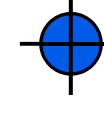











**Bible Back
Operations Map**
ID-STF-000299
September 5, 2018
Approx. 2,652 acres

-  Dip Site
-  Helispot
-  Uncontrolled Fire Edge
-  Management Action Point
-  Road - Light Duty - Dirt
-  Road - Unimproved
-  Trail
-  Isolated Heat
-  Intense Heat
-  Scattered Heat



Coordinate System: NAD 1983 UTM Zone 11N
Map created at 9/5/2018 09:03 Hrs

IR 20180904 2000hrs