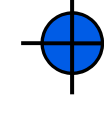








# Bible Back Operations Map

ID-STF-000299  
September 21, 2018  
Approx. 3,343 acres

-  Dip Site
-  Helispot
-  Uncontrolled Fire Edge
-  Management Action Point
-  Road - Light Duty - Dirt
-  Road - Unimproved
-  Trail



Coordinate System: NAD 1983 UTM Zone 11N  
Map created at 9/21/2018 08:59 Hrs