






**Boot Fire**  
**NVHTF 030600**  
**P4L4KH**  
**September 6, 2018**  
**4,620 Acres**

 Fire Perimeter as of 1500 September 5th

 H1

 DivisionBreaks

NAD 83 UTM Zone 11N

0 0.5 1 2 3 Miles