
















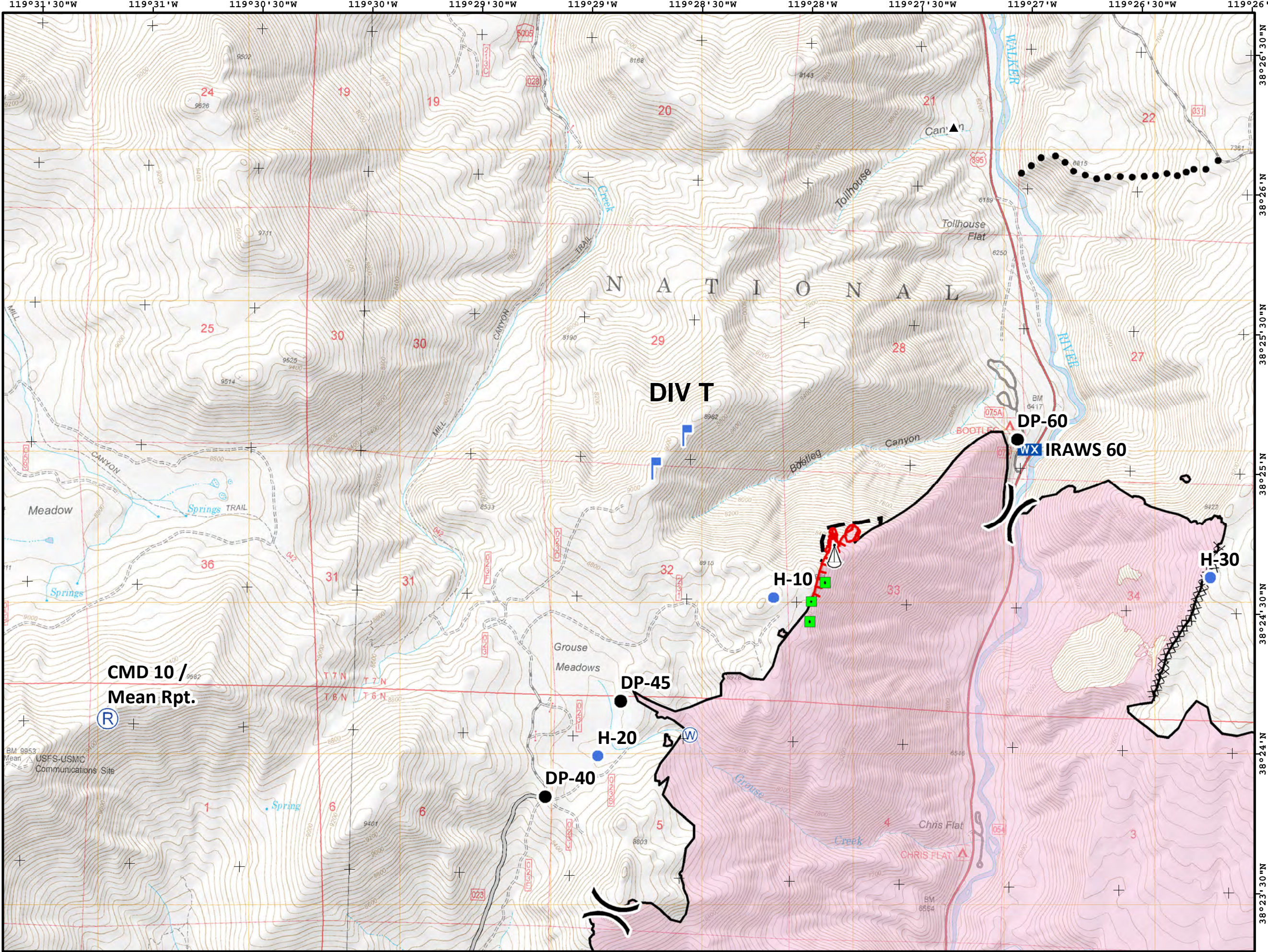
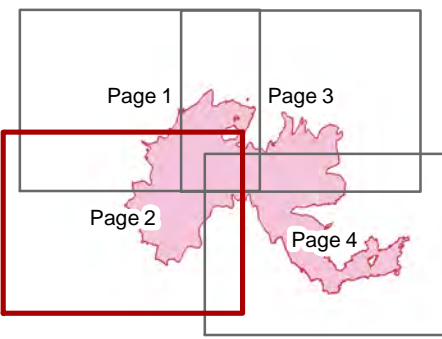













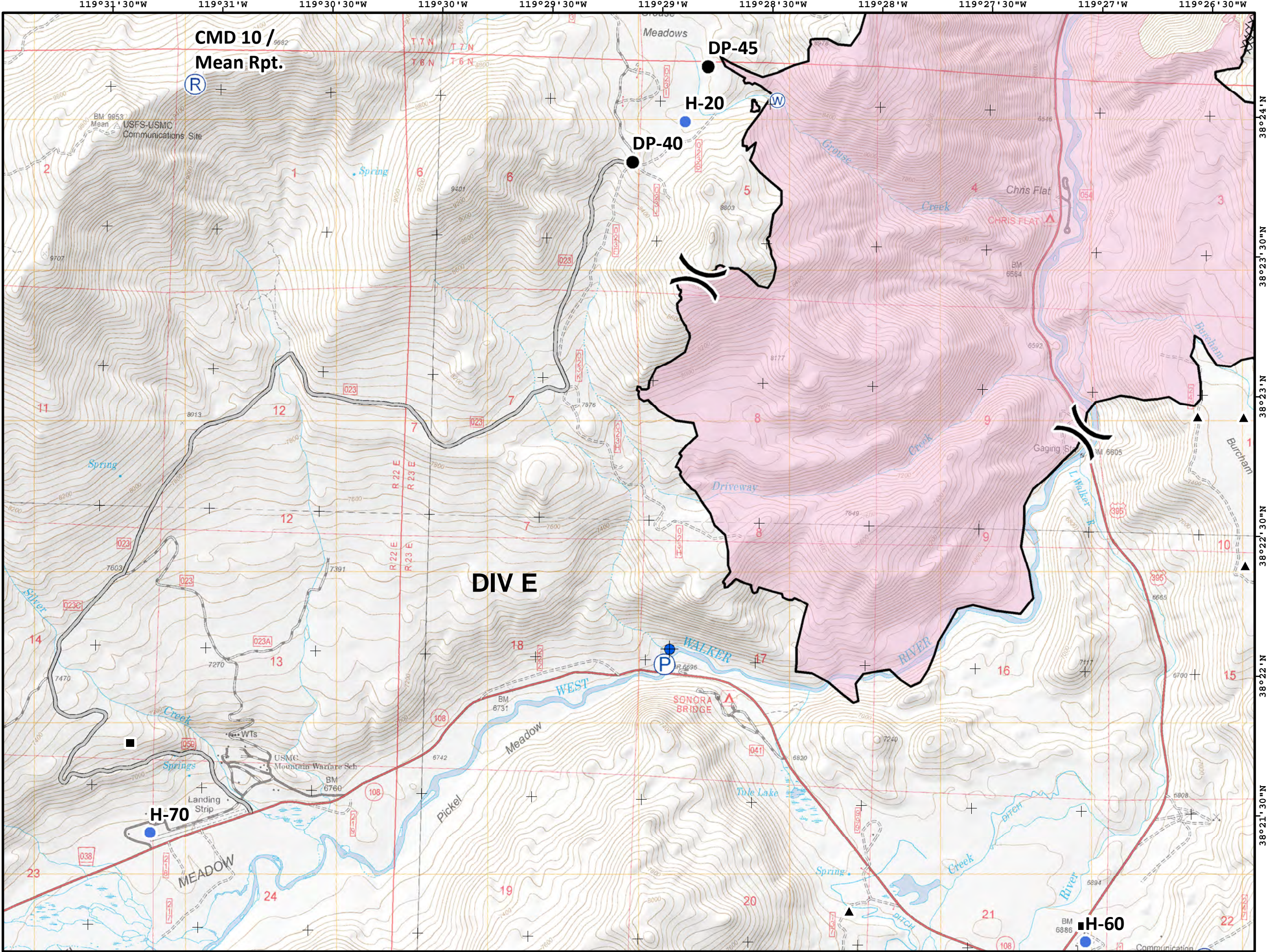


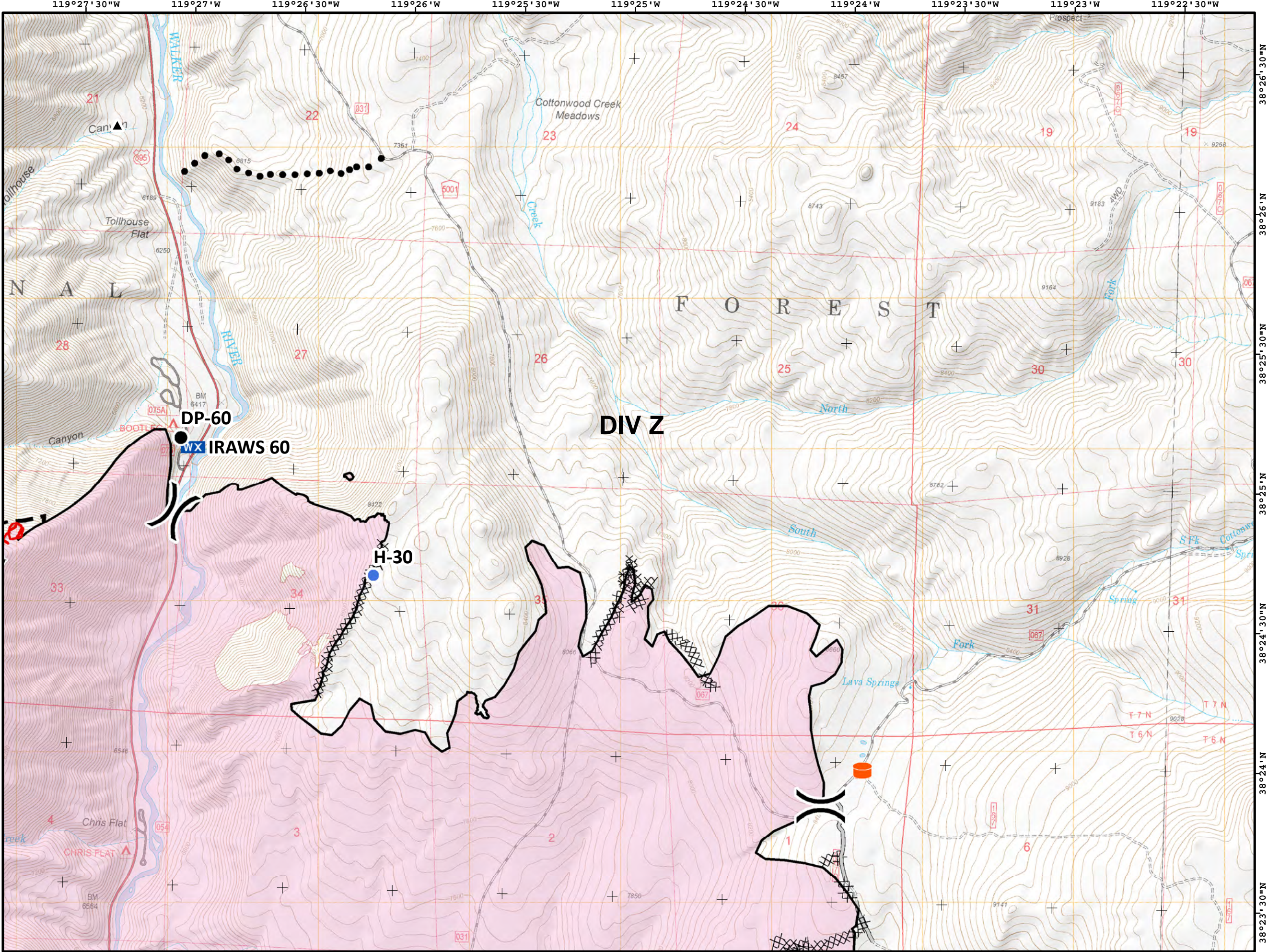
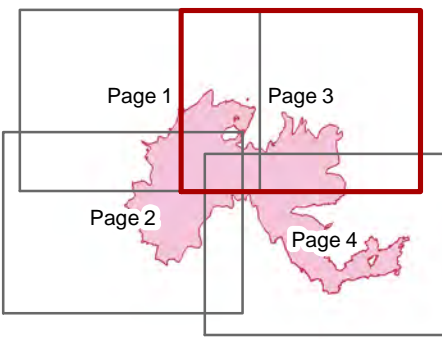
-  Residential Building
-  Drop Point
-  Helispot
-  Landmark
-  Lookout
-  Mobile Weather Unit
-  Repeater
-  Sling Site
-  Water Source
-  Division Break
-  Uncontrolled Fire Edge
-  Completed Line
-  Completed Dozer Line
-  Access or Improved Road
-  Planned Fire Line
-  Planned Secondary Line



















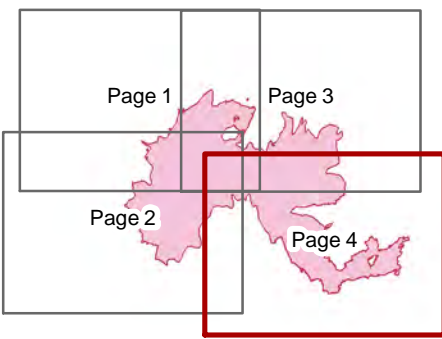
-  Residential Building
-  Commercial Building
-  Dip Site
-  Drop Point
-  Helispot
-  Pump
-  Repeater
-  Water Source
-  Division Break
-  Completed Line
-  Completed Dozer Line
-  Access or Improved Road





-  Residential Building
-  Drop Point
-  Helispot
-  Mobile Weather Unit
-  Sling Site
-  Water Tank
-  Division Break
-  Uncontrolled Fire Edge
-  Completed Line
-  Completed Dozer Line
-  Access or Improved Road
-  Planned Fire Line
-  Planned Secondary Line





- ▲ Residential Building
- Commercial Building
- Drop Point
- Gate
- Helispot
- WX Mobile Weather Unit
- Ⓡ Repeater
- Water Tank
- ▲ Value at Risk
- ) Division Break
- Completed Line
- ⌘ Completed Dozer Line
- H · H · H Completed Hand Line
- R · R · R Road as Completed Line
- Access or Improved Road

