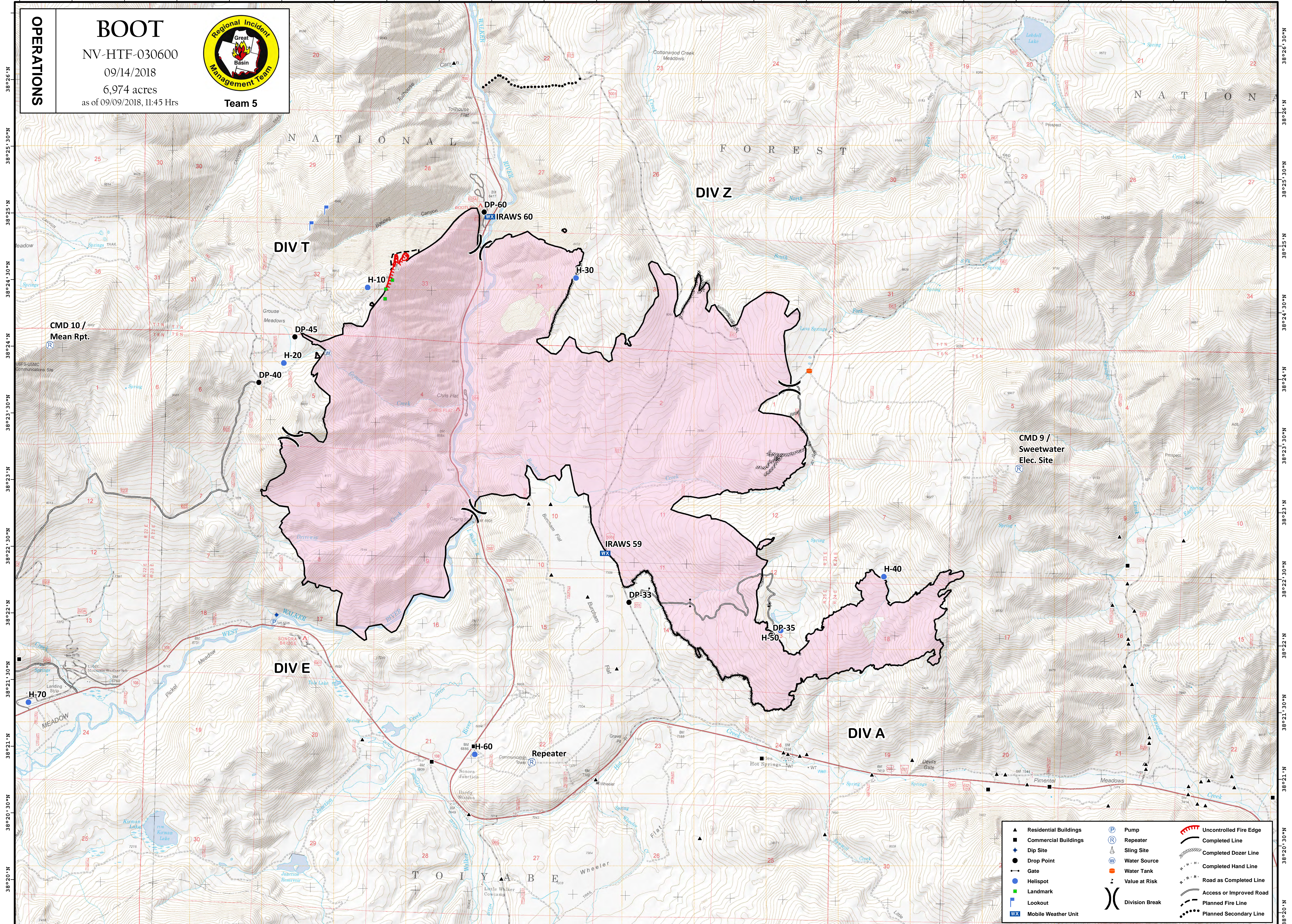



119°31'30"W 119°31'W 119°30'30"W 119°30'W 119°29'30"W 119°29'W 119°28'30"W 119°28'W 119°27'30"W 119°27'W 119°26'30"W 119°26'W 119°25'30"W 119°25'W 119°24'30"W 119°24'W 119°23'30"W 119°23'W 119°22'30"W 119°22'W 119°21'30"W 119°21'W 119°20'30"W 119°20'W



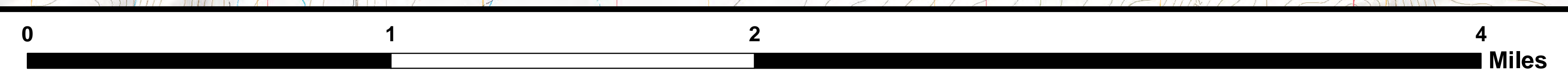
OPERATIONS

BOOT
 NV-HTF-030600
 09/14/2018
 6,974 acres
 as of 09/09/2018, 11:45 Hrs



Team 5

Coordinate System: NAD 1983 UTM Zone 11N
Map Scale: 1:15,000, 1 inch = 1,250 feet



GB Team 5 GIS
2018-09-13, 20:24 Hrs
OPERATIONS

- ▲ Residential Buildings
- Commercial Buildings
- Dip Site
- Drop Point
- Gate
- Helispot
- Landmark
- Lookout
- WX Mobile Weather Unit
- ⊕ Pump
- ⊕ Repeater
- ⊕ Sling Site
- ⊕ Water Source
- ⊕ Water Tank
- ⊕ Value at Risk
- ⊕ Division Break
- Uncontrolled Fire Edge
- Completed Line
- Completed Dozer Line
- Completed Hand Line
- Road as Completed Line
- Access or Improved Road
- Planned Fire Line
- Planned Secondary Line