







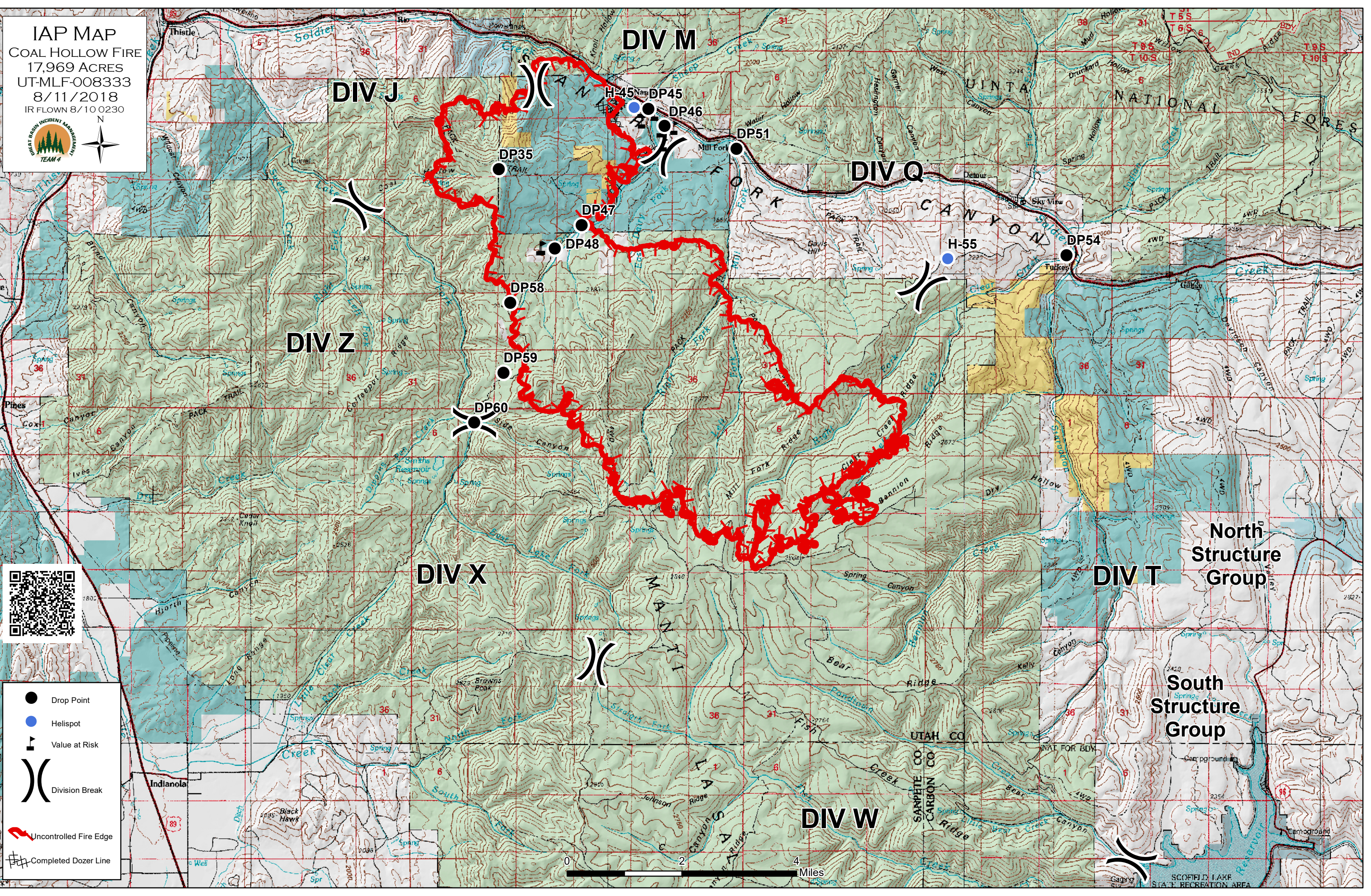


IAP MAP
 COAL HOLLOW FIRE
 17,969 ACRES
 UT-MLF-008333
 8/11/2018
 IR FLOWN 8/10 0230


-  Drop Point
-  Helispot
-  Value at Risk
-  Division Break
-  Uncontrolled Fire Edge
-  Completed Dozer Line



North
Structure
Group

South
Structure
Group

