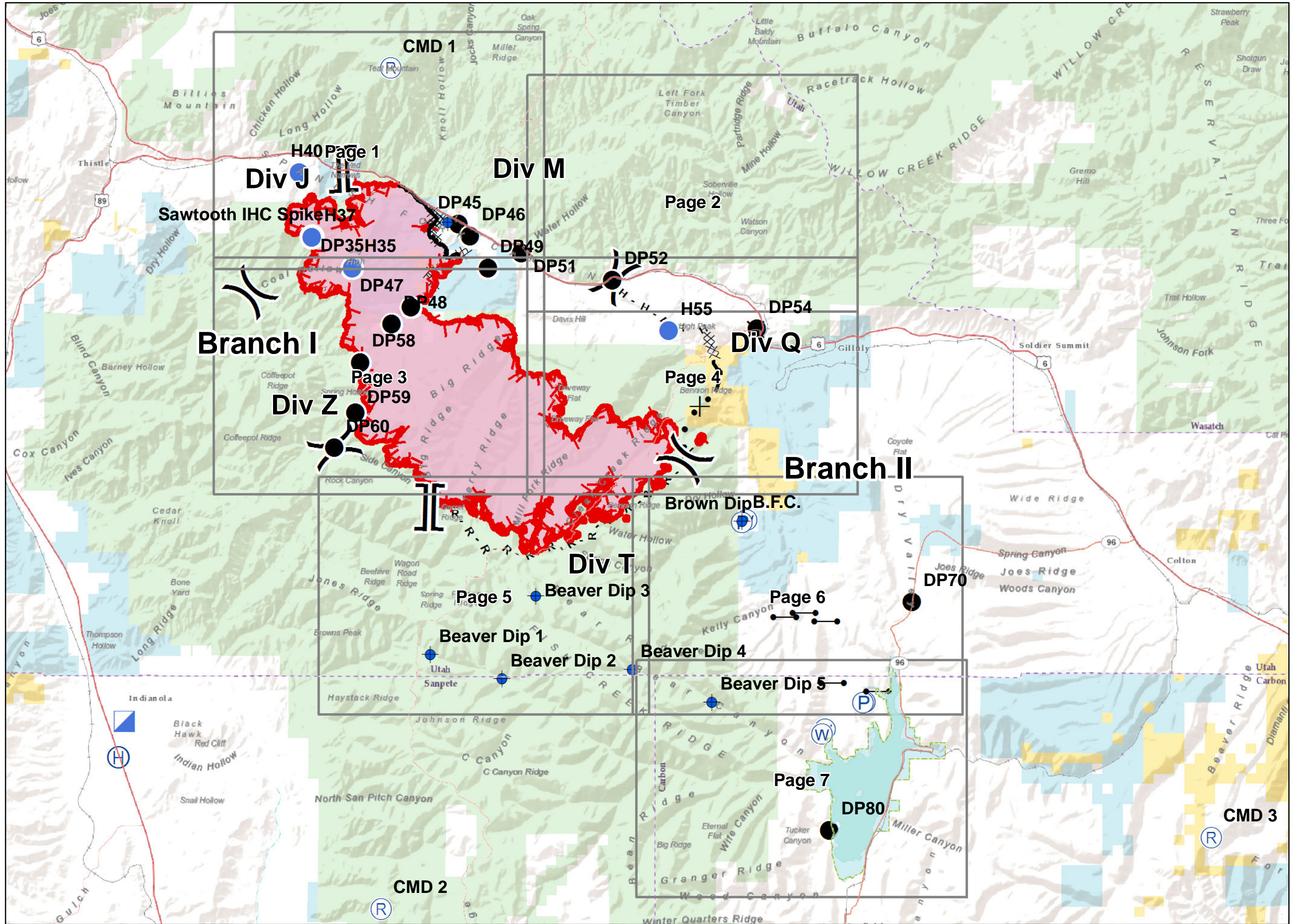


Coal Hollow Fire
UT-MLF-008333
8/13/2018
Perim. 7/12/18
0030 hrs
20,352 ac.
NAD 83

- Camp
- Closure
- Dip Site
- Drop Point
- Gate
- Helibase
- Helispot
- Incident Command Post
- Pump
- Repeater
- Water Source
- Division Break
- Branch Break
- Uncontrolled Fire Edge
- Completed Line
- Completed Dozer Line
- Completed Hand Line
- Road as Completed Line
- Proposed Dozer Line
- Planned Fire Line
- BLM
- Private
- State
- US Forest Service



TSmith
 Aug. 11, 2018
 2300 Hours

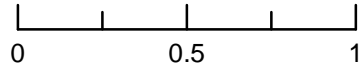


Coal Hollow Fire
UT-MLF-008333
8/13/2018
Perim. 7/12/18
0030 hrs
20,352 ac.
NAD 83
Page 1

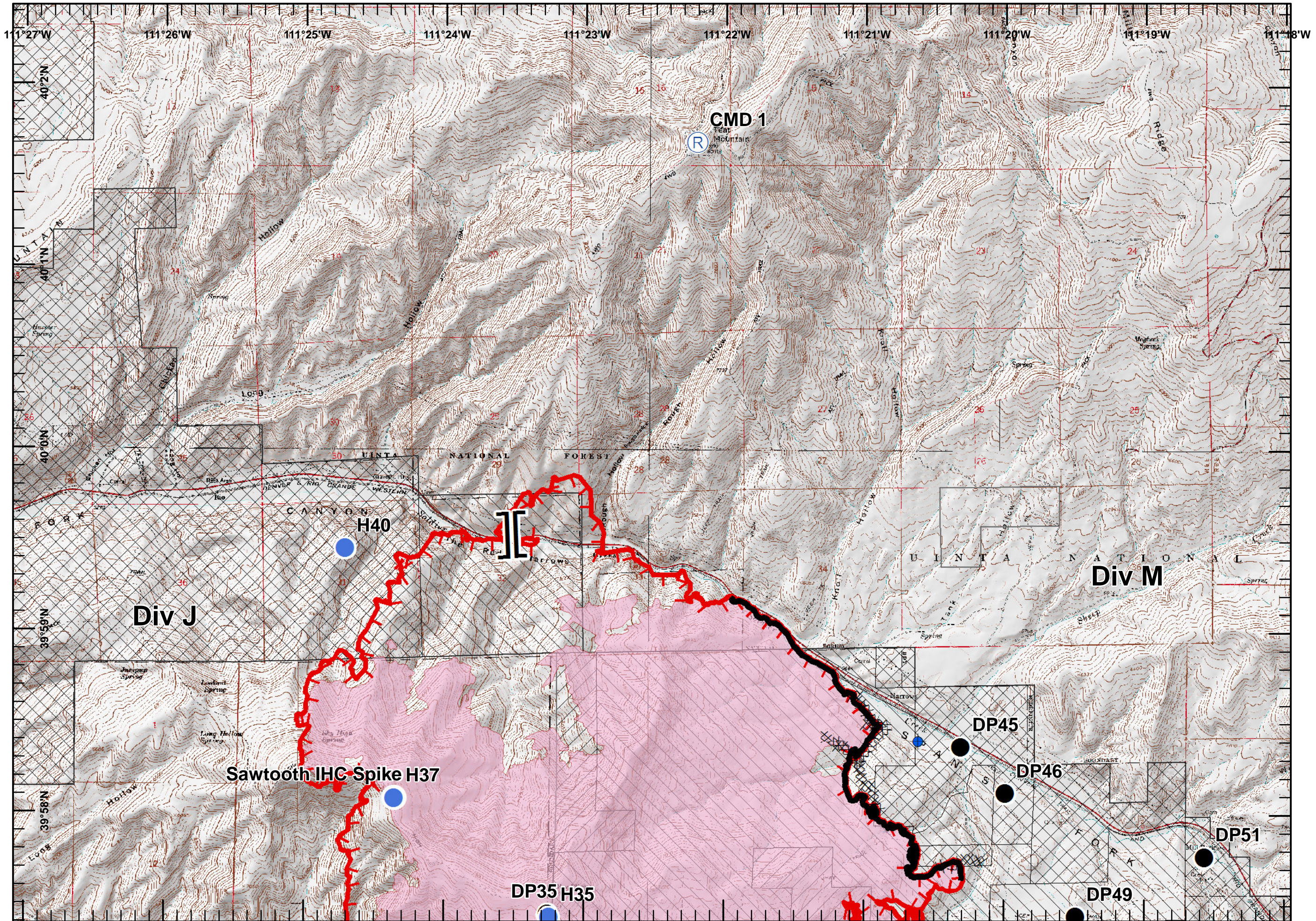
- Camp
- Dip Site
- Drop Point
- Helispot
- Repeater
- Branch Break
- Uncontrolled Fire Edge (MMA Perim.)
- Completed Line
- Completed Dozer Line
- Wildfire Daily Fire Perimeter
- BLM
- Private
- State
- US Forest Service

MMA Perimeter
 8/12 @ 2230

Miles



TSmith
 Aug. 12, 2018
 2145 Hours



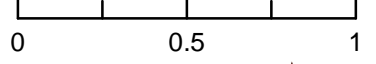
Coal Hollow Fire
 UT-MLF-008333
 8/13/2018
 Perim. 7/12/18
 0030 hrs
 20,352 ac.
 NAD 83
 Page 2



- Drop Point
-) (Division Break
- H - Completed Hand Line
- ⊠ Private
- US Forest Service

MMA Perimeter
 8/12 @ 2230












Miles



TSmith
 Aug. 12, 2018
 2145 Hours

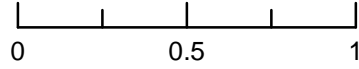


Coal Hollow Fire
 UT-MLF-008333
 8/13/2018
 Perim. 7/12/18
 0030 hrs
 20,352 ac.
 NAD 83
 Page 3

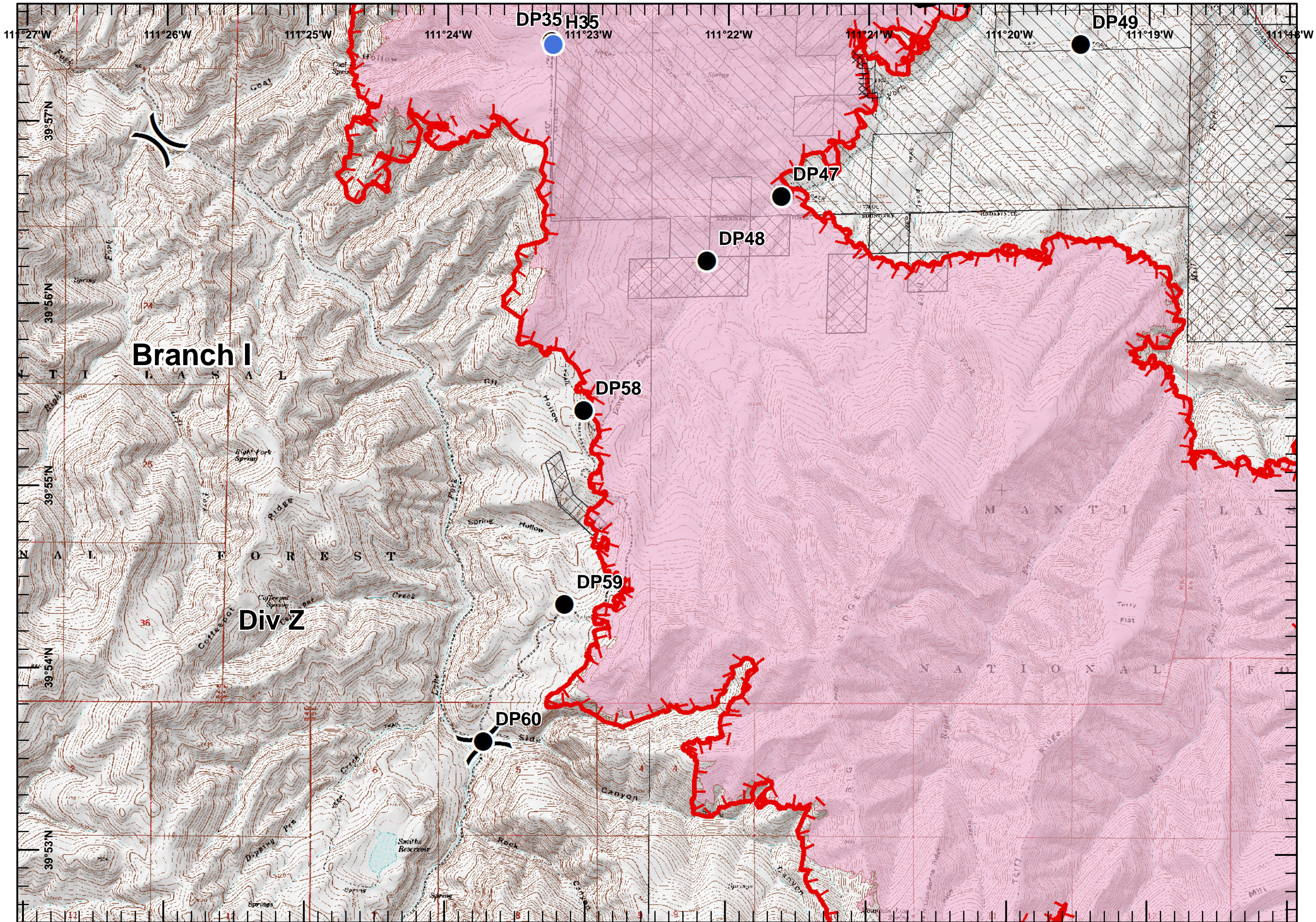
-  Drop Point
-  Helispot
-  Division Break
-  Uncontrolled Fire Edge (MMA Perim.)
-  Completed Line
-  Completed Dozer Line
-  Wildfire Daily Fire Perimeter
-  BLM
-  Private
-  State
-  US Forest Service

MMA Perimeter
 8/12 @ 2230

Miles



TSmith
 Aug. 12, 2018
 2145 Hours

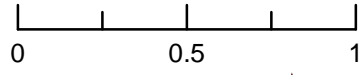


Coal Hollow Fire
UT-MLF-008333
8/13/2018
Perim. 7/12/18
0030 hrs
20,352 ac.
NAD 83
Page 4

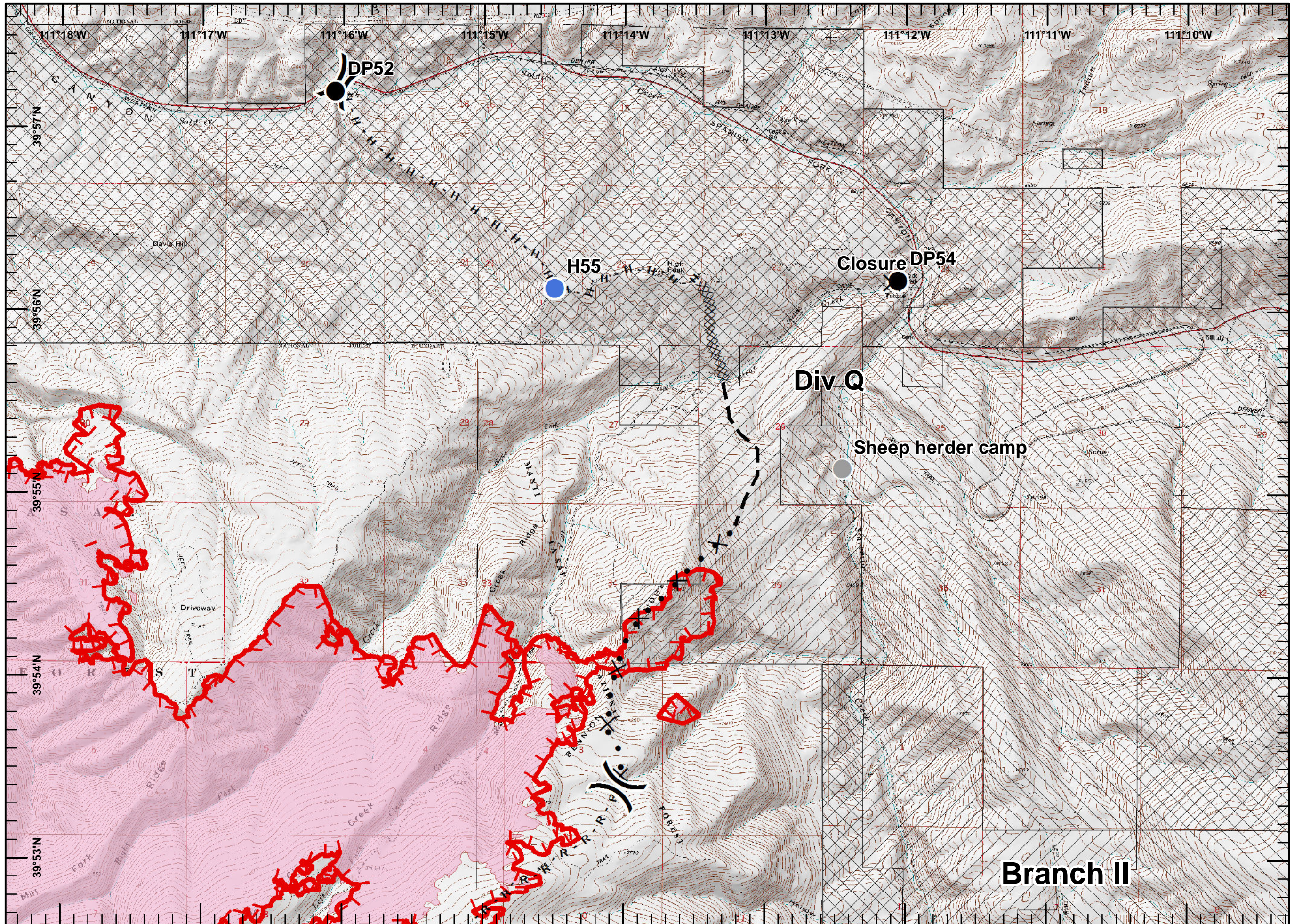
	Closure
	Drop Point
	Helispot
	Other
	Division Break
	Uncontrolled Fire Edge (MMA Perim.)
	Completed Dozer Line
	Completed Hand Line
	Road as Completed Line
	Proposed Dozer Line
	Planned Fire Line
	Wildfire Daily Fire Perimeter
	BLM
	Private
	State
	US Forest Service

MMA Perimeter
8/12 @ 2230

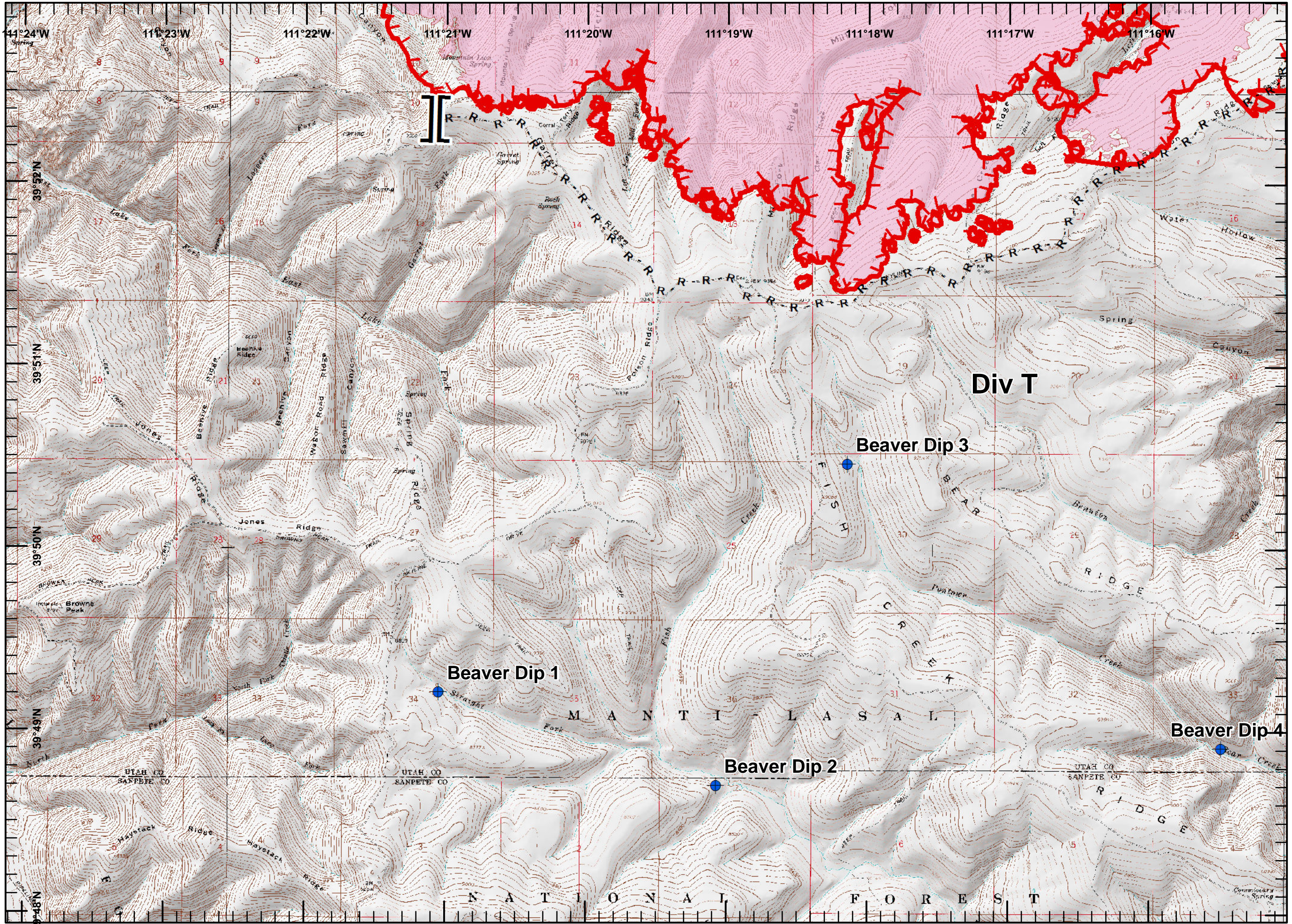
Miles









TSmith
Aug. 12, 2018
2145 Hours

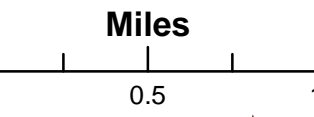


Coal Hollow Fire
 UT-MLF-008333
 8/13/2018
 Perim. 7/12/18
 0030 hrs
 20,352 ac.
 NAD 83
 Page 5



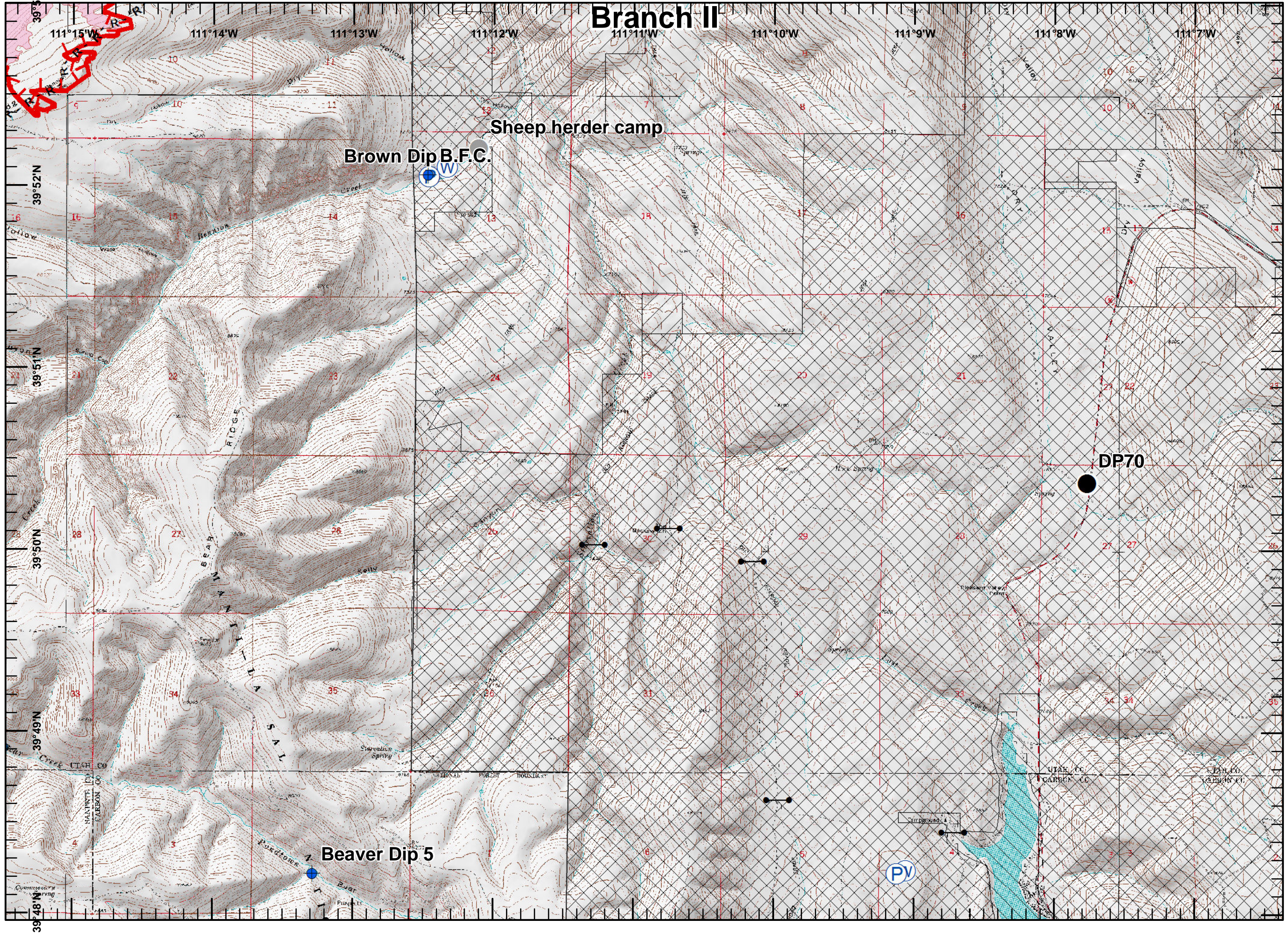
-  Dip Site
-  Branch Break
-  Uncontrolled Fire Edge (MMA Perim.)
-  Road as Completed Line
-  Wildfire Daily Fire Perimeter
-  US Forest Service

MMA Perimeter
 8/12 @ 2230



TSmith
 Aug. 12, 2018
 2145 Hours

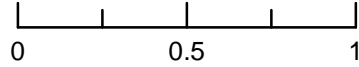
Coal Hollow Fire
 UT-MLF-008333
 8/13/2018
 Perim. 7/12/18
 0030 hrs
 20,352 ac.
 NAD 83
 Page 6



- Dip Site
- Drop Point
- Gate
- Pump
- Water Source
- Other
- Uncontrolled Fire Edge (MMA Perim.)
- Road as Completed Line
- Wildfire Daily Fire Perimeter
- BLM
- Private
- State
- US Forest Service

MMA Perimeter
 8/12 @ 2230

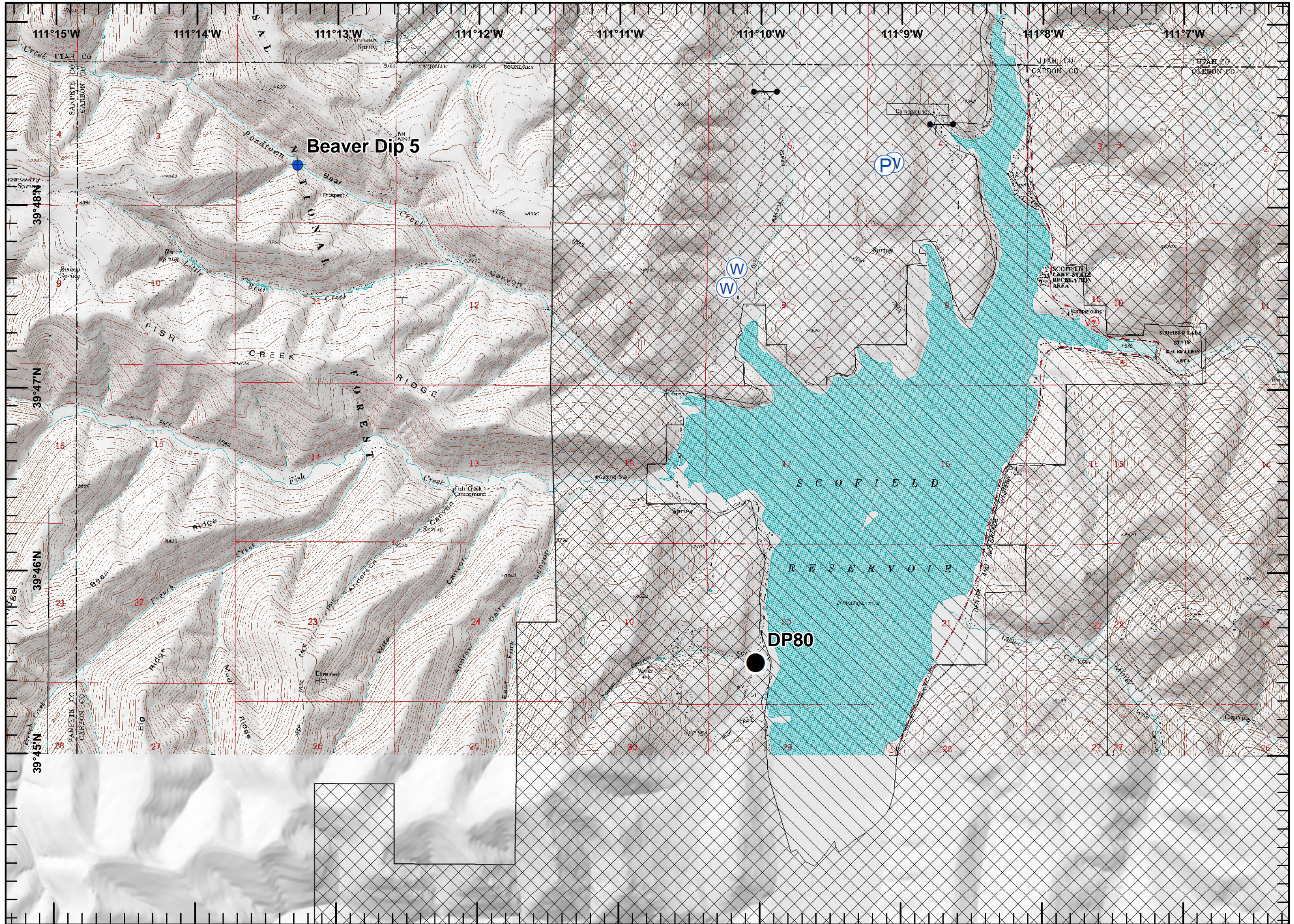
Miles



TSmith
 Aug. 12, 2018
 2145 Hours



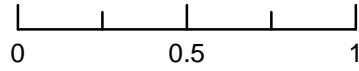
Coal Hollow Fire
 UT-MLF-008333
 8/13/2018
 Perim. 7/12/18
 0030 hrs
 20,352 ac.
 NAD 83
 Page 7



- Dip Site
- Drop Point
- Gate
- Pump
- Water Source
- Private
- State
- US Forest Service

MMA Perimeter
 8/12 @ 2230

Miles



TSmith
 Aug. 12, 2018
 2145 Hours



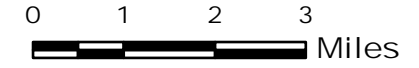
COAL HOLLOW UT-MLF-008333



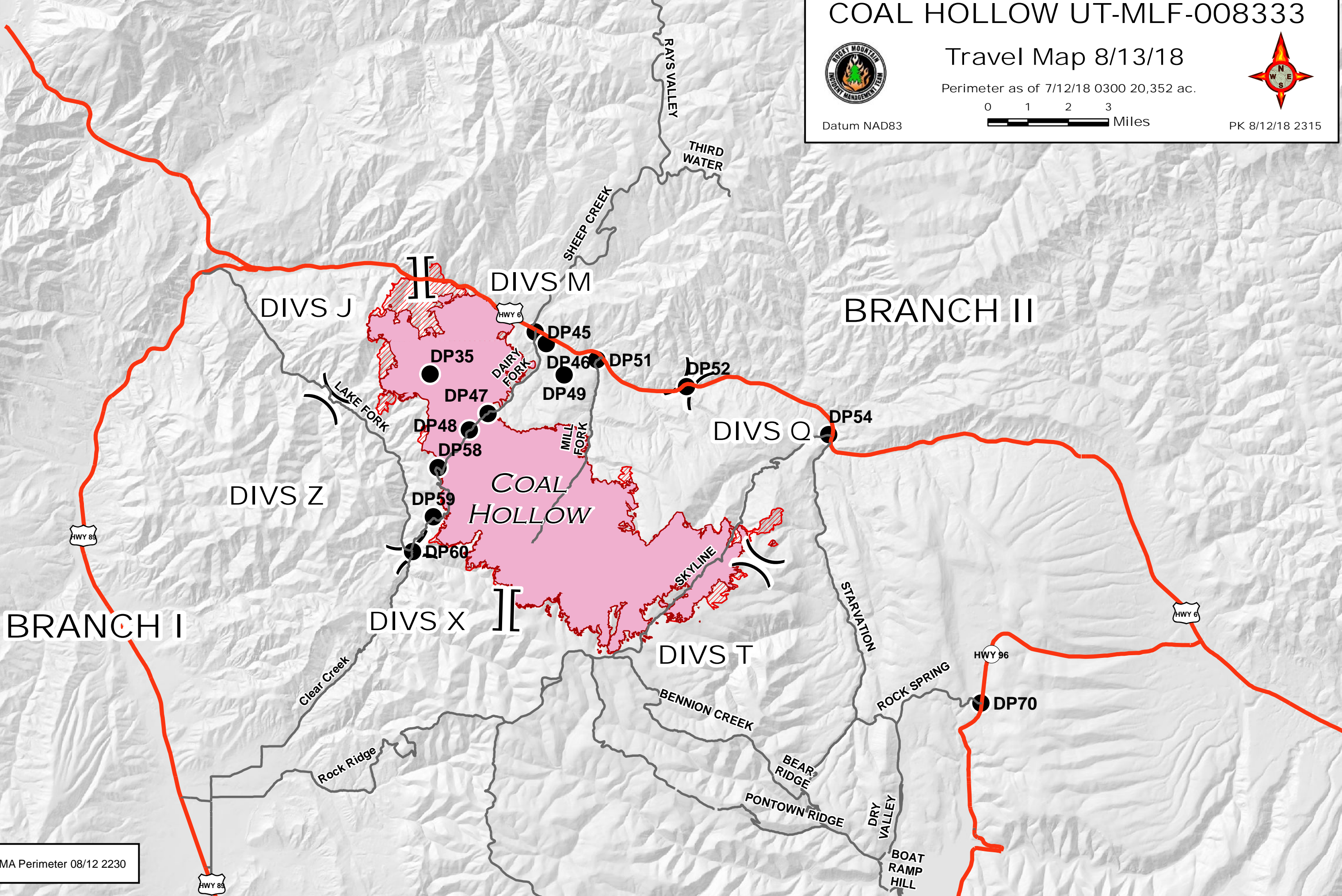
Travel Map 8/13/18

Perimeter as of 7/12/18 0300 20,352 ac.

Datum NAD83



PK 8/12/18 2315



 MMA Perimeter 08/12 2230