



COAL HOLLOW UT-MLF-008333

Branch III, Div M 8/13/18


Perimeter as of 8/13/18 0200 22,178 ac.



Datum NAD83



0 0.5 1 1.5 Miles

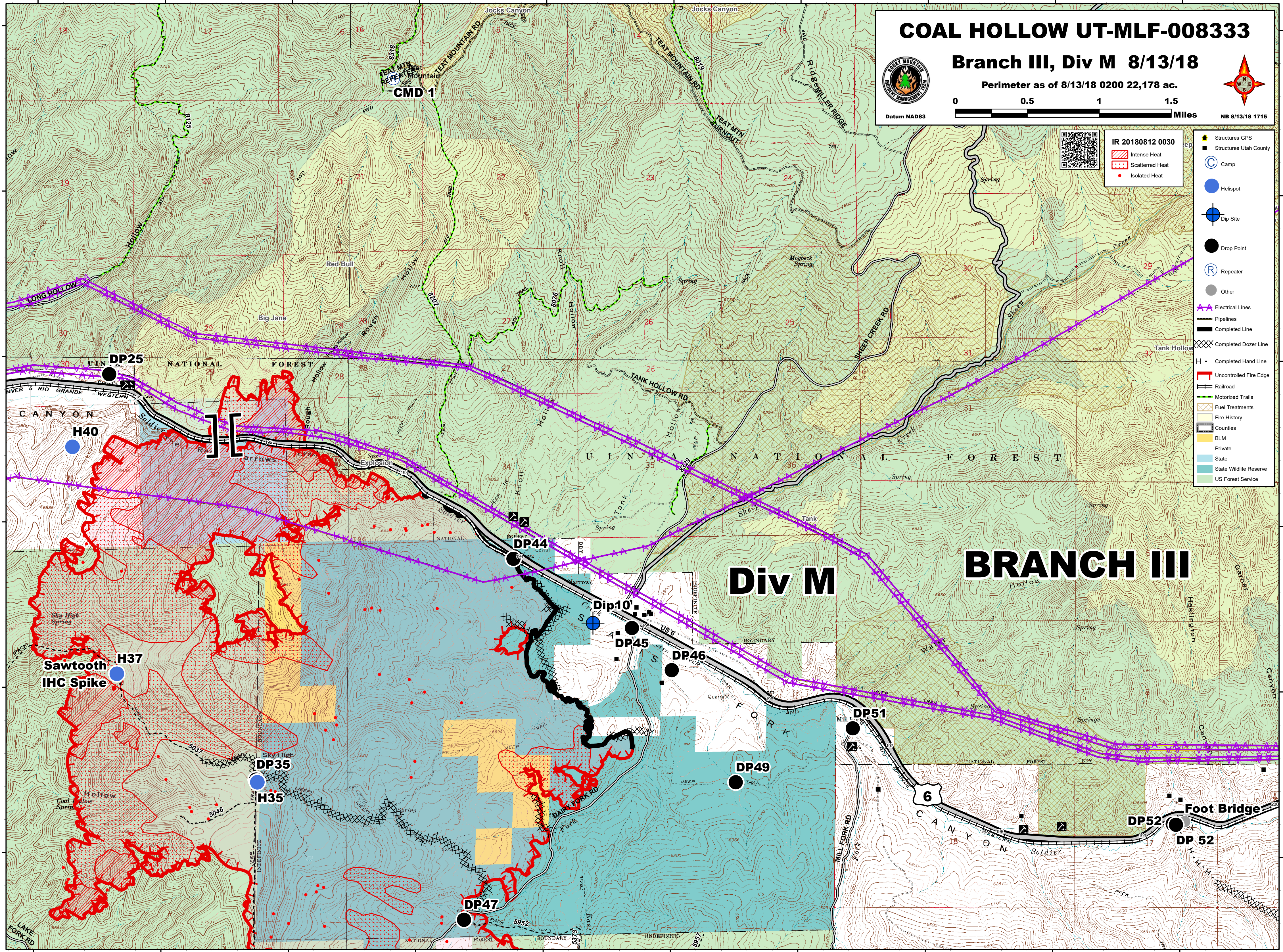


NB 8/13/18 1715

IR 20180812 0030

- Intense Heat
- Scattered Heat
- Isolated Heat

- Structures GPS
- Structures Utah County
- Camp
- Helispot
- Dip Site
- Drop Point
- Repeater
- Other
- Electrical Lines
- Pipelines
- Completed Line
- Completed Dozer Line
- Completed Hand Line
- Uncontrolled Fire Edge
- Railroad
- Motorized Trails
- Fuel Treatments
- Fire History
- Counties
- BLM
- Private
- State
- State Wildlife Reserve
- US Forest Service



111°25'W 111°24'W 111°23'W 111°22'W 111°21'W 111°20'W 111°19'W 111°18'W 111°17'W 111°16'W