




# COAL HOLLOW UT-MLF-008333

## Branch II, Div Q 8/15/18

Perimeter as of 8/14/18 0115 24,576 ac.

Datum NAD83

