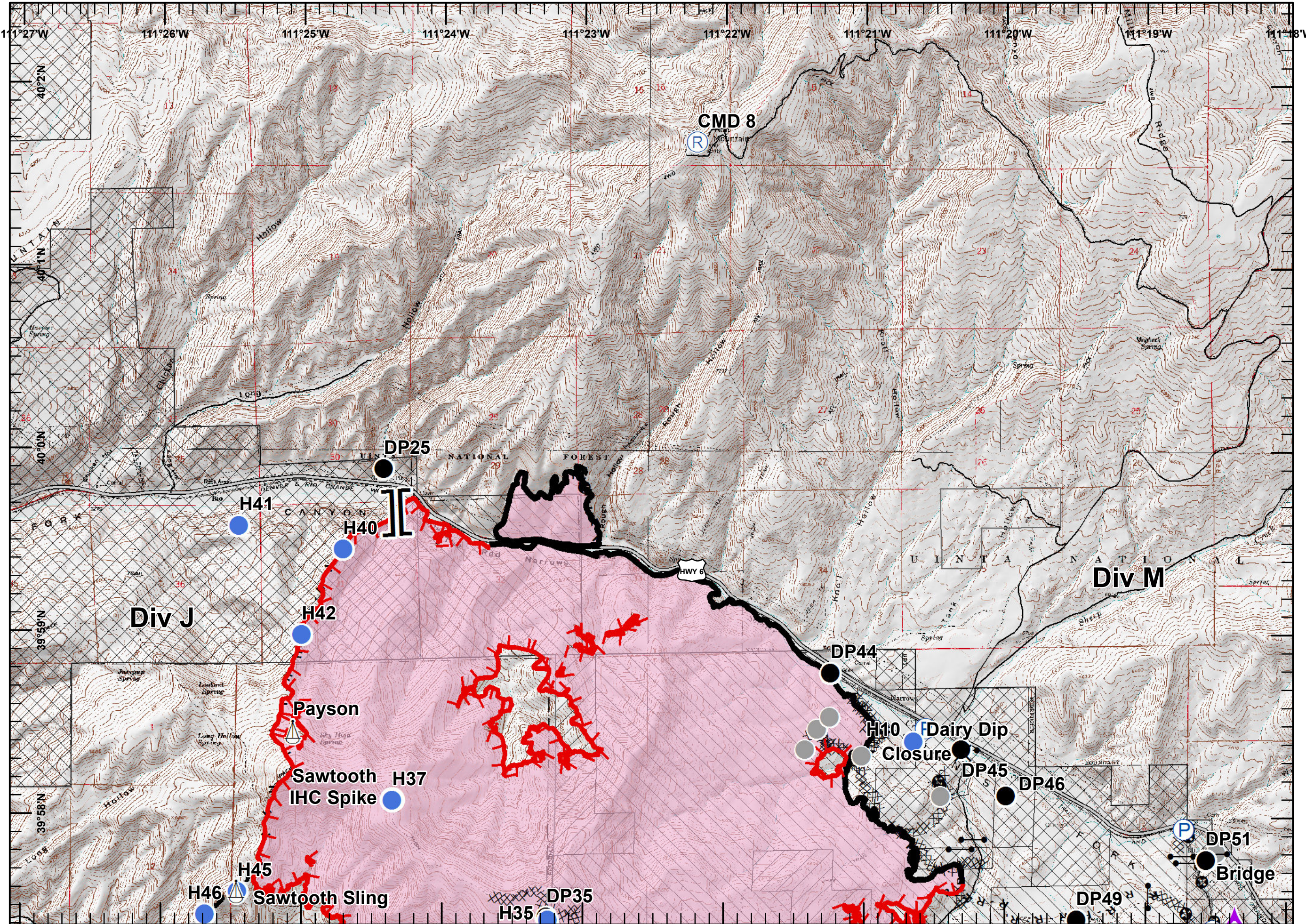


Coal Hollow Fire
UT-MLF-008333
8/16/2018
Perim. 8/15/18
0245 hrs
25,744 ac.
NAD 83
Page 1

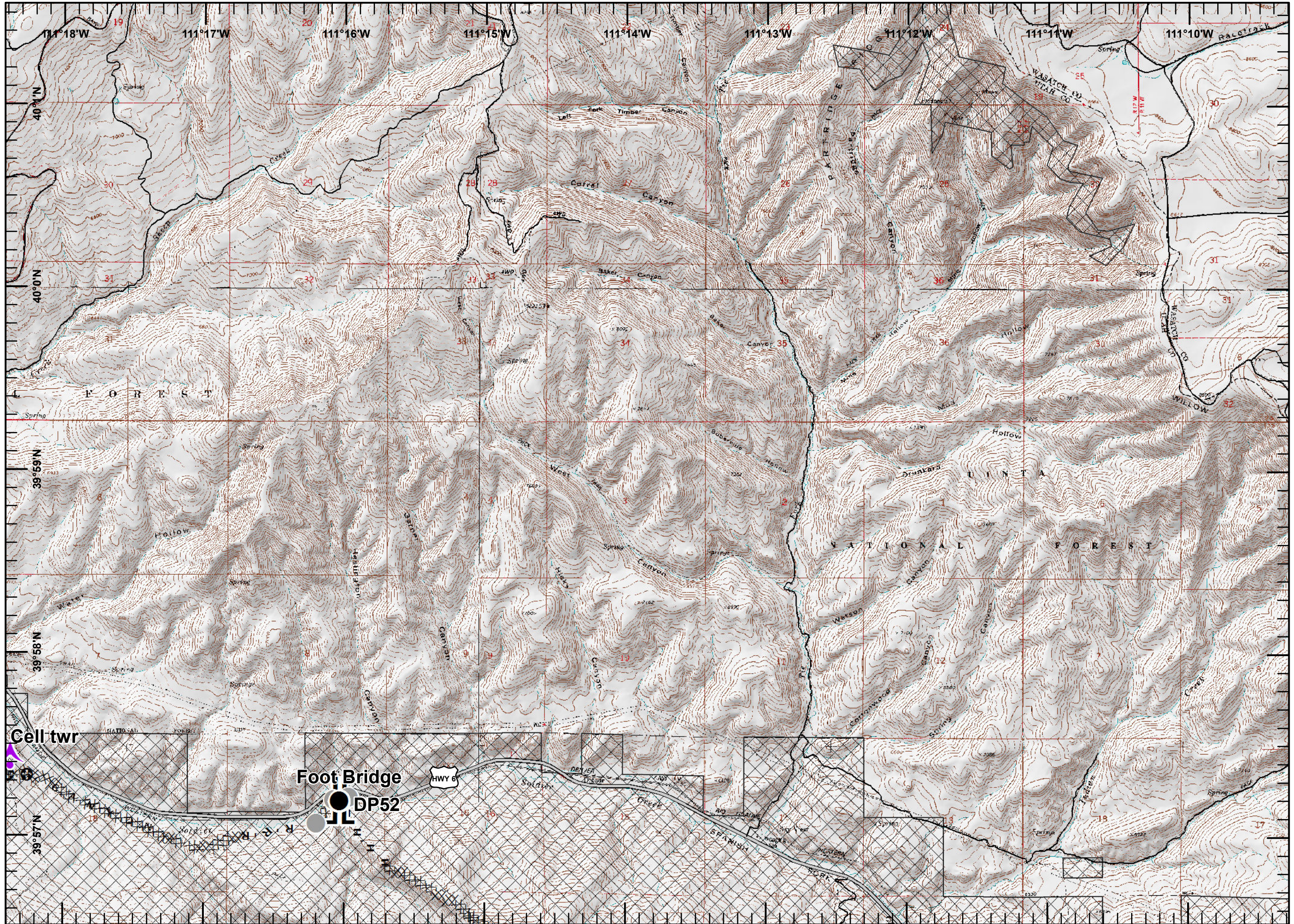











- Aerial Hazard
- Camp
- Closure
- Dip Site
- Drop Point
- Gate
- Helispot
- Pump
- Repeater
- Sling Site
- Other
- Branch Break
- Uncontrolled Fire Edge
- Completed Line
- Completed Dozer Line
- Completed Hand Line
- Road as Completed Line
- Planned Fire Line
- Wildfire Daily Fire Perimeter
- BLM
- Private
- State
- US Forest Service

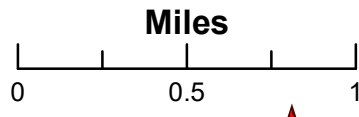
Miles
 0 0.5 1

TSmith
 Aug. 15, 2018
 1845 Hours

Coal Hollow Fire
 UT-MLF-008333
 8/16/2018
 Perim. 8/15/18
 0245 hrs
 25,744 ac.
 NAD 83
 Page 2






















-  Aerial Hazard
-  Drop Point
-  Other
-  Branch Break
-  Completed Dozer Line
-  Completed Hand Line
-  Road as Completed Line
-  Private
-  US Forest Service

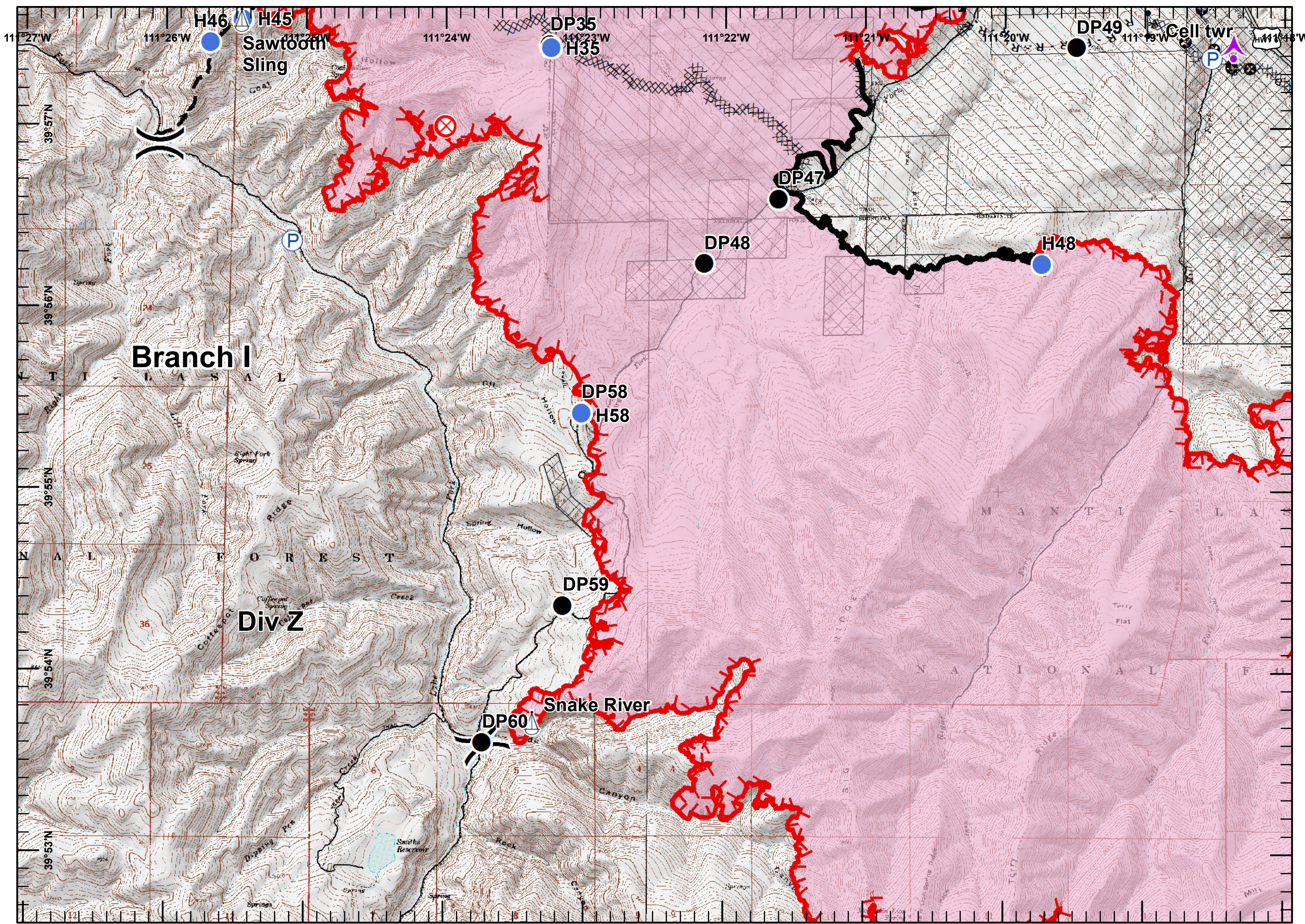
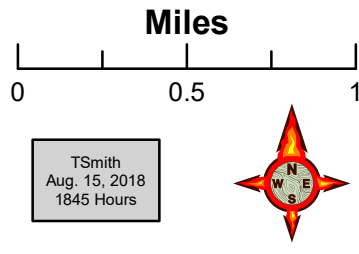


TSmith
 Aug. 15, 2018
 1845 Hours

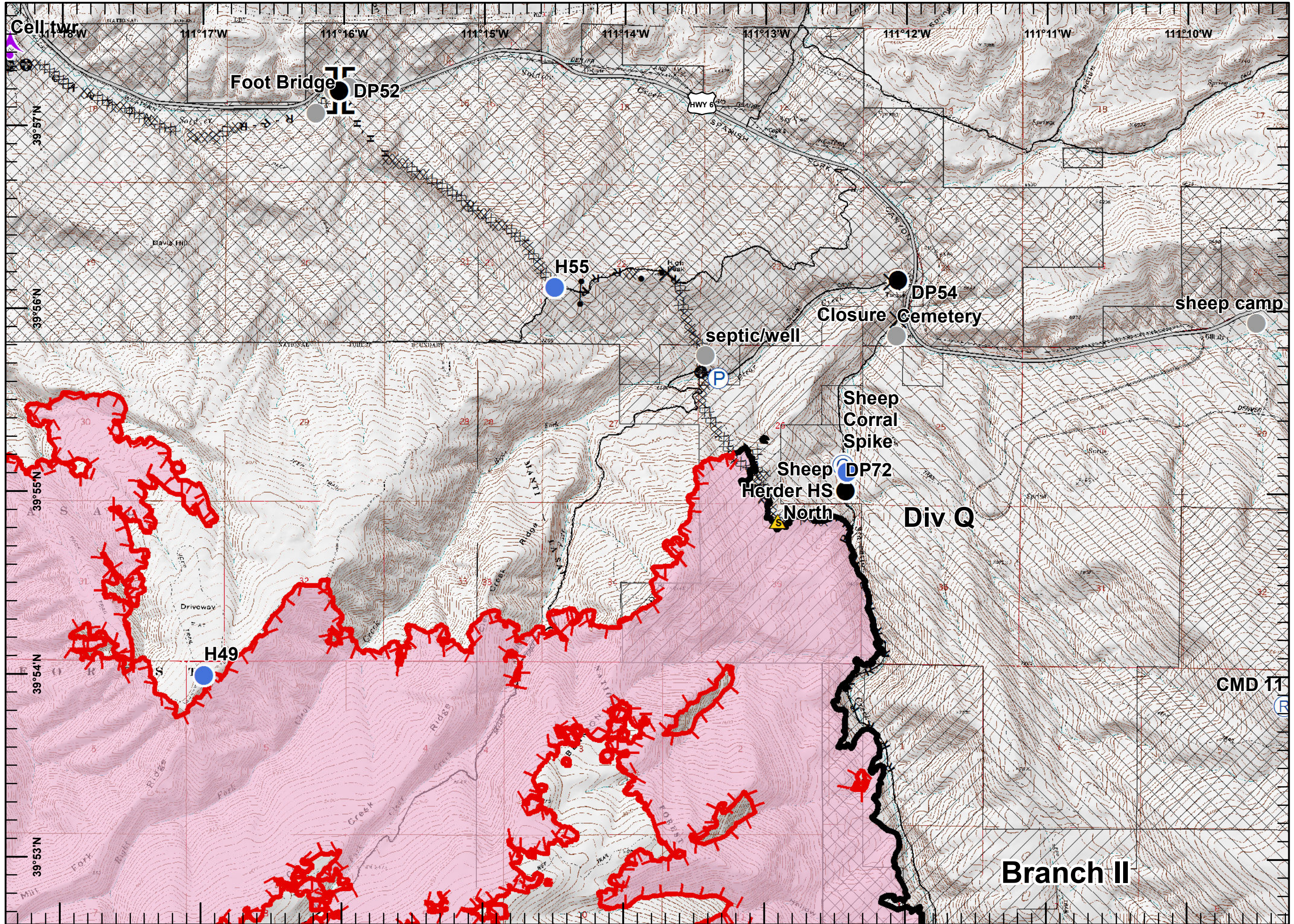


Coal Hollow Fire
 UT-MLF-008333
 8/16/2018
 Perim. 8/15/18
 0245 hrs
 25,744 ac.
 NAD 83
 Page 3

-  Aerial Hazard
-  Drop Point
-  Fire Origin
-  Gate
-  Helispot
-  Pump
-  Sling Site
-  Division Break
-  Uncontrolled Fire Edge
-  Completed Line
-  Completed Dozer Line
-  Completed Hand Line
-  Road as Completed Line
-  Planned Fire Line
-  Wildfire Daily Fire Perimeter
-  BLM
-  Private
-  State
-  US Forest Service



Coal Hollow Fire
UT-MLF-008333
8/16/2018
Perim. 8/15/18
0245 hrs
25,744 ac.
NAD 83
Page 4

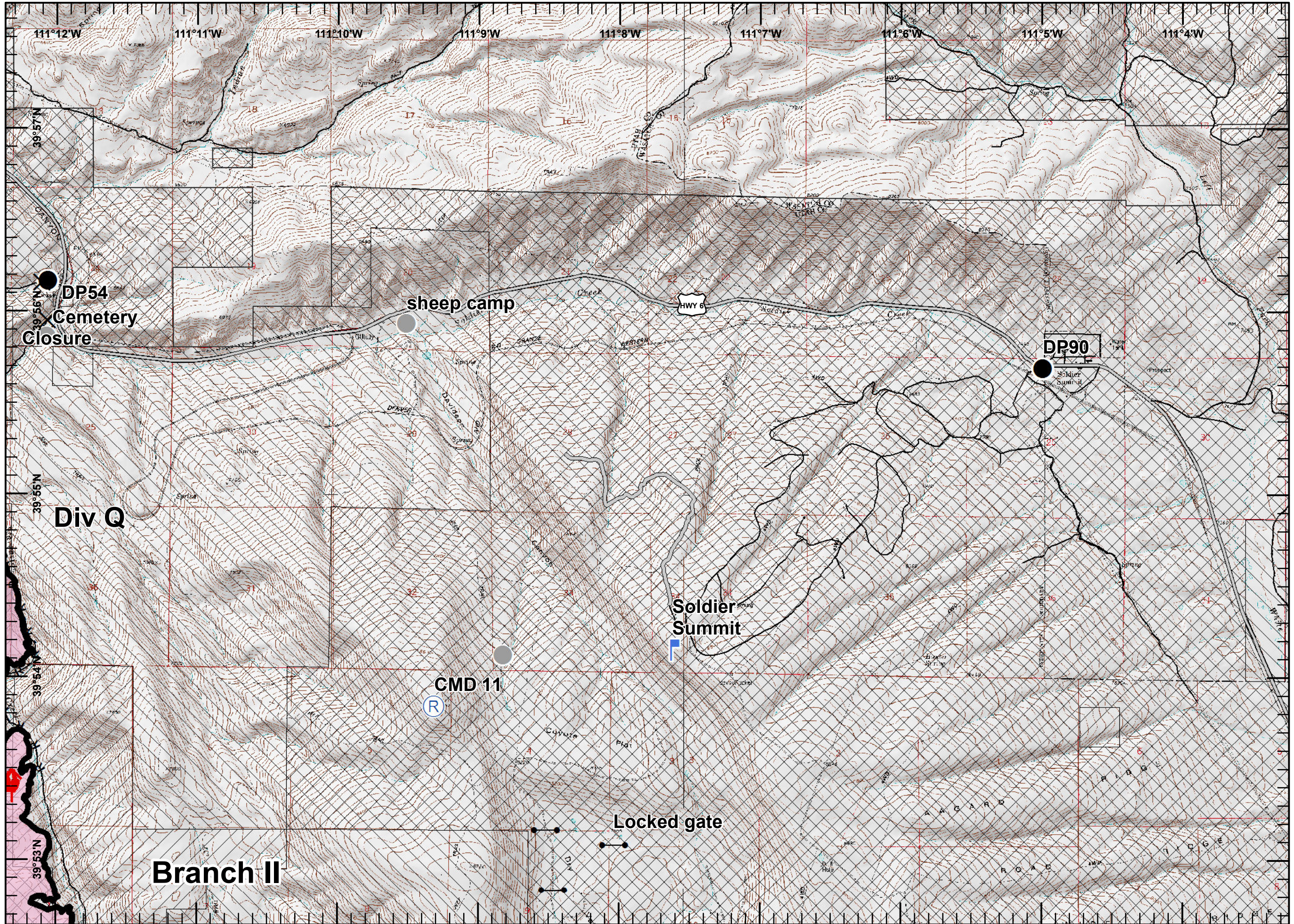


- Aerial Hazard
- Camp
- Closure
- Drop Point
- Gate
- Helispot
- Pump
- Repeater
- Safety Zone
- Other
- Branch Break
- Uncontrolled Fire Edge
- Completed Line
- Completed Dozer Line
- Completed Hand Line
- Road as Completed Line
- Proposed Dozer Line
- Wildfire Daily Fire Perimeter
- BLM
- Private
- State
- US Forest Service

Miles
 0 0.5 1

TSmith
 Aug. 15, 2018
 1845 Hours

Coal Hollow Fire
UT-MLF-008333
8/16/2018
Perim. 8/15/18
0245 hrs
25,744 ac.
NAD 83
Page 5

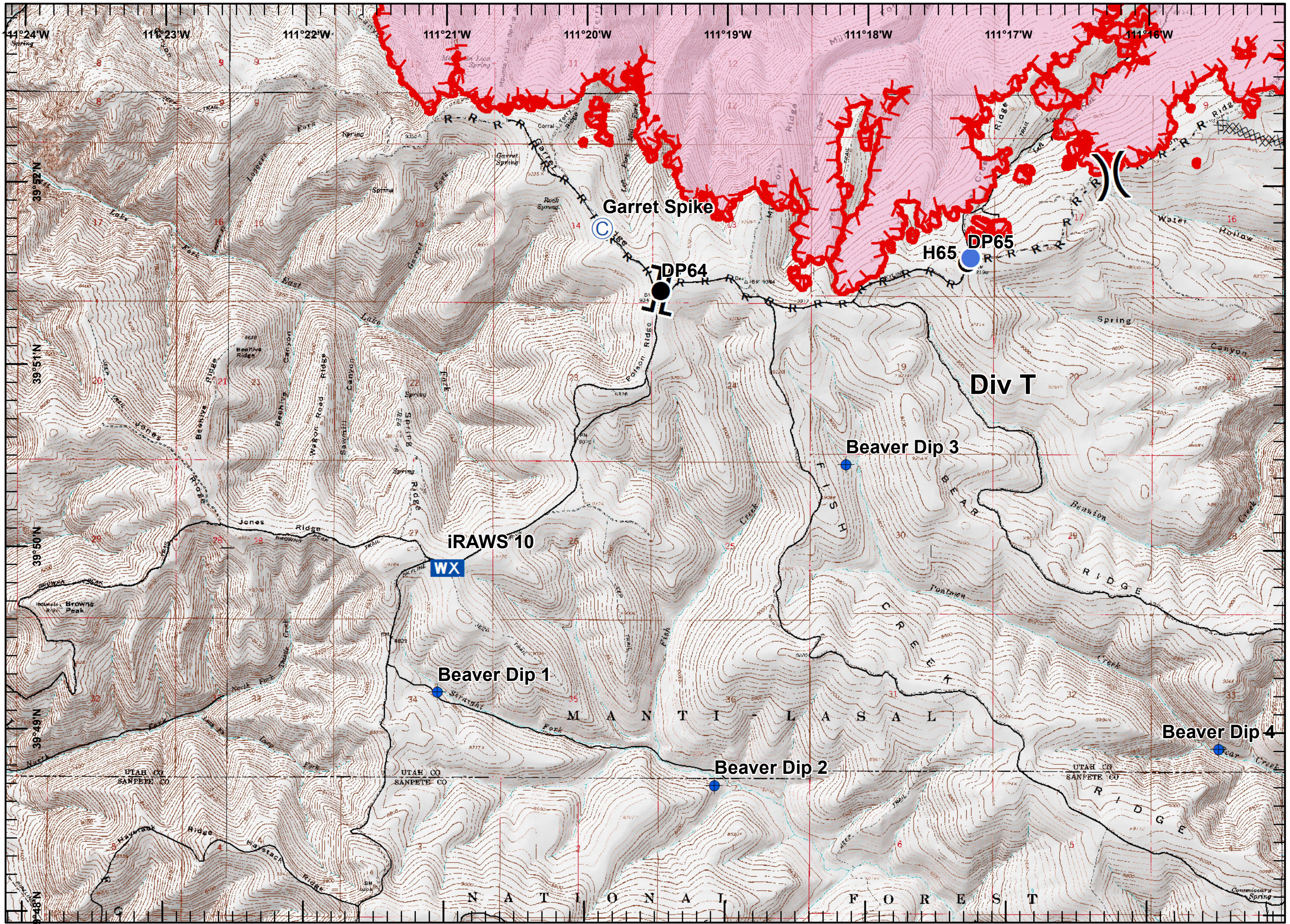


- ✕ Closure
- Drop Point
- ⬮ Gate
- Helispot
- ⬮ Lookout
- Ⓡ Repeater
- Other
- ▭ Uncontrolled Fire Edge
- Completed Line
- R — Road as Completed Line
- Access or Improved Road
- 👉 Wildfire Daily Fire Perimeter
- ▨ BLM
- ▨ Private
- ▨ State
- ▨ US Forest Service

Miles
 0 0.5 1

TSmith
 Aug. 15, 2018
 1845 Hours

Coal Hollow Fire
 UT-MLF-008333
 8/16/2018
 Perim. 8/15/18
 0245 hrs
 25,744 ac.
 NAD 83
 Page 6

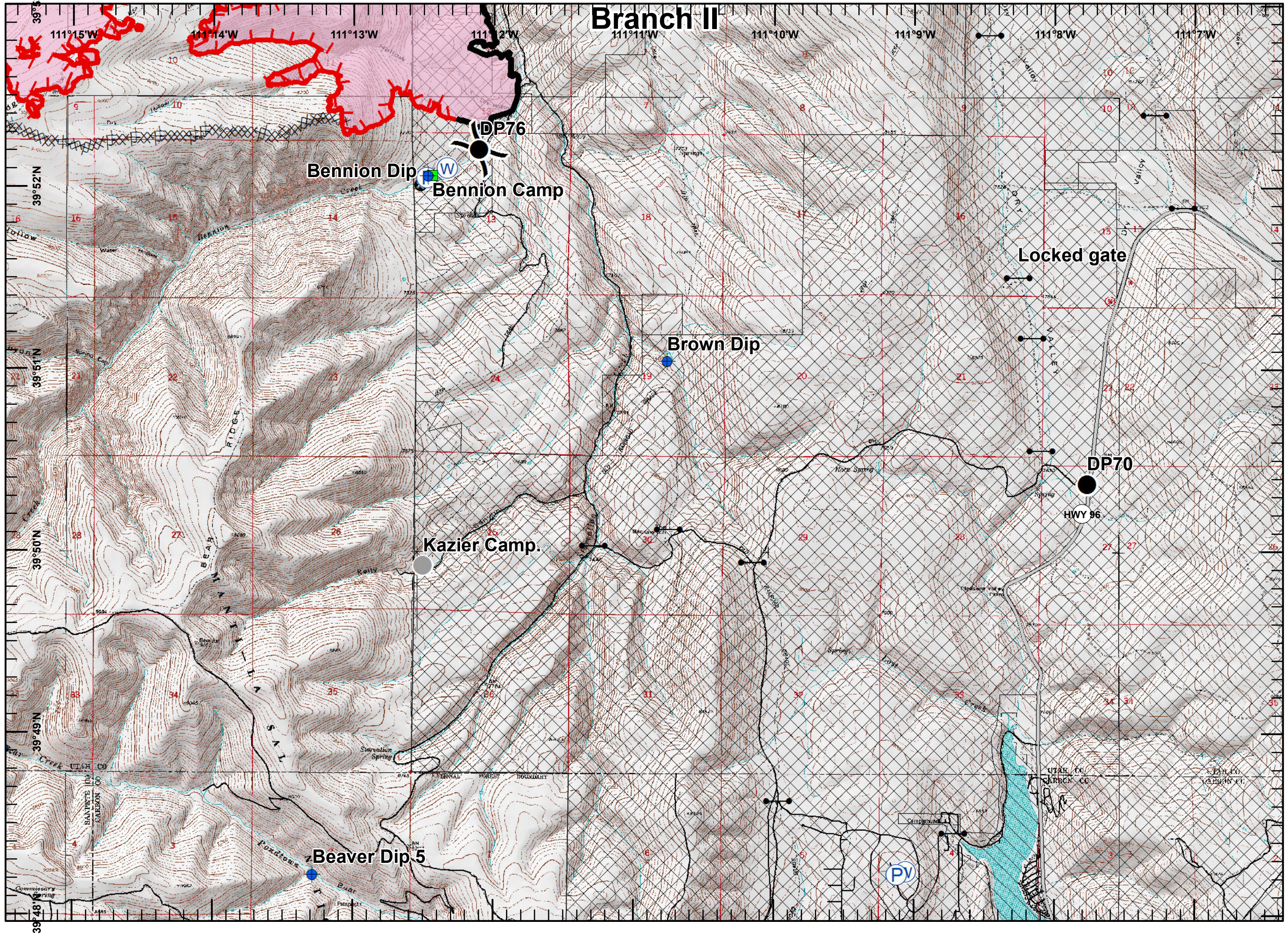


- Camp
- Dip Site
- Drop Point
- Helispot
- Mobile Weather Unit
- Division Break
- Branch Break
- Uncontrolled Fire Edge
- Completed Dozer Line
- Road as Completed Line
- Wildfire Daily Fire Perimeter
- US Forest Service

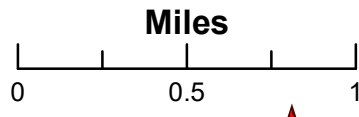
Miles

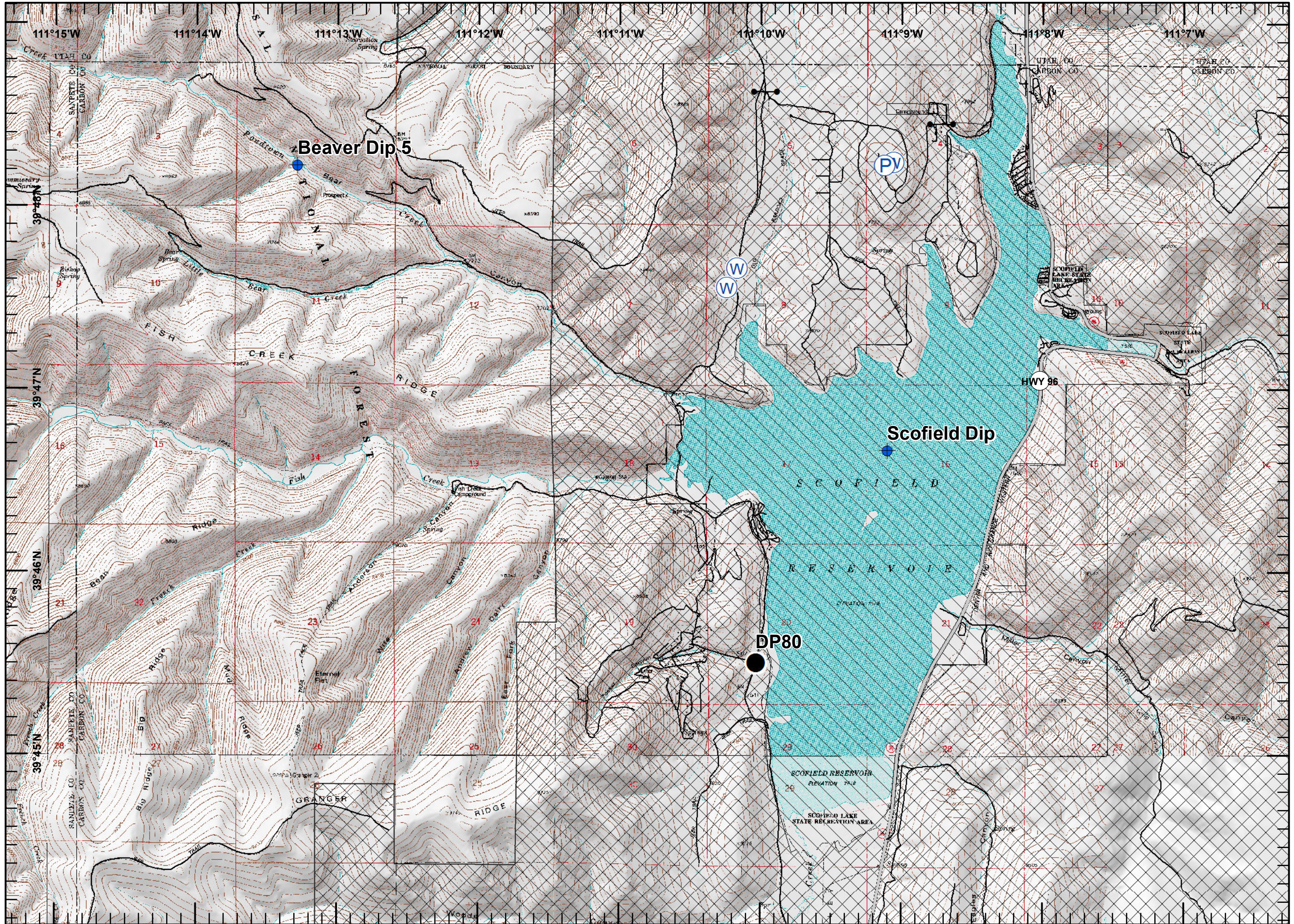
0 0.5 1

TSmith
 Aug. 15, 2018
 1845 Hours



- Dip Site
- Drop Point
- Gate
- Landmark
- P Pump
- W Water Source
- Other
-) Division Break
- Uncontrolled Fire Edge
- Completed Line
- XXXX Completed Dozer Line
- H Completed Hand Line
- Wildfire Daily Fire Perimeter
- BLM
- Private
- State
- US Forest Service





- Dip Site
- Drop Point
- Gate
- Pump
- Water Source
- Private
- State
- US Forest Service

