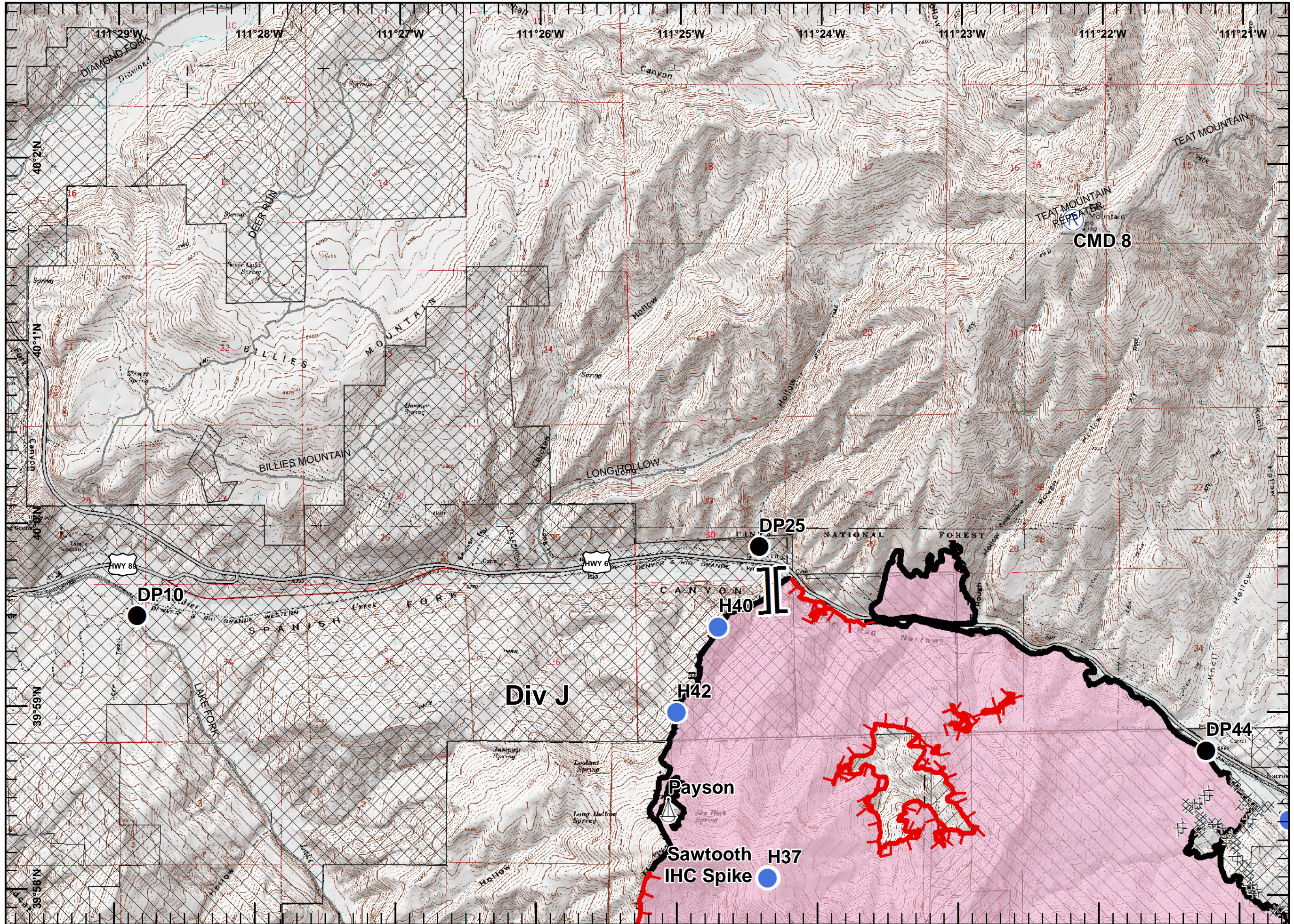
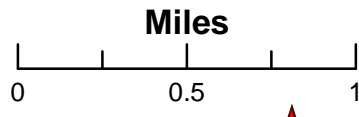


Coal Hollow Fire
 UT-MLF-008333
 8/19/2018
 Perim. 8/18/18
 1600 hrs
 29,651 ac.
 NAD 83
 Page 1

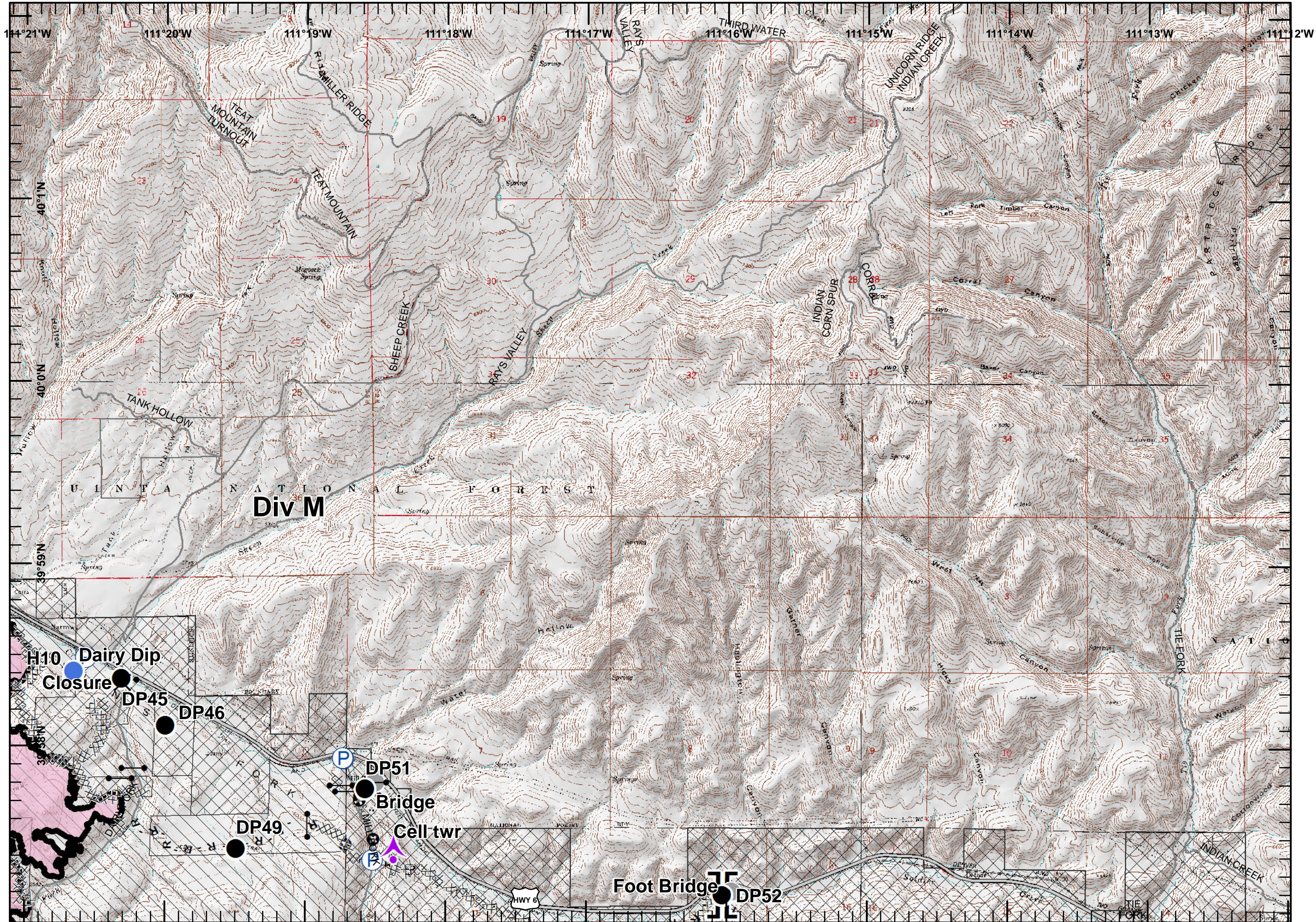


- ⊙ Camp
- ⊕ Dip Site
- Drop Point
- Helispot
- Ⓜ Repeater
- ⚖ Sling Site
-]] Branch Break
- ┌ Uncontrolled Fire Edge
- Completed Line
- XXXX Completed Dozer Line
- H Completed Hand Line
- ◊ Wildfire Daily Fire Perimeter
- ▨ BLM
- ▩ Private
- ▭ State
- US Forest Service



TSmith
 Aug. 18, 2018
 2034 Hours


























- Aerial Hazard
- Closure
- Dip Site
- Drop Point
- Gate
- Helispot
- Pump
- Other
- Branch Break
- Completed Line
- Completed Dozer Line
- Completed Hand Line
- Road as Completed Line
- Wildfire Daily Fire Perimeter
- BLM
- Private
- State
- US Forest Service

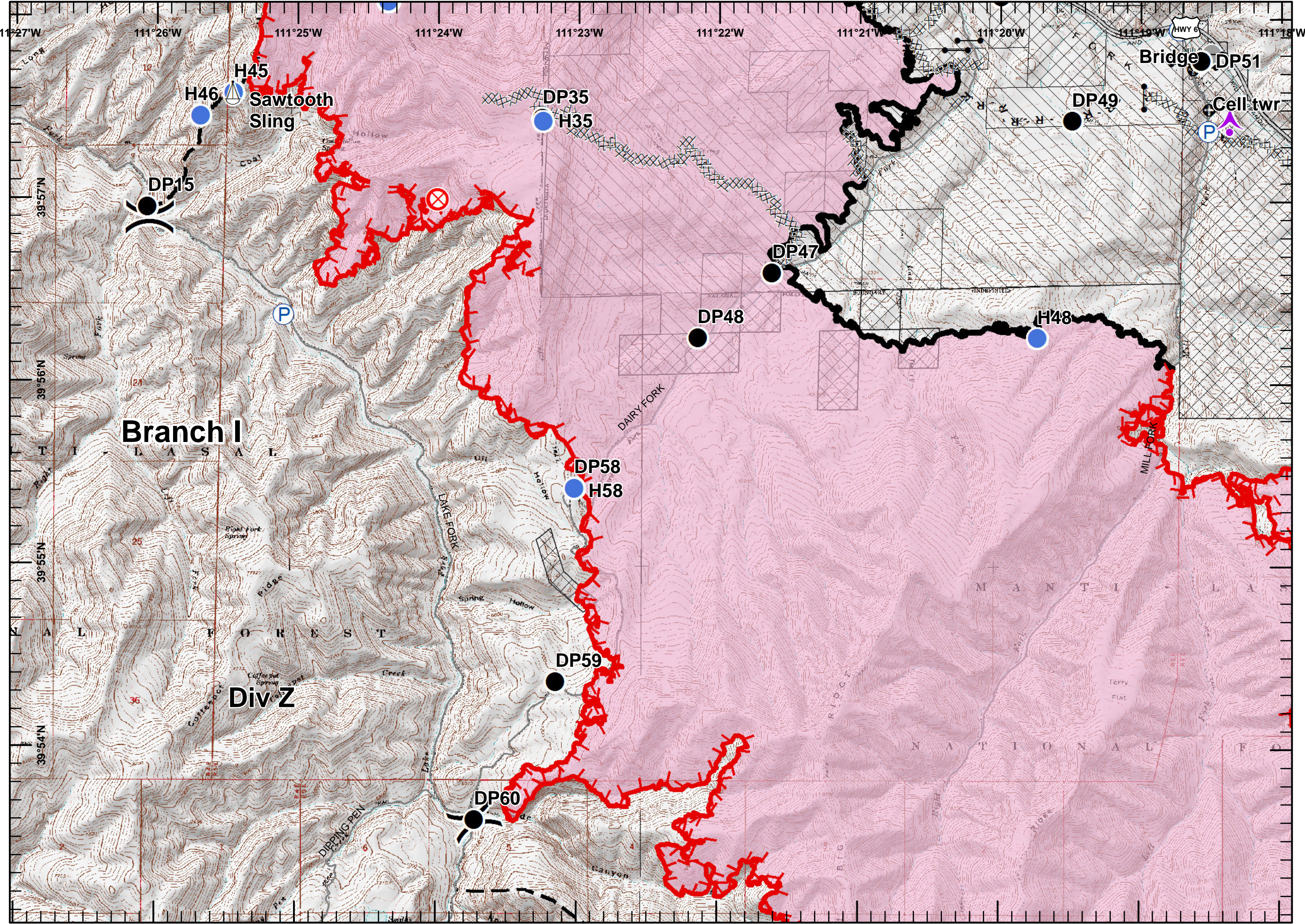
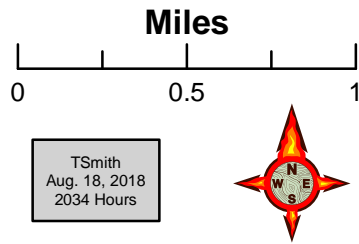
Miles

0 0.5 1

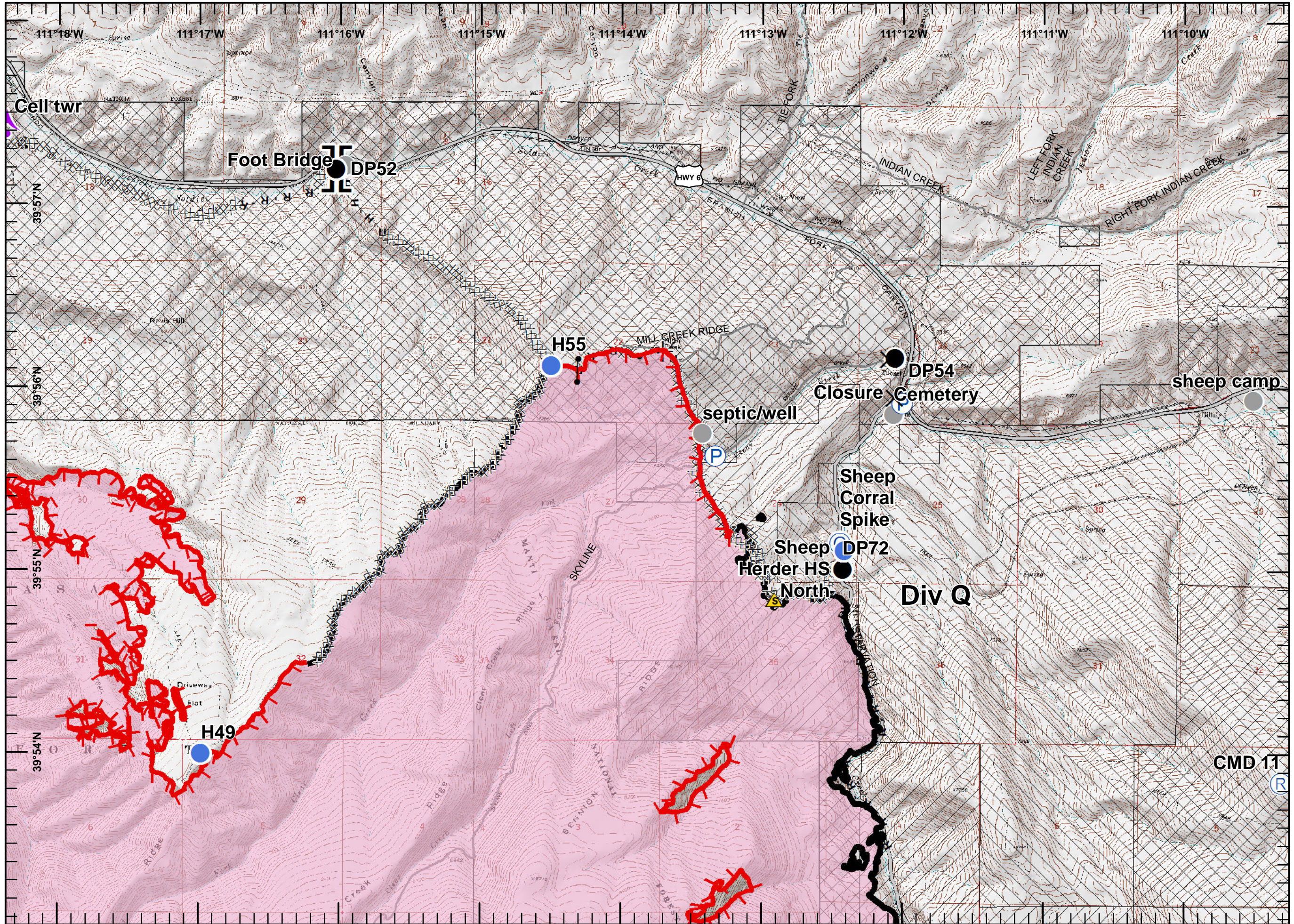
TSmith
 Aug. 18, 2018
 2034 Hours

Coal Hollow Fire
 UT-MLF-008333
 8/19/2018
 Perim. 8/18/18
 1600 hrs
 29,651 ac.
 NAD 83
 Page 3

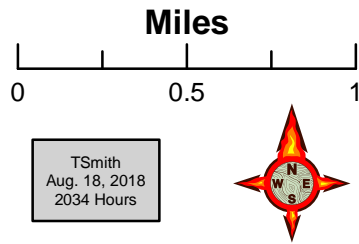
-  Aerial Hazard
-  Camp
-  Drop Point
-  Fire Origin
-  Gate
-  Helispot
-  Pump
-  Sling Site
-  Other
-  Division Break
-  Uncontrolled Fire Edge
-  Completed Line
-  Completed Dozer Line
-  Completed Hand Line
-  Road as Completed Line
-  Planned Fire Line
-  Wildfire Daily Fire Perimeter
-  BLM
-  Private
-  State
-  US Forest Service



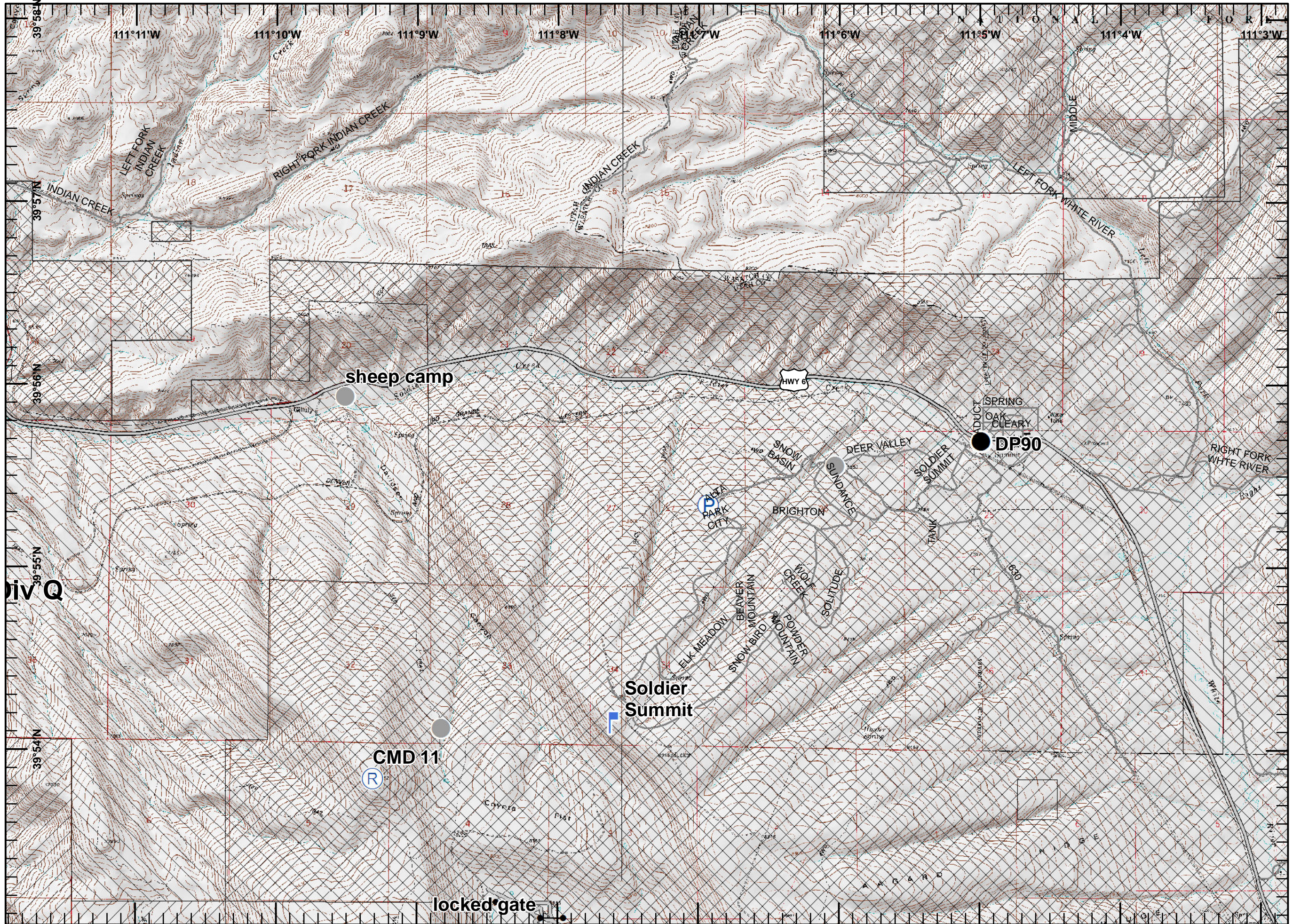
Coal Hollow Fire
UT-MLF-008333
8/19/2018
Perim. 8/18/18
1600 hrs
29,651 ac.
NAD 83
Page 4



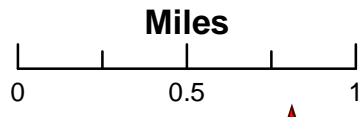
- Aerial Hazard
- Camp
- Closure
- Drop Point
- Gate
- Helispot
- Pump
- Repeater
- Safety Zone
- Other
- Branch Break
- Uncontrolled Fire Edge
- Completed Line
- Completed Dozer Line
- Completed Hand Line
- Road as Completed Line
- Access or Improved Road
- Proposed Dozer Line
- Wildfire Daily Fire Perimeter
- BLM
- Private
- State
- US Forest Service



Coal Hollow Fire
UT-MLF-008333
8/19/2018
Perim. 8/18/18
1600 hrs
29,651 ac.
NAD 83
Page 5



- Drop Point
- Gate
- ⌚ Lookout
- Ⓟ Pump
- Ⓡ Repeater
- Other
- Access or Improved Road
- ▨ BLM
- ▩ Private
- ▭ State
- US Forest Service

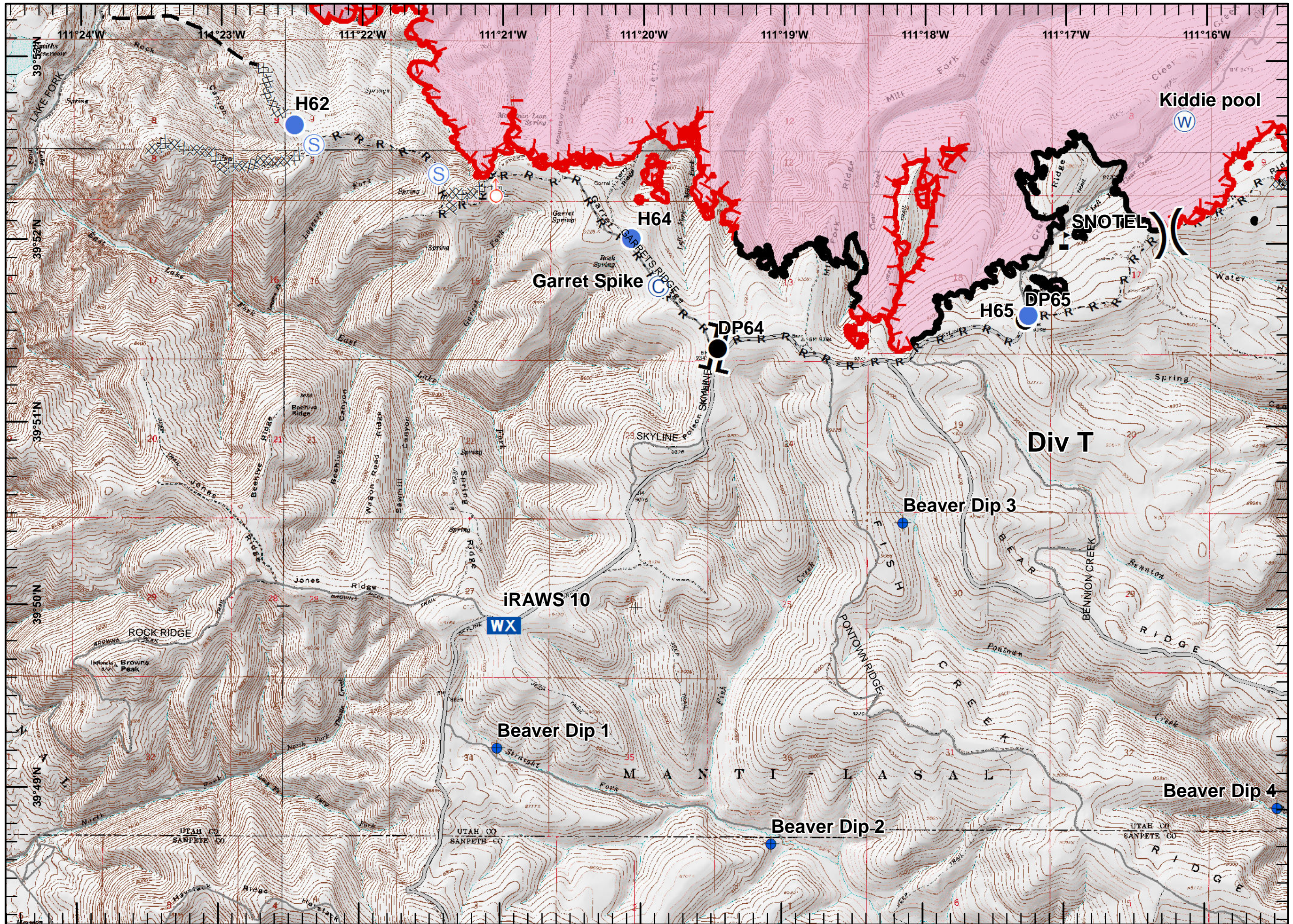


TSmith
 Aug. 18, 2018
 2034 Hours



locked gate

Coal Hollow Fire
 UT-MLF-008333
 8/19/2018
 Perim. 8/18/18
 1600 hrs
 29,651 ac.
 NAD 83
 Page 6



- ⊙ Camp
- ⊕ Dip Site
- Drop Point
- Helispot
- WX Mobile Weather Unit
- ⊕ Spot Fire
- ⊙ Staging Area
- ⊙ Water Source
- ⚠ Value at Risk
-) (Division Break
- [[Branch Break
- ┌ Uncontrolled Fire Edge
- Completed Line
- XXXX Completed Dozer Line
- R - Road as Completed Line
- Access or Improved Road
- Planned Fire Line
- ⊕ Wildfire Daily Fire Perimeter
- US Forest Service

Miles

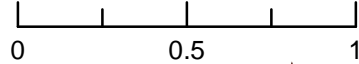
0 0.5 1

TSmith
 Aug. 18, 2018
 2034 Hours

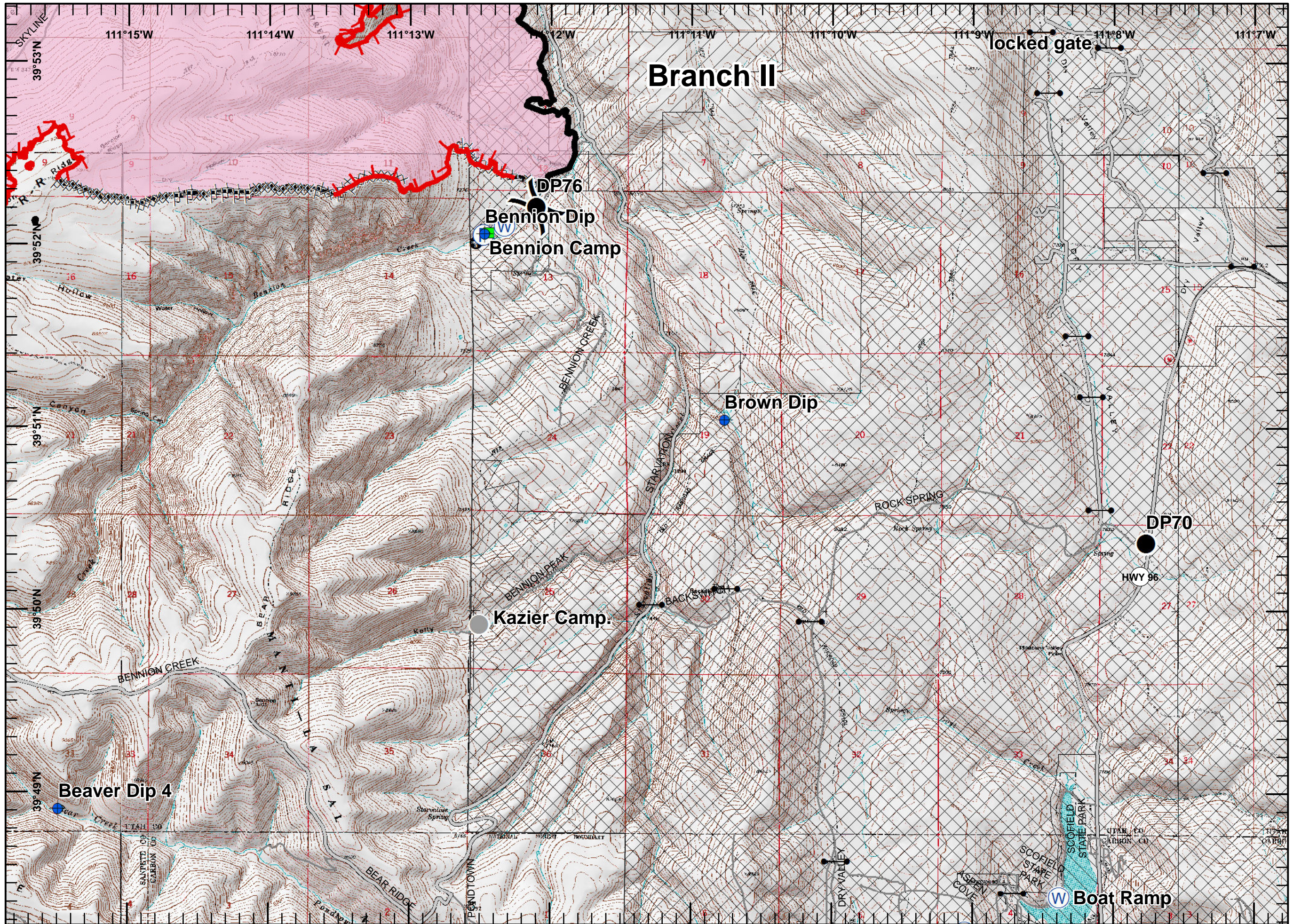
Coal Hollow Fire
 UT-MLF-008333
 8/19/2018
 Perim. 8/18/18
 1600 hrs
 29,651 ac.
 NAD 83
 Page 7

- Dip Site
- Drop Point
- Gate
- Landmark
- Pump
- Water Source
- Other
- Division Break
- Uncontrolled Fire Edge
- Completed Line
- Completed Dozer Line
- Completed Hand Line
- Road as Completed Line
- Access or Improved Road
- Wildfire Daily Fire Perimeter
- BLM
- Private
- State
- US Forest Service

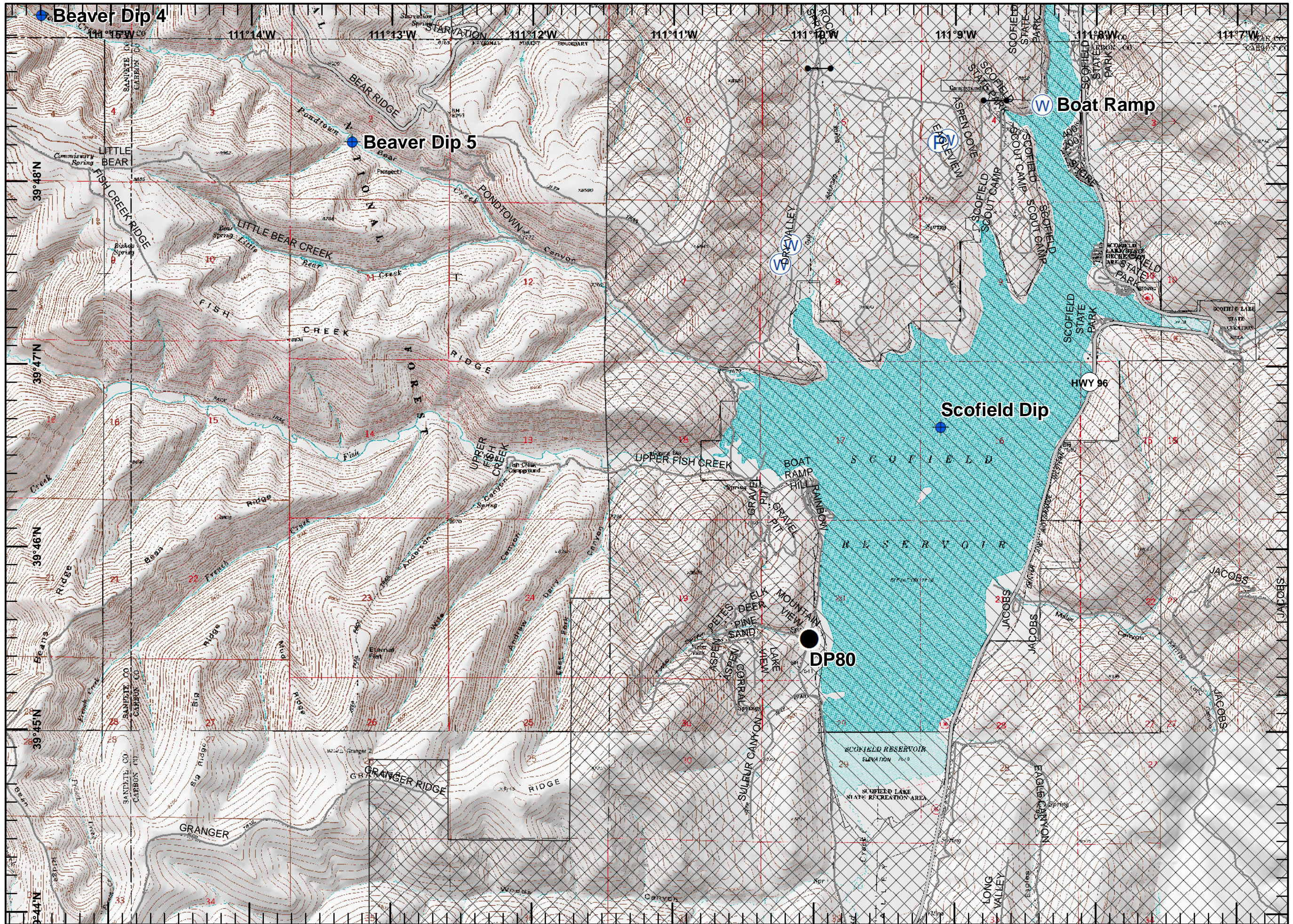
Miles












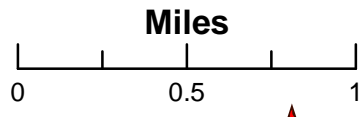
TSmith
 Aug. 18, 2018
 2034 Hours



Coal Hollow Fire
 UT-MLF-008333
 8/19/2018
 Perim. 8/18/18
 1600 hrs
 29,651 ac.
 NAD 83
 Page 8



-  Dip Site
-  Drop Point
-  Gate
-  Pump
-  Water Source
-  Access or Improved Road
-  Private
-  State
-  US Forest Service



TSmith
 Aug. 18, 2018
 2034 Hours

