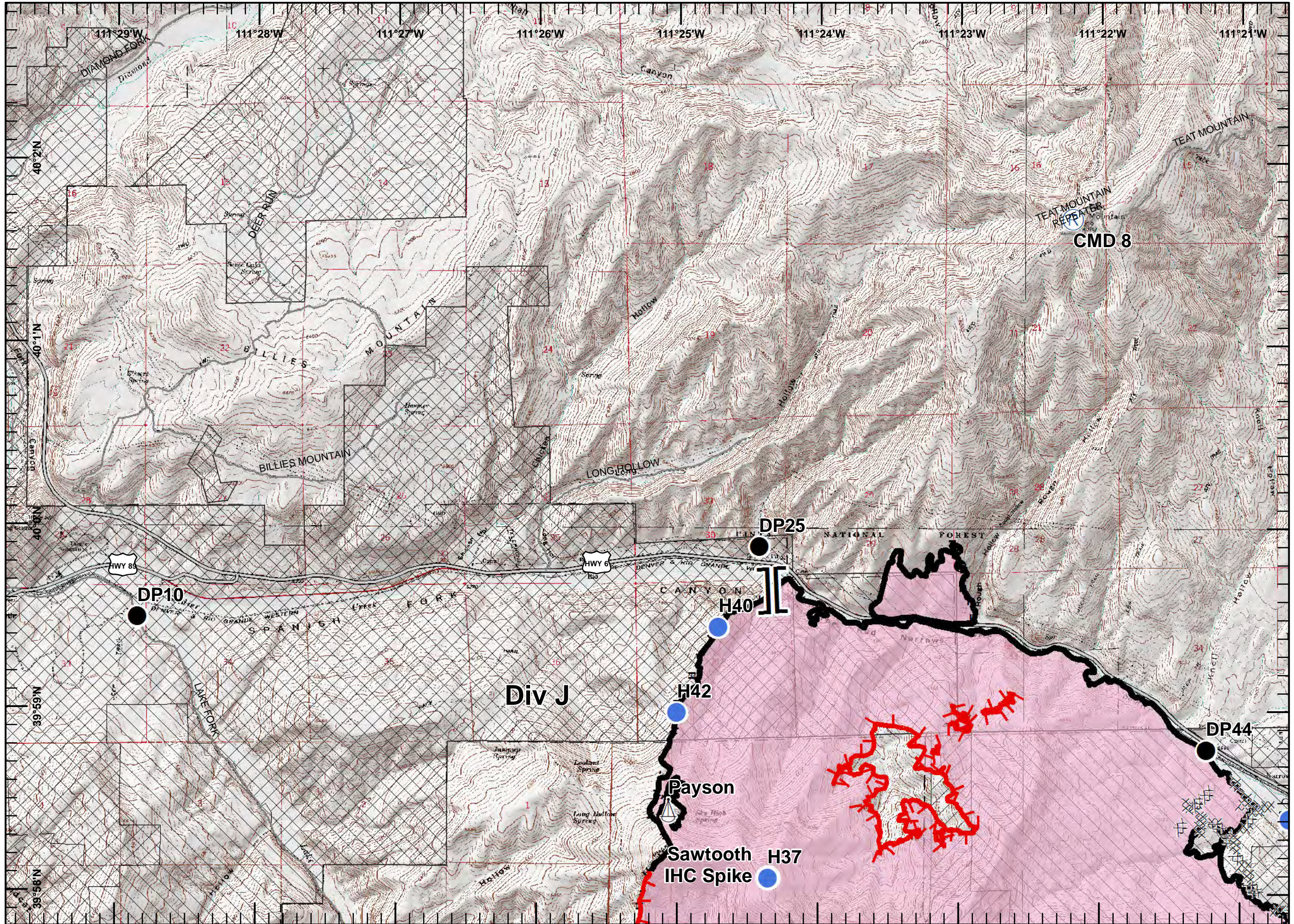
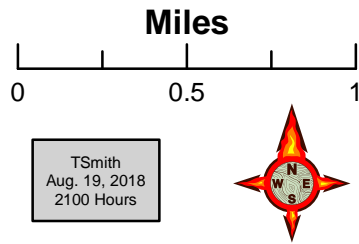
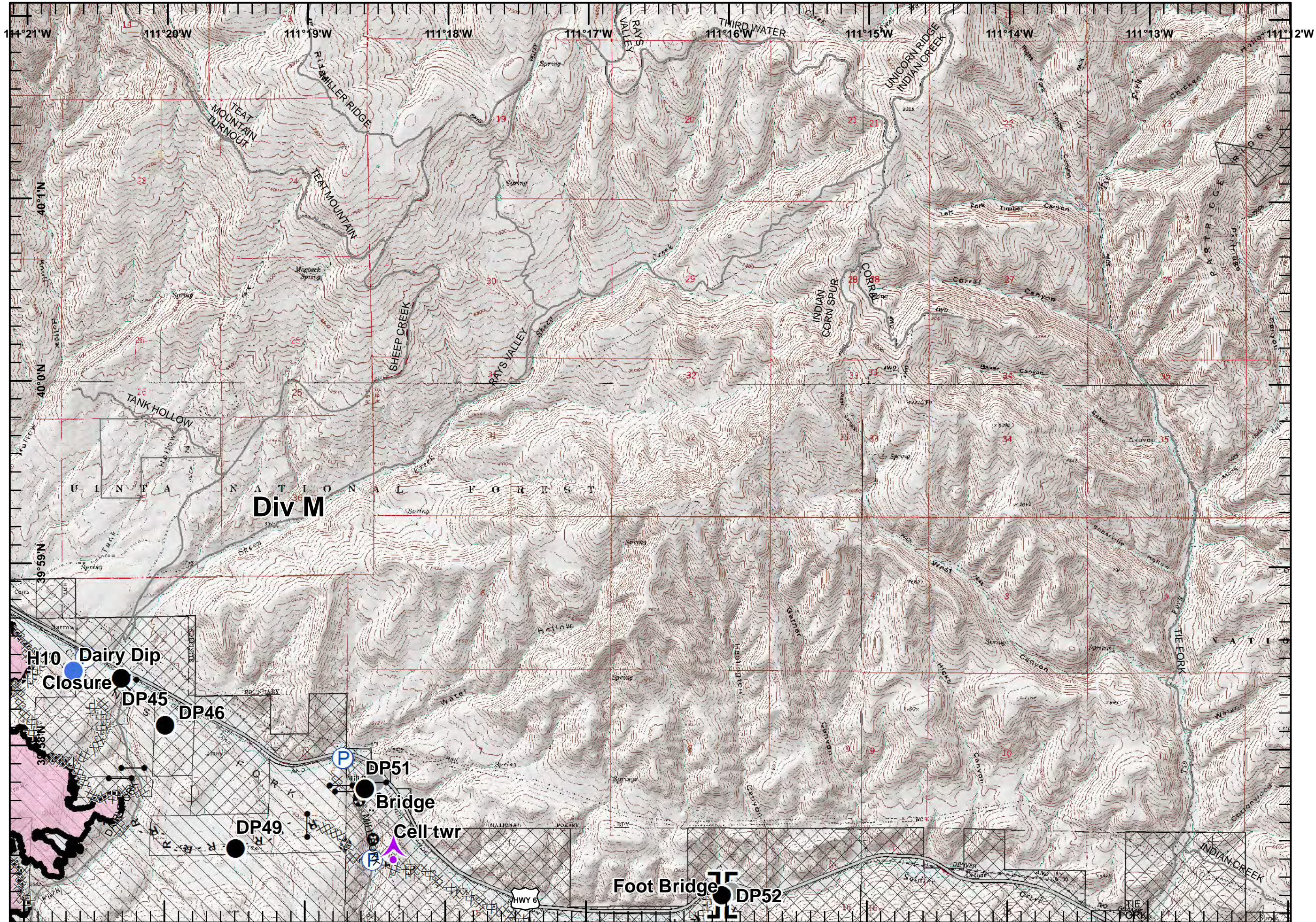


Coal Hollow Fire
 UT-MLF-008333
 8/20/2018
 Perim. 8/19/18
 0230 hrs
 29,750 ac.
 NAD 83
 Page 1



- ⊙ Camp
- ⊕ Dip Site
- Drop Point
- Helispot
- Ⓡ Repeater
- ⚙ Sling Site
-]] Branch Break
- ▬ Uncontrolled Fire Edge
- ▬ Completed Line
- XXXX Completed Dozer Line
- H Completed Hand Line
- Wildfire Daily Fire Perimeter
- ▨ BLM
- ▧ Private
- ▩ State
- US Forest Service





- Aerial Hazard
- Closure
- Dip Site
- Drop Point
- Gate
- Helispot
- Pump
- Other
- Branch Break
- Completed Line
- Completed Dozer Line
- Completed Hand Line
- Road as Completed Line
- Wildfire Daily Fire Perimeter
- BLM
- Private
- State
- US Forest Service

Miles

TSmith
 Aug. 19, 2018
 2100 Hours

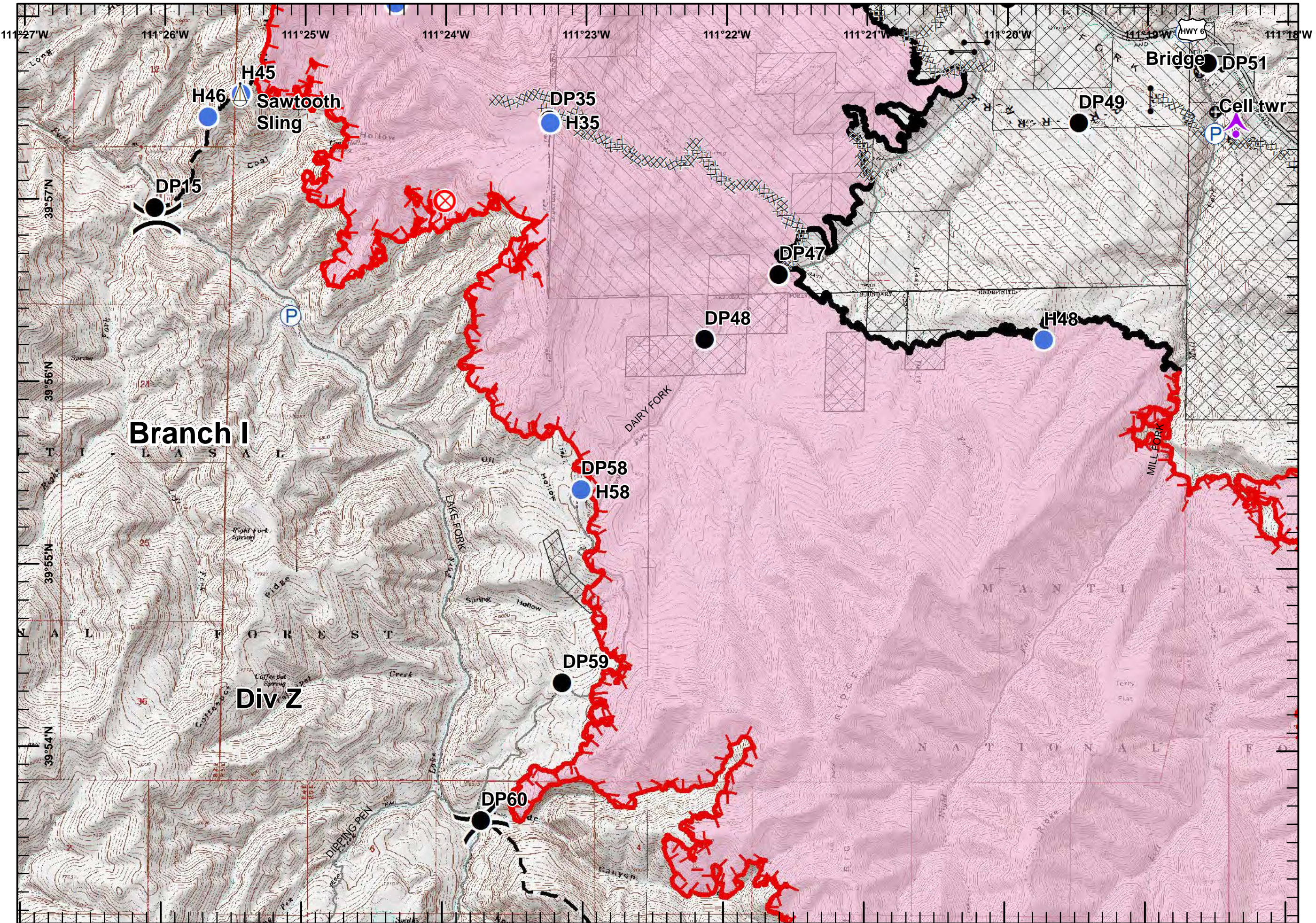
Coal Hollow Fire
 UT-MLF-008333
 8/20/2018
 Perim. 8/19/18
 0230 hrs
 29,750 ac.
 NAD 83
 Page 3

	Aerial Hazard
	Camp
	Drop Point
	Fire Origin
	Gate
	Helispot
	Pump
	Sling Site
	Other
	Division Break
	Uncontrolled Fire Edge
	Completed Line
	Completed Dozer Line
	Completed Hand Line
	Road as Completed Line
	Planned Fire Line
	Wildfire Daily Fire Perimeter
	BLM
	Private
	State
	US Forest Service

Miles

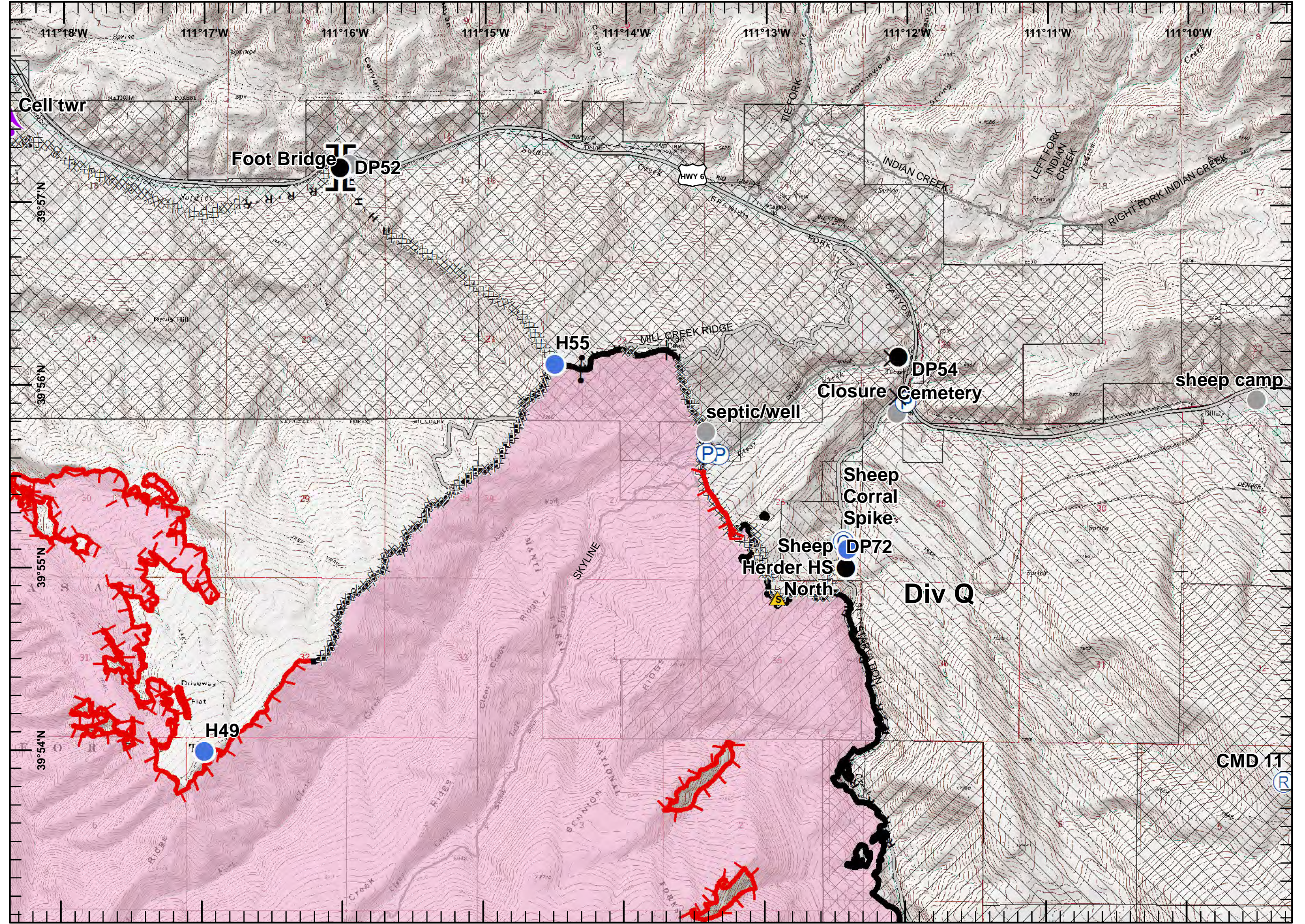
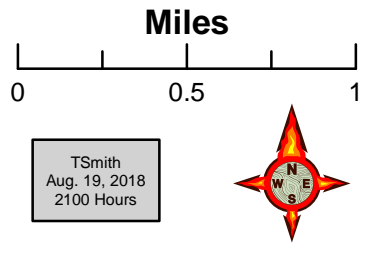
0 0.5 1

TSmith
 Aug. 19, 2018
 2100 Hours

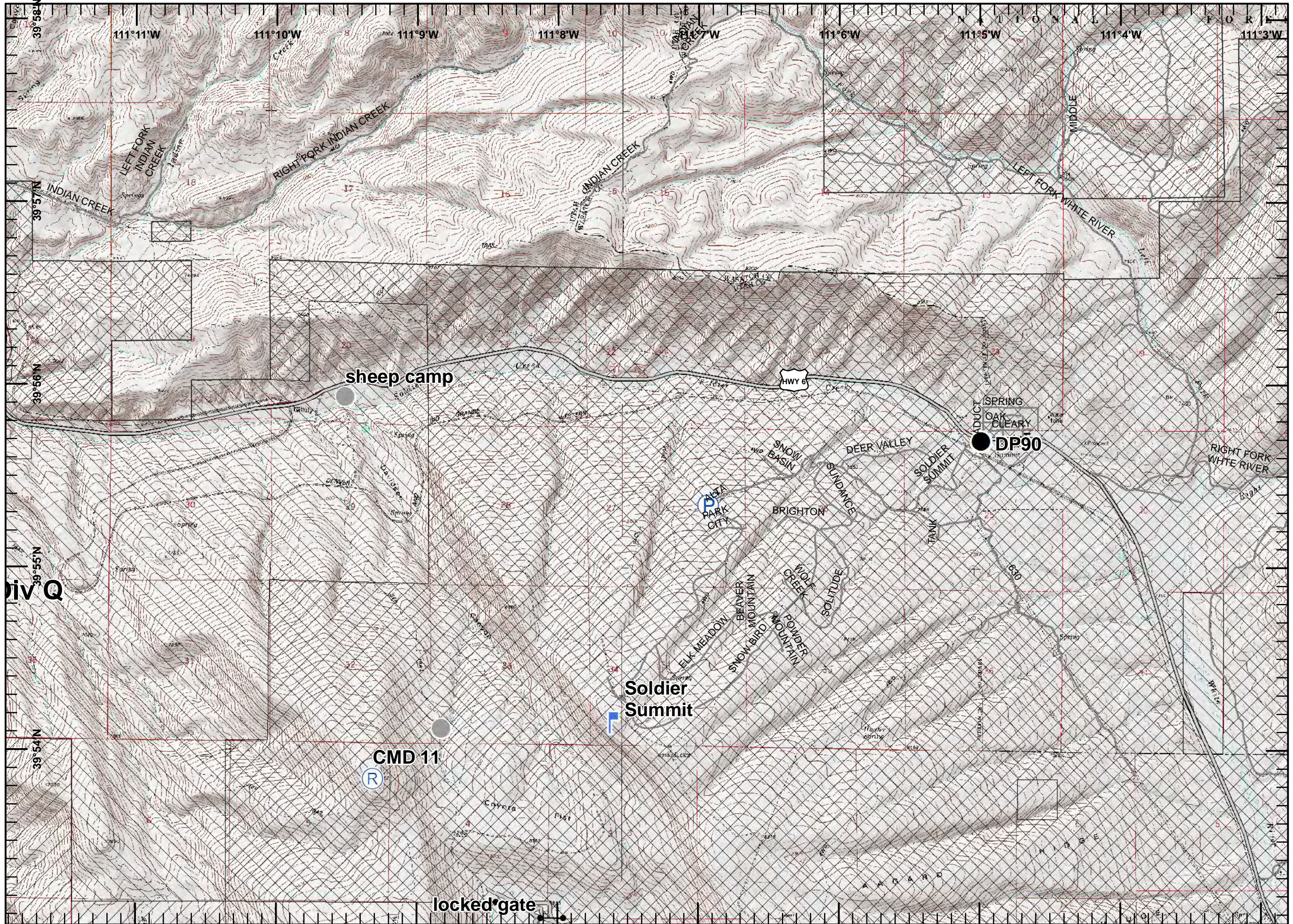


Coal Hollow Fire
UT-MLF-008333
8/20/2018
Perim. 8/19/18
0230 hrs
29,750 ac.
NAD 83
Page 4

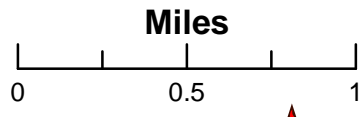
- Aerial Hazard
- Camp
- Closure
- Drop Point
- Gate
- Helispot
- Pump
- Repeater
- Safety Zone
- Other
- Branch Break
- Uncontrolled Fire Edge
- Completed Line
- Completed Dozer Line
- Completed Hand Line
- Road as Completed Line
- Access or Improved Road
- Proposed Dozer Line
- Wildfire Daily Fire Perimeter
- BLM
- Private
- State
- US Forest Service



Coal Hollow Fire
UT-MLF-008333
8/20/2018
Perim. 8/19/18
0230 hrs
29,750 ac.
NAD 83
Page 5



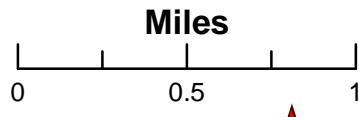
- Drop Point
- Gate
- ⌓ Lookout
- Ⓟ Pump
- Ⓡ Repeater
- Other
- Access or Improved Road
- ▨ BLM
- ▩ Private
- ▧ State
- US Forest Service



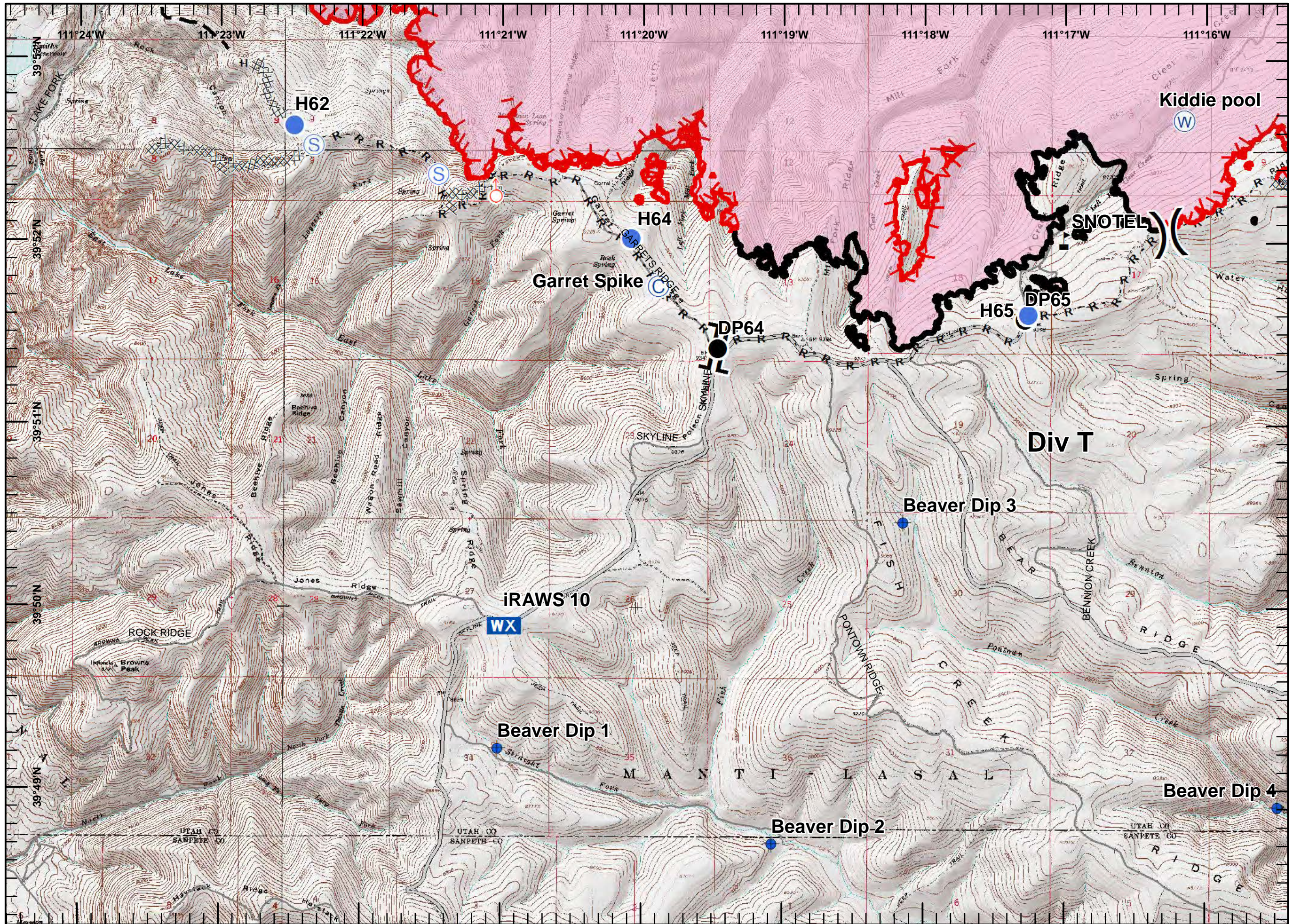
TSmith
 Aug. 19, 2018
 2100 Hours

Coal Hollow Fire
 UT-MLF-008333
 8/20/2018
 Perim. 8/19/18
 0230 hrs
 29,750 ac.
 NAD 83
 Page 6

- Camp
- Dip Site
- Drop Point
- Helispot
- Mobile Weather Unit
- Spot Fire
- Staging Area
- Water Source
- Value at Risk
- Division Break
- Branch Break
- Uncontrolled Fire Edge
- Completed Line
- Completed Dozer Line
- Completed Hand Line
- Road as Completed Line
- Access or Improved Road
- Planned Fire Line
- Wildfire Daily Fire Perimeter
- US Forest Service

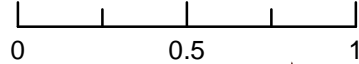


TSmith
 Aug. 19, 2018
 2100 Hours

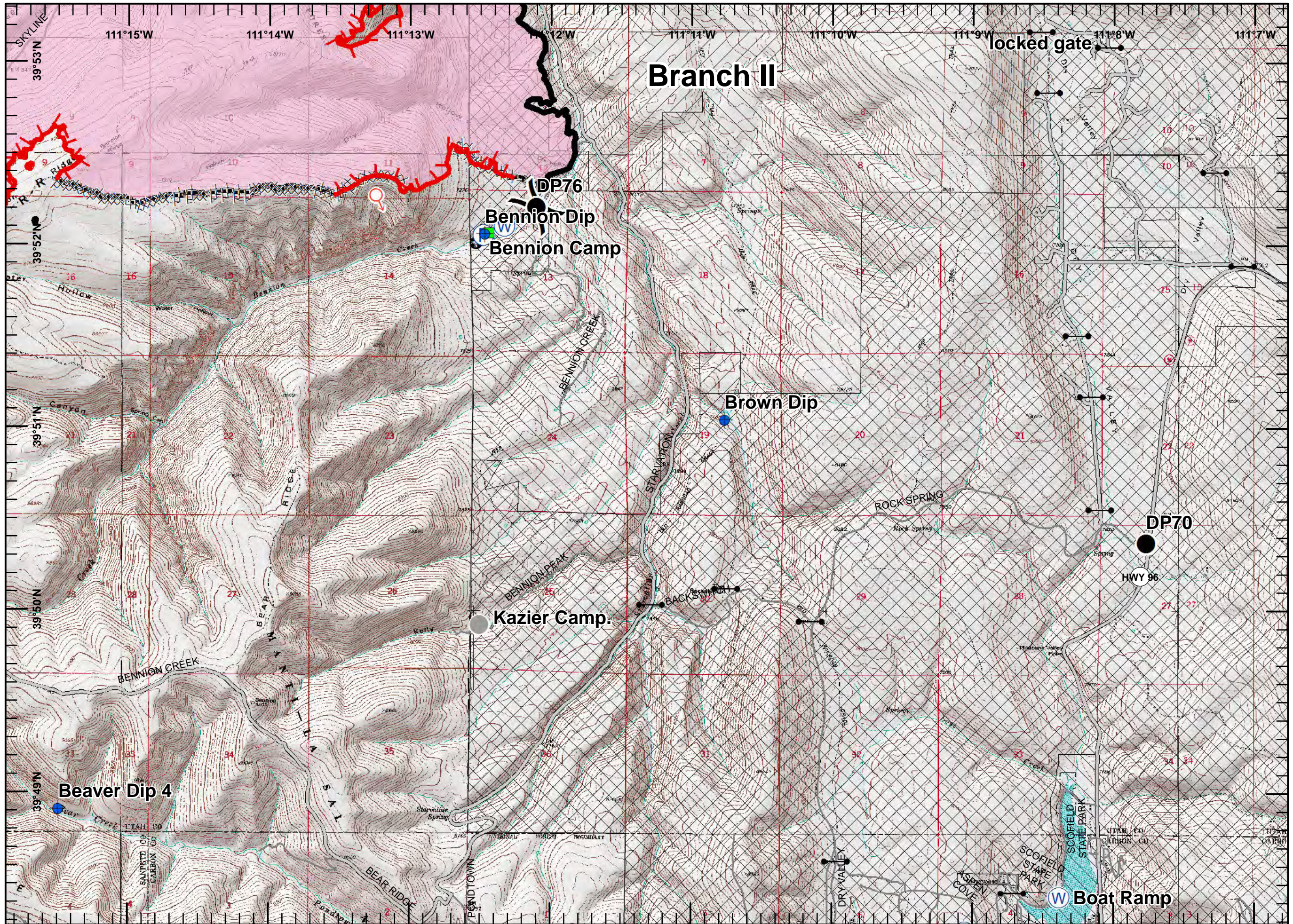


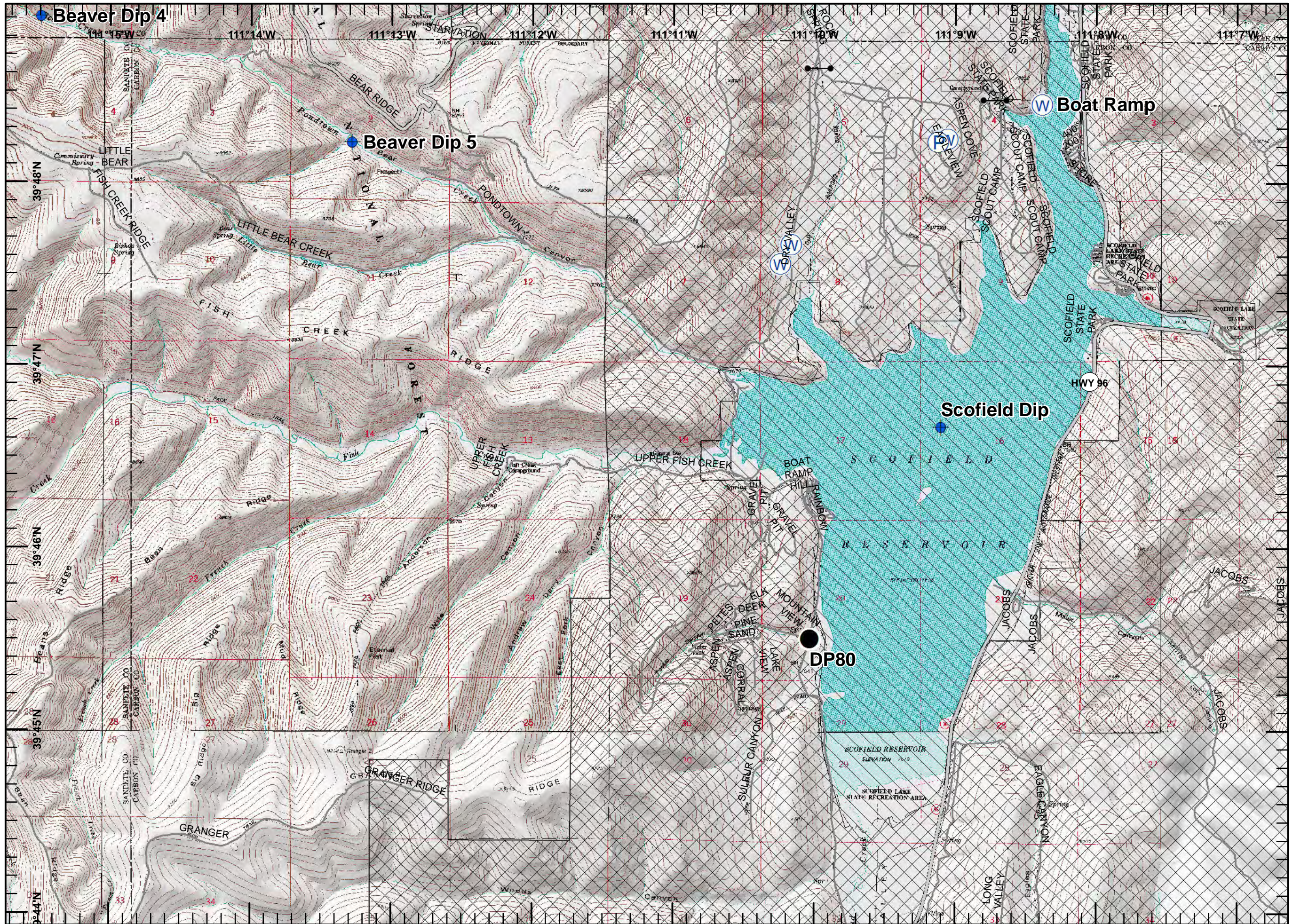
- Dip Site
- Drop Point
- Gate
- Landmark
- Pump
- Spot Fire
- Water Source
- Other
- Division Break
- Uncontrolled Fire Edge
- Completed Line
- Completed Dozer Line
- Completed Hand Line
- Road as Completed Line
- Access or Improved Road
- Wildfire Daily Fire Perimeter
- BLM
- Private
- State
- US Forest Service

Miles

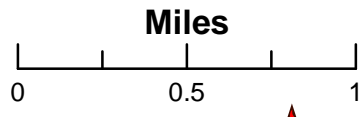


TSmith
 Aug. 19, 2018
 2100 Hours





- Dip Site
- Drop Point
- Gate
- Pump
- Water Source
- Access or Improved Road
- Private
- State
- US Forest Service



TSmith
 Aug. 19, 2018
 2100 Hours