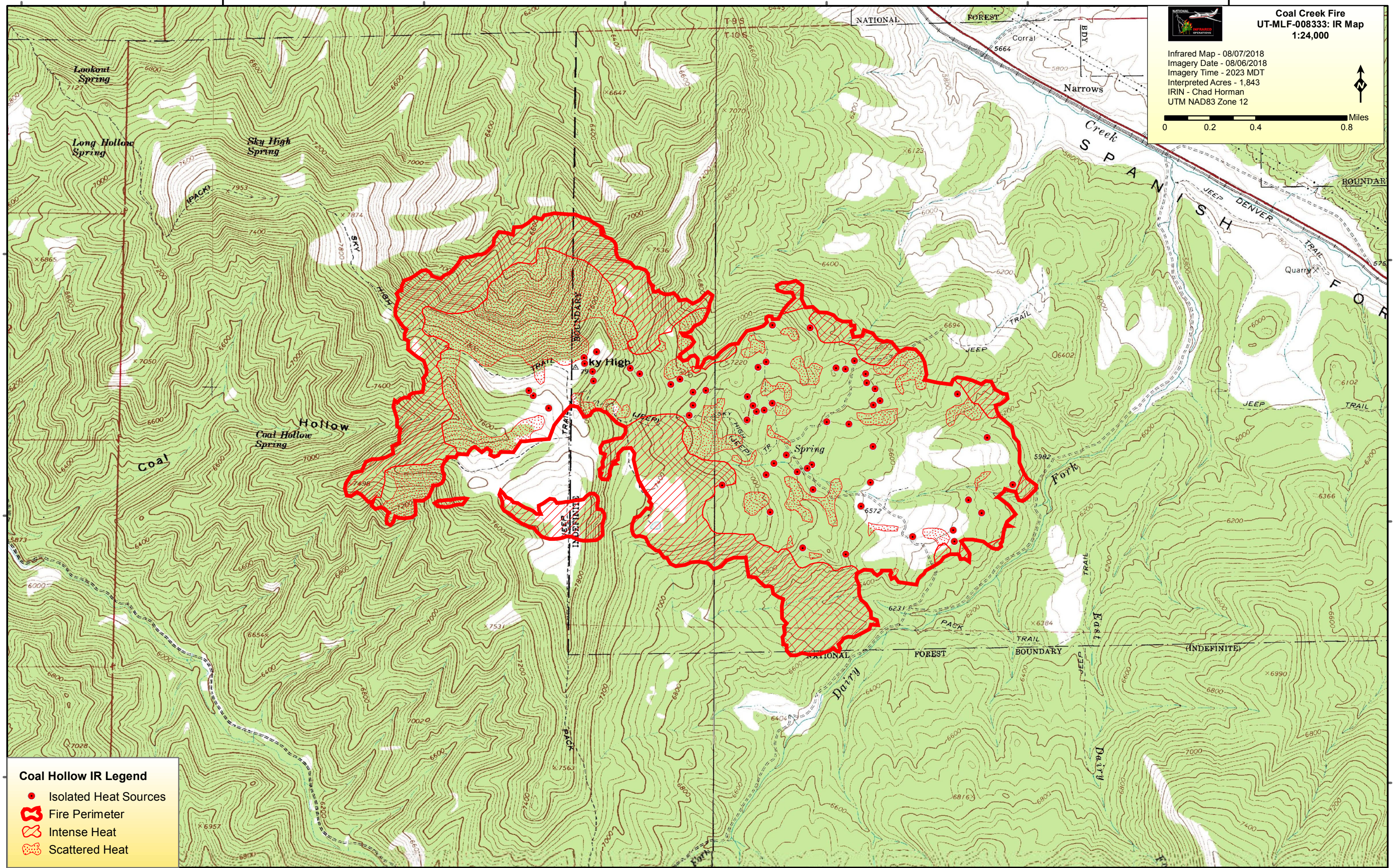









Coal Creek Fire
UT-MLF-008333: IR Map
1:24,000

Infrared Map - 08/07/2018
Imagery Date - 08/06/2018
Imagery Time - 2023 MDT
Interpreted Acres - 1,843
IRIN - Chad Horman
UTM NAD83 Zone 12



Coal Hollow IR Legend

-  Isolated Heat Sources
-  Fire Perimeter
-  Intense Heat
-  Scattered Heat