

# County Line Fire IAP Map



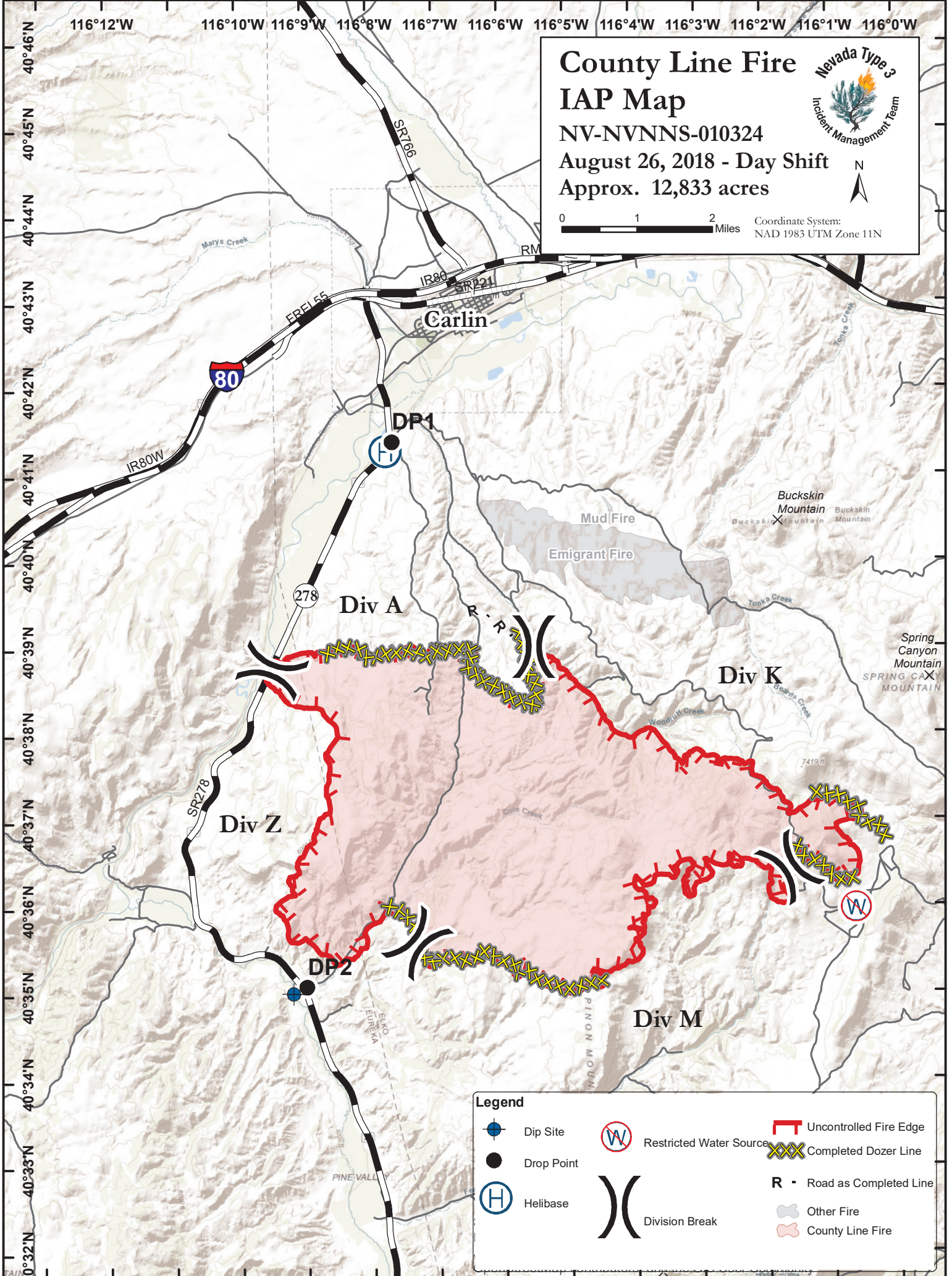
NV-NVNNNS-010324

August 26, 2018 - Day Shift











Approx. 12,833 acres

0 1 2 Miles

Coordinate System:  
NAD 1983 UTM Zone 11N



## Legend

-  Dip Site
-  Drop Point
-  Helibase
-  Restricted Water Source
-  Uncontrolled Fire Edge
-  Completed Dozer Line
-  R - Road as Completed Line
-  Division Break
-  Other Fire
-  County Line Fire