


Public Information Map


















Cove Creek


UT-FIF 180381

07/26/2018

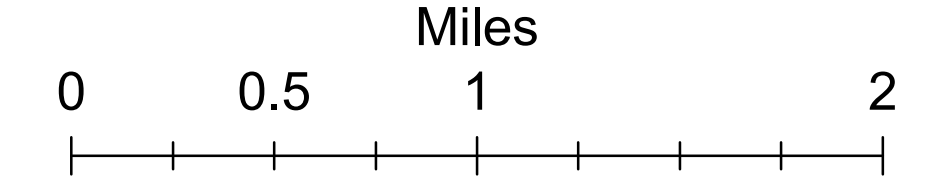
 Uncontrolled Fire Edge

Approx 545 acres
as of 07/25/2018 1900 hrs

- | | | |
|--|---|--|
|  Interstate |  50 inch or less Trails |  US Forest Service (USFS) |
|  Highway |  60 inch or less Trails |  Bureau of Land Management (BLM) |
|  Paved Road |  Trails Open to All Vehicles |  Indian Reservation (IR) |
|  Gravel Road |  Non-Motorized Trails |  State |
|  Dirt Roads |  Surface Type Unknown |  State Parks, Recreation and Wildlife |
|  Power Transmission Lines | |  Private |



CENTRAL UTAH
FIRE
INTERAGENCY



Map Produced By:
reading
7/25/2018 21:01 hrs

