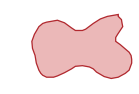














Public Information Map

Cove Creek

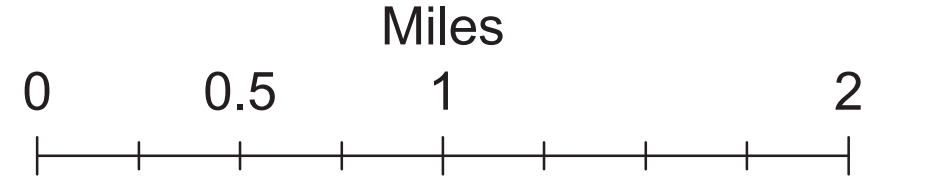

UT-FIF 180381

07/27/2018

 Wildfire Daily Fire Perimeter
 Closure Area
 Approx 975.2 acres
 as of 07/26/2018 2000 hrs

-  Interstate
-  Highway
-  Paved Road
-  Gravel Road
-  Dirt Roads
-  Power Transmission Lines
-  50 inch or less Trails
-  60 inch or less Trails
-  Trails Open to All Vehicles
-  Non-Motorized Trails
-  Surface Type Unknown

-  US Forest Service (USFS)
-  Bureau of Land Management (BLM)
-  Indian Reservation (IR)
-  State
-  State Parks, Recreation and Wildlife
-  Private



Map Produced By:
mtoone
7/26/2018 21:40 hrs

