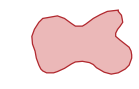




















# Public Information Map


## Cove Creek


### UT-FIF 180381

#### 07/30/2018

 Cove Creek Fire  
 Closure Area  
 Approx 1363 acres  
 as of 07/29/2018 1800 hrs

- |  |   |  |
|--|---|--|
|  Interstate                |  50 inch or less Trails       |  US Forest Service (USFS)              |
|  Highway                  |  60 inch or less Trails      |  Bureau of Land Management (BLM)      |
|  Paved Road               |  Trails Open to All Vehicles |  Indian Reservation (IR)              |
|  Gravel Road              |  Non-Motorized Trails        |  State                                |
|  Dirt Roads               |  Surface Type Unknown        |  State Parks, Recreation and Wildlife |
|  Power Transmission Lines |   |  Private                              |

  
 Miles  
 0 0.5 1 2

  
 Map Produced By:  
 mtoone  
 7/29/2018 20:24 hrs

