














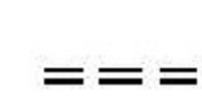













Fishlake National Forest

Beaver Ranger District







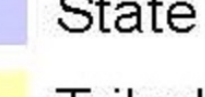

Legend

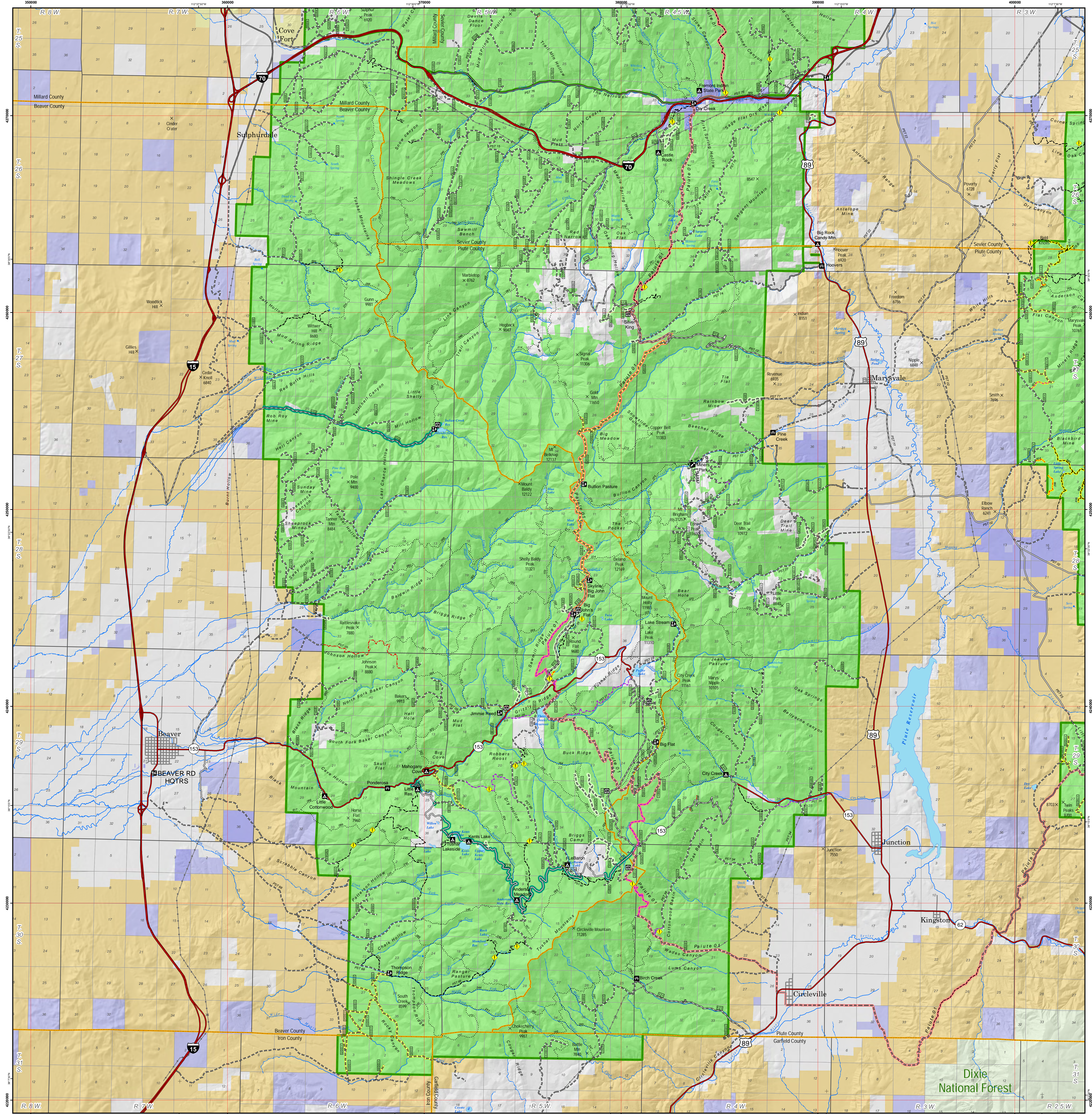
-  Forest Boundary
-  County Lines
-  Power Transmission Lines
-  Admin. Office; Guard Station
-  Boat Ramp
-  Campground
-  Picnic Area
-  Point of Interest
-  Toilet; Rest Area
-  Visitor Center
-  Trailhead

Roads and Trails

-  Interstates and State Highways
-  Paved Road
-  Gravel Road, Suitable for Passenger Car
-  Dirt Road, Suitable for Passenger Car
-  Road, Not Maintained for Passenger Car
-  Trails Open to Vehicles 50" or Less in Width
-  Trails Open to Vehicles 60" or Less in Width
-  Trails Open to All Vehicles
-  Non-Motorized Trails
-  ATVs and UTVs Prohibited
-  Highway Legal Vehicles Only
-  OHVs and Highway Legal Vehicles Greater than 50" in Width
-  Routes Seasonally Open
-  Paiute ATV Trail
-  Great Western Trail (Motorized)
-  Open Use Areas
-  Hazard Areas - These trails tend to be steep, rough, and rocky. Use extreme caution when on these routes.

Land Status

-  Fishlake National Forest
-  Other National Forest
-  BLM
-  National Parks
-  Private; Bankhead Jones
-  State Park; State Wildlife
-  State
-  Tribal



Dixie National Forest