


























# IAP

**Manti - La Sal National Forest**  
**Sanpete District**  
**Crooked Creek Fire**  
**PNLOV1 (1502)**  
**140.2 Acres**  
**IR Flown 7/20 2211 hrs**

	ICP
	Dip Site
	Skyline Spike
	SpotFire
	Drop Point
	Helispot
	Division Break
	Fire Origin
	CC_Structures
	Repeaters
	Mines and Wells
	Admin Sites
	Building
	Towers
	Powerlines
	Pipelines
	Trails
	Roads
	Tucker Evacuation
	Fire perimeter



0      0.25      0.5  
 Miles