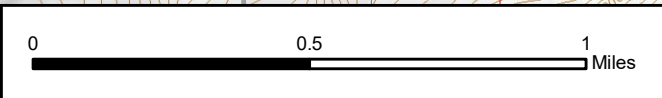
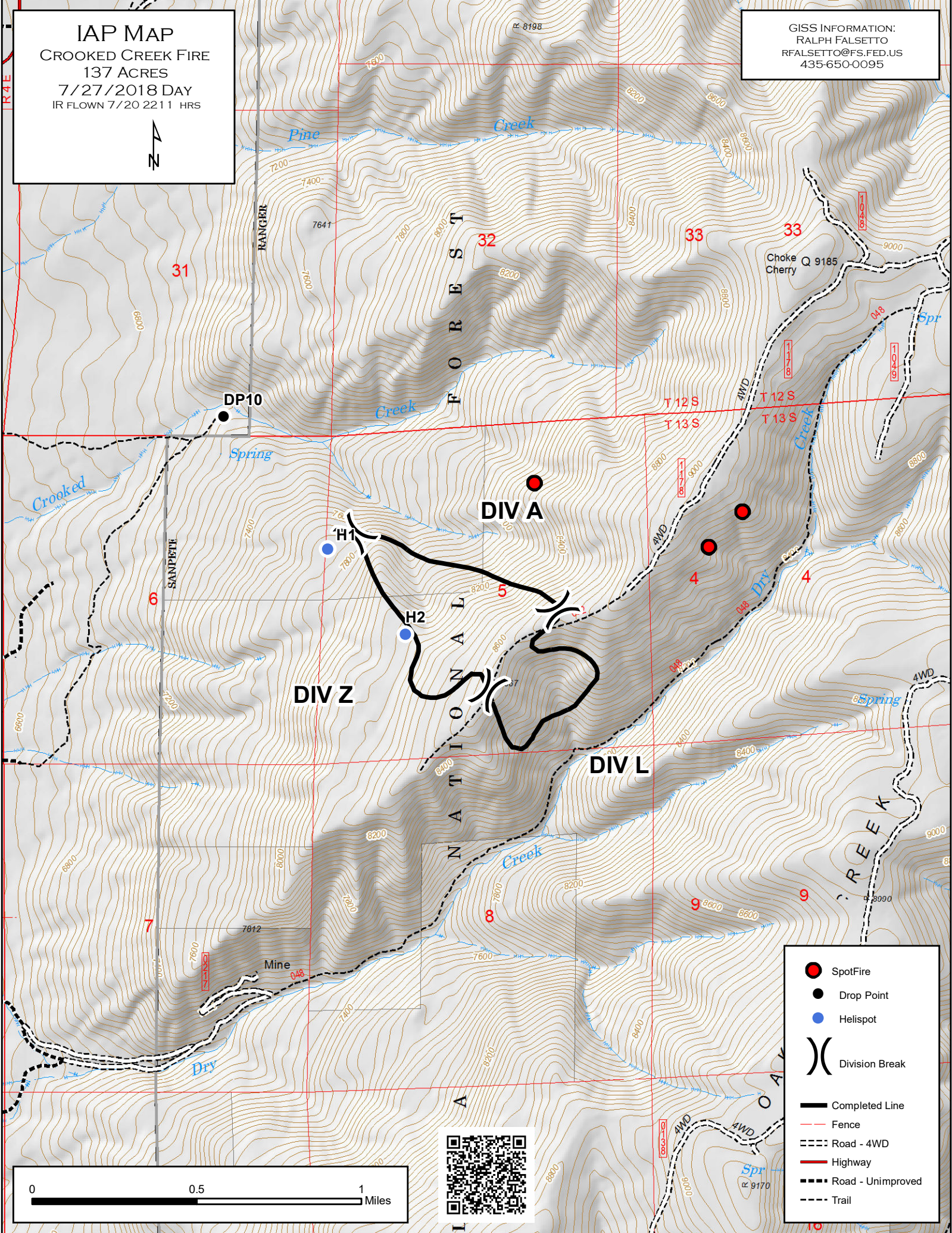












IAP MAP
CROOKED CREEK FIRE
 137 ACRES
 7/27/2018 DAY
 IR FLOWN 7/20 2211 HRS



GISS INFORMATION:
 RALPH FALSETTO
 RFALSETTO@FS.FED.US
 435-650-0095



-  SpotFire
-  Drop Point
-  Helispot
-  Division Break
-  Completed Line
-  Fence
-  Road - 4WD
-  Highway
-  Road - Unimproved
-  Trail