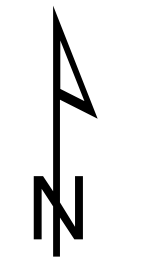
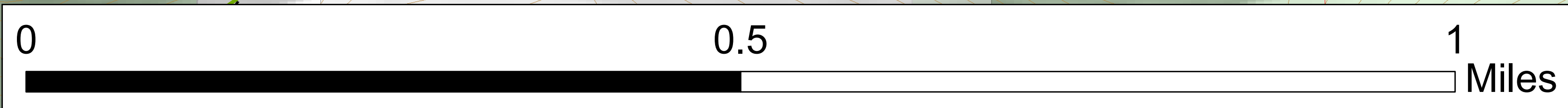
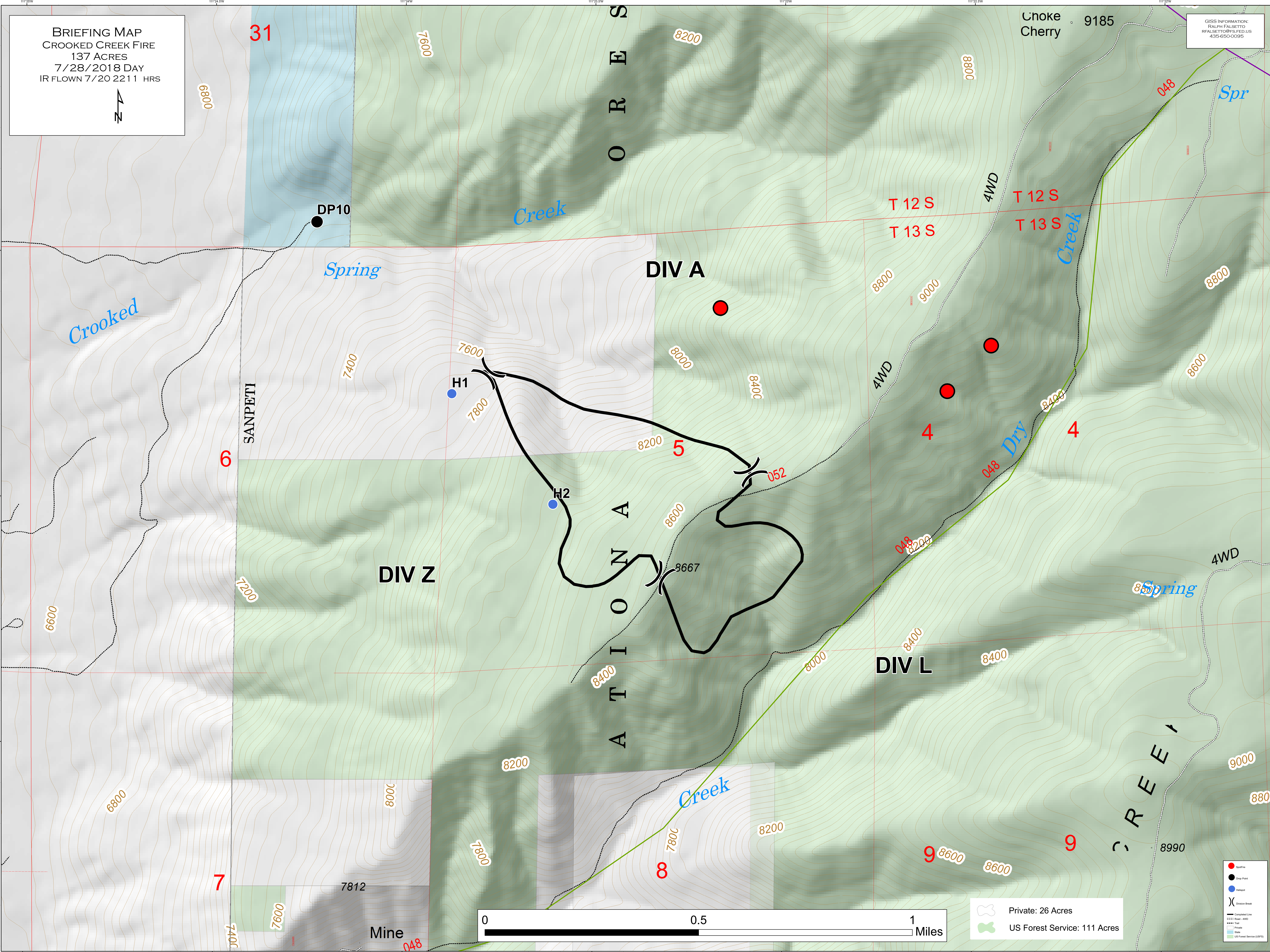


BRIEFING MAP
CROOKED CREEK FIRE
 137 ACRES
 7/28/2018 DAY
 IR FLOWN 7/20 2211 HRS



GIS INFORMATION:
 RALPH FALSETTO
 RFALSETTO@FS.FED.US
 435-650-0095



Private: 26 Acres
 US Forest Service: 111 Acres

- Contour
- Drop Point
- Hump
-
-
-
-
-
-