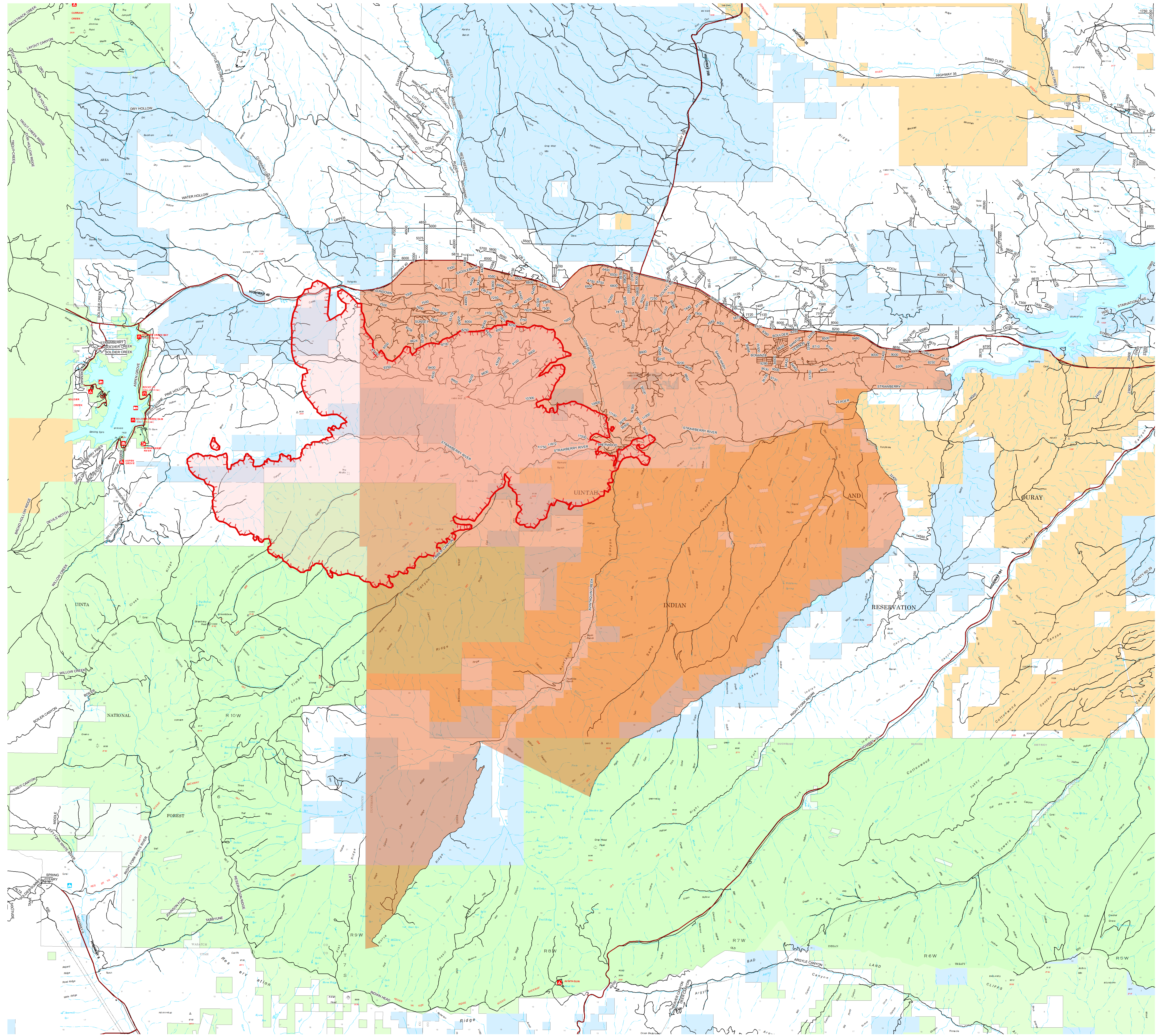















Community Status

Dollar Ridge
UT-NES-200383
07/05/2018



-  BOAT RAMP - 915
-  CAMPGROUND - FOREST SERVICE - 63
-  PICNIC AREA - FOREST SERVICE - 256
-  SCENIC VIEW POINT - 66
-  TRAIL - SNOWMOBILE (Blue) - 7661
-  TRAILHEAD (Old Code) - 7627
-  HIGHWAY - 101
-  Exist Roads
-  Evacuation Area
-  National Forest
-  Tribal
-  State
-  Private

