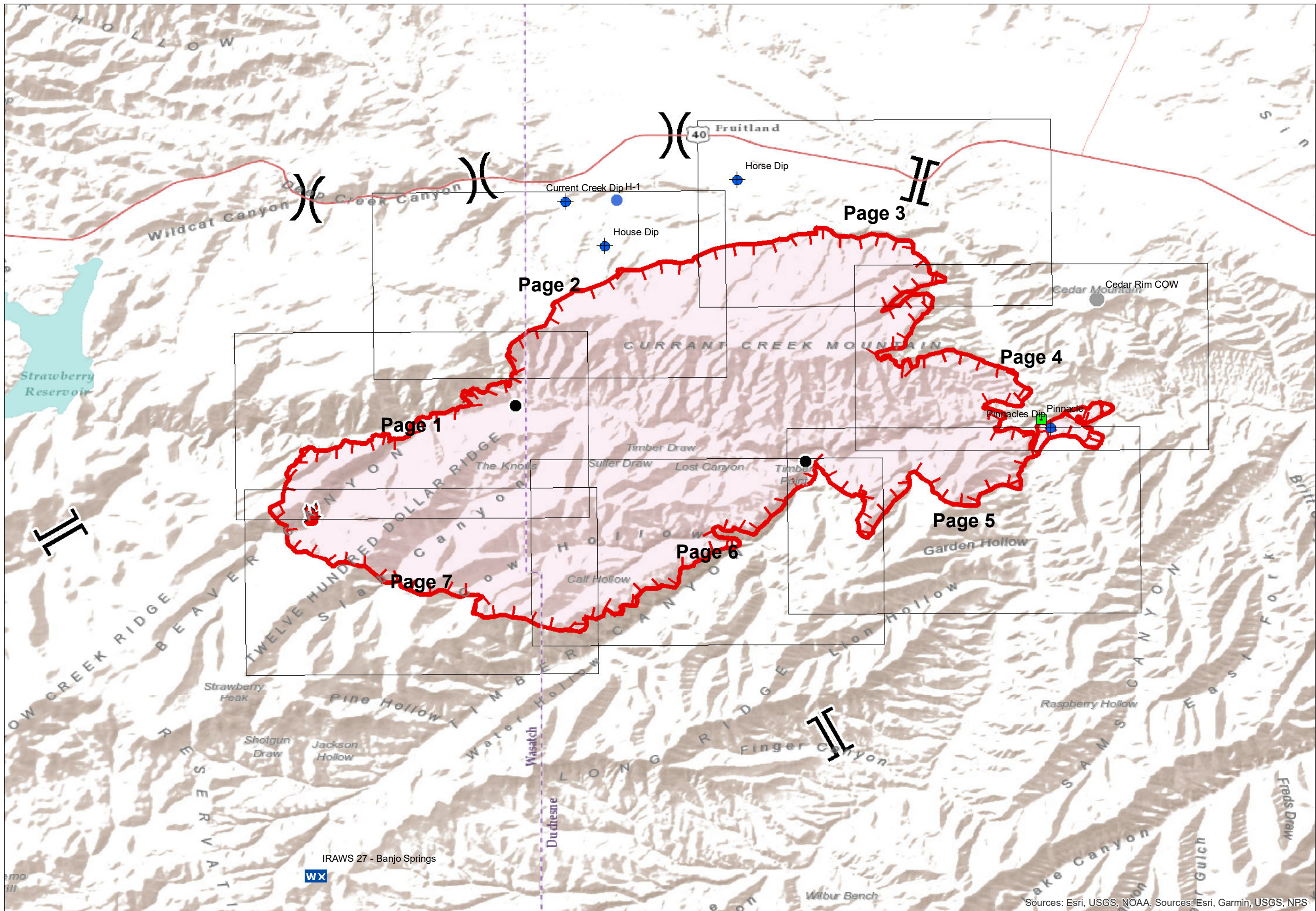













Dollar Ridge

UTNES-200383

IAP Index

July 5, 2018



-  Dip Site
-  Drop Point
-  Fire Location
-  Helispot
-  Landmark
-  Mobile Weather Unit
-  Other
-  Division Break
-  Branch Break
-  Uncontrolled Fire Edge
-  Wildfire Daily Fire Perimeter

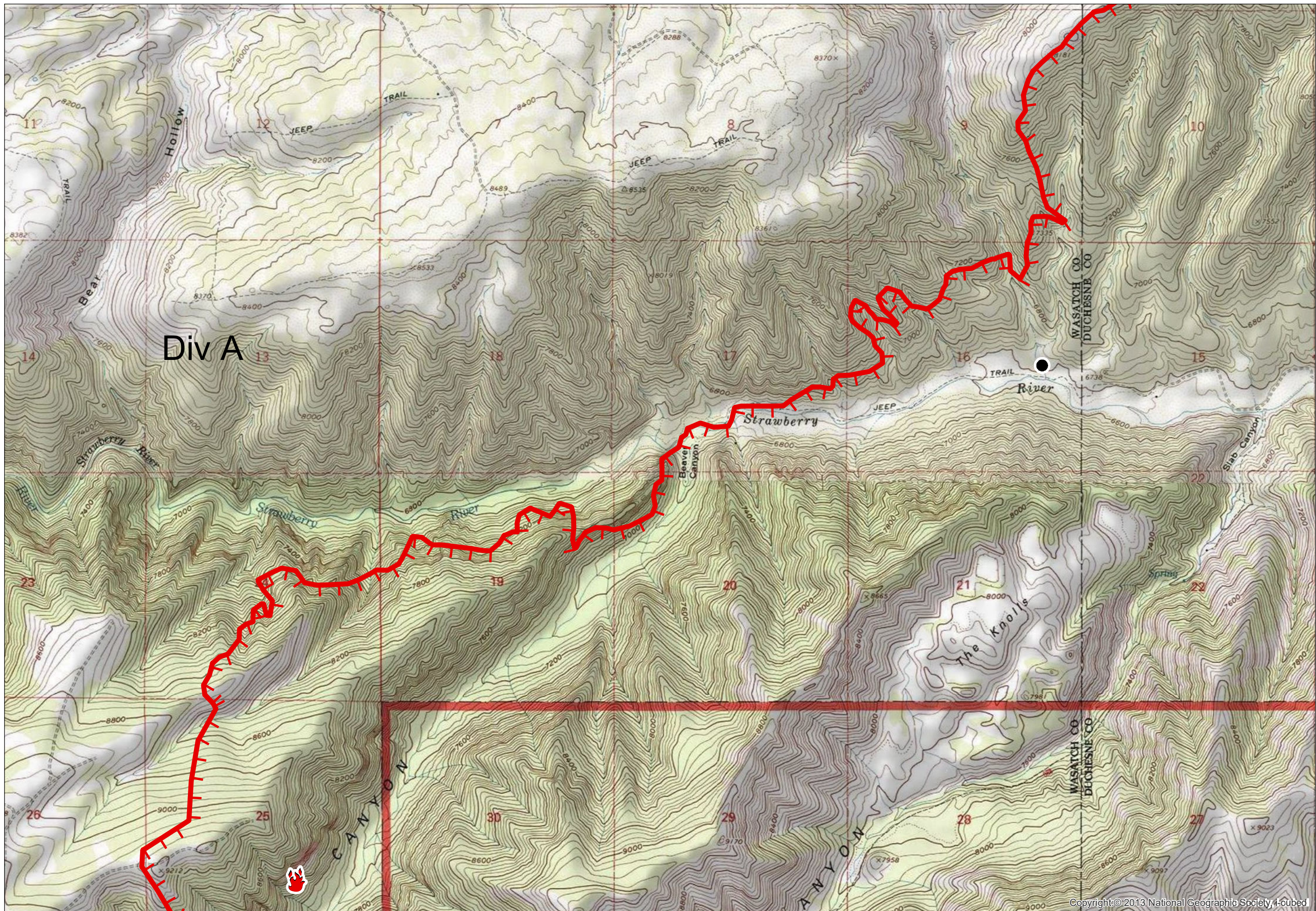
Dollar Ridge

UTNES-200383

IAP Tiles

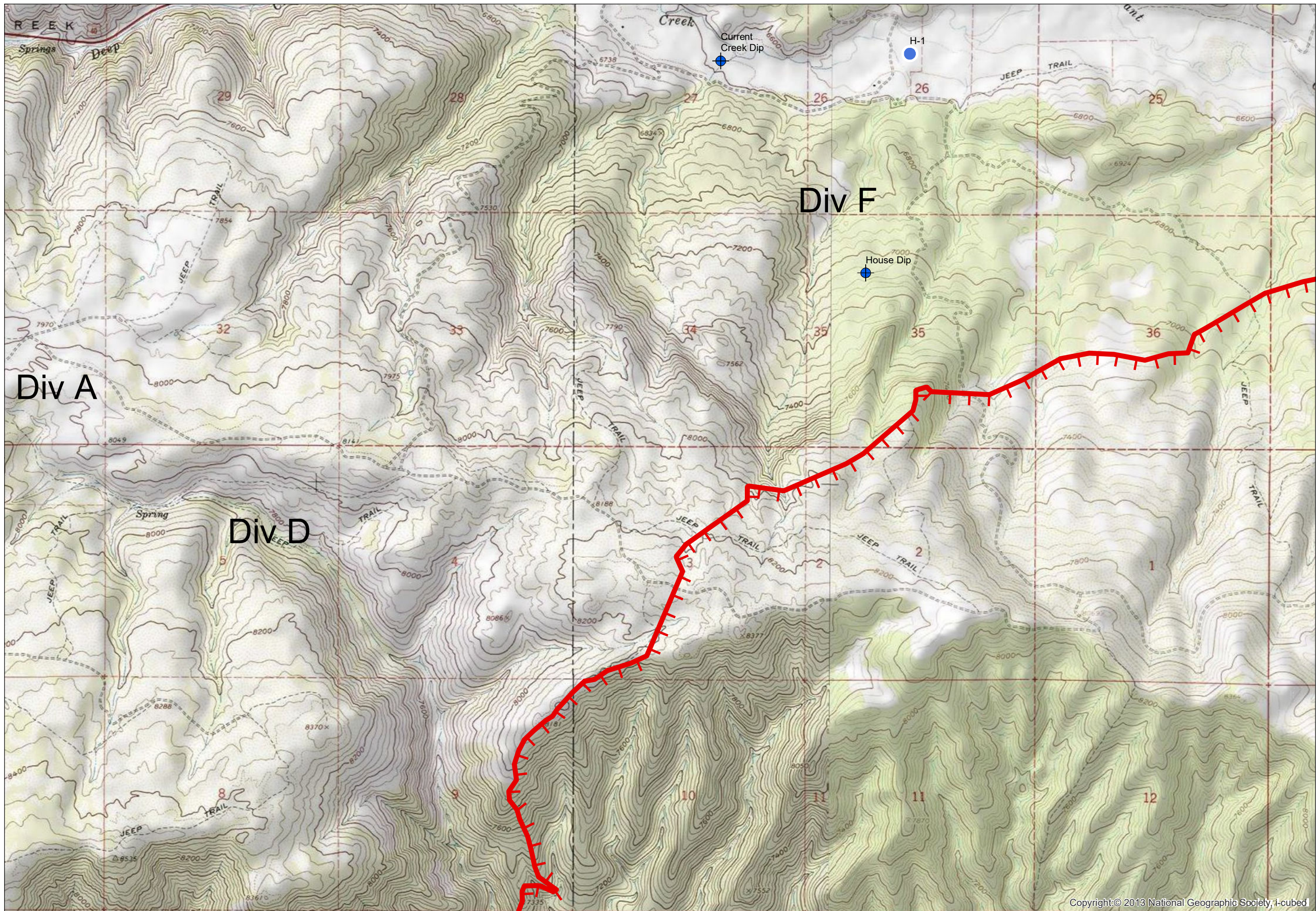
July 5, 2018




Acres 42,000

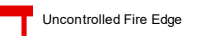
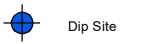
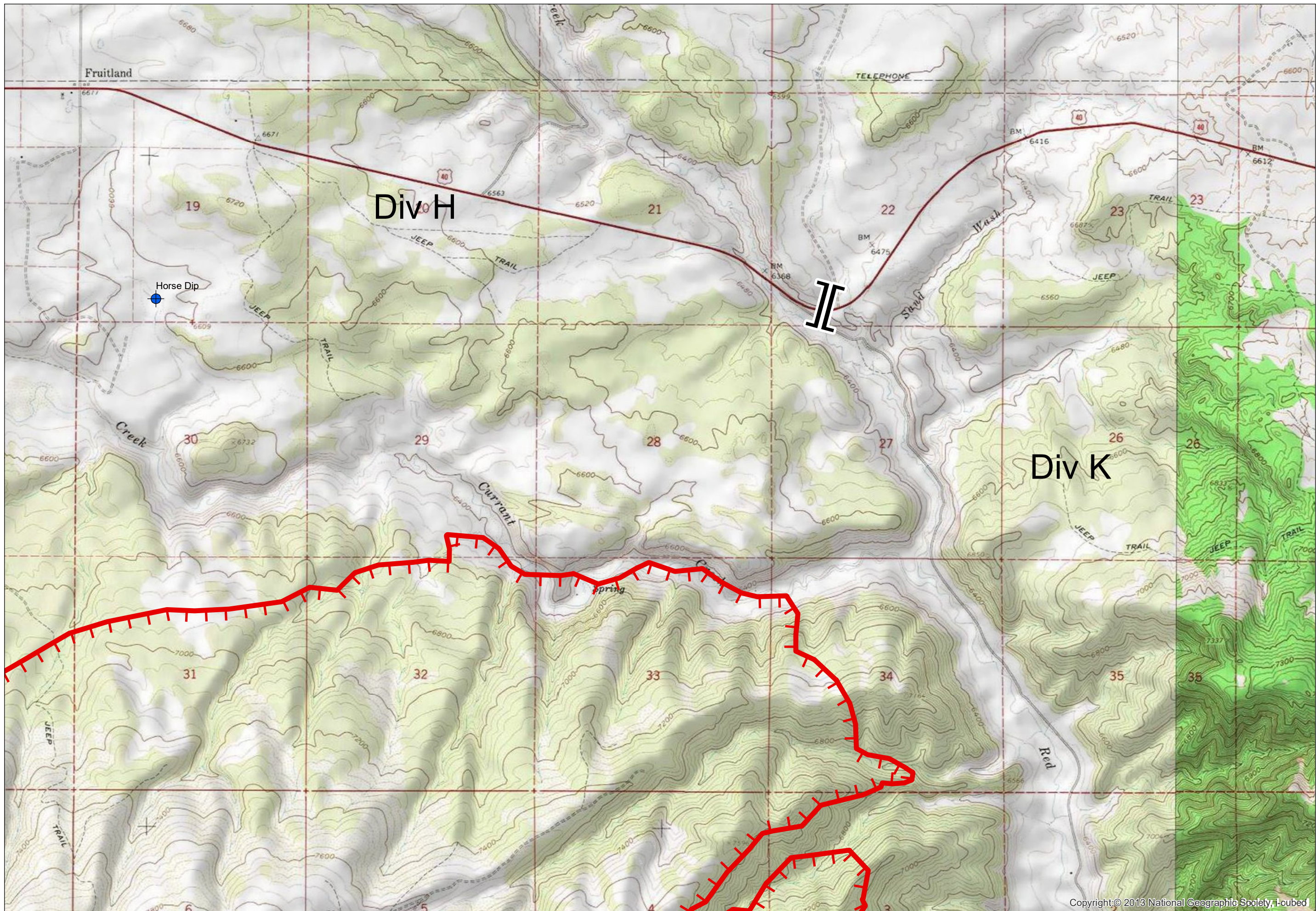


Div A

- Drop Point
- 🔥 Fire Location
- ▬ Uncontrolled Fire Edge



-  Dip Site
-  Helispot
-  Uncontrolled Fire Edge



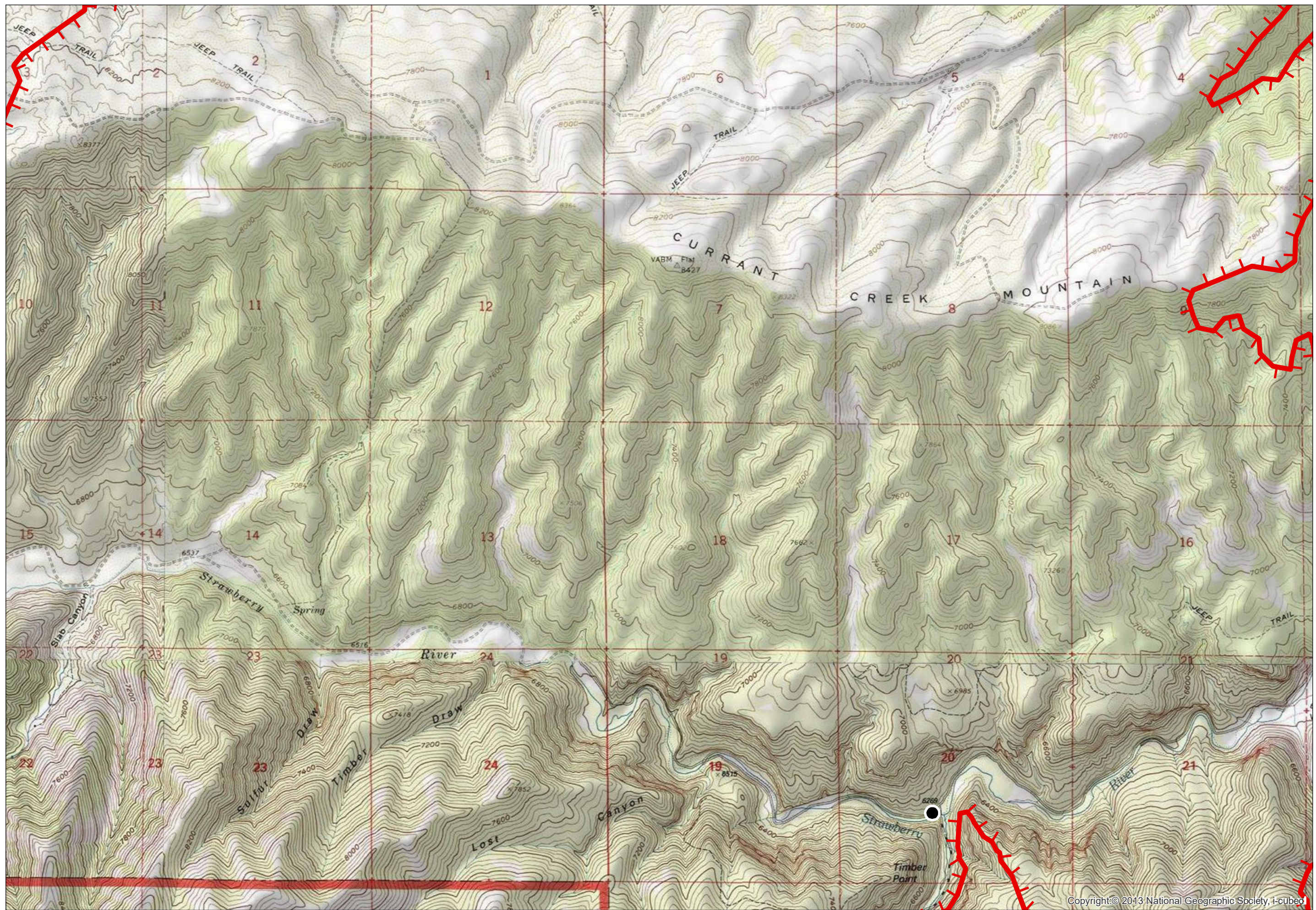
Dollar Ridge

UTNES-200383

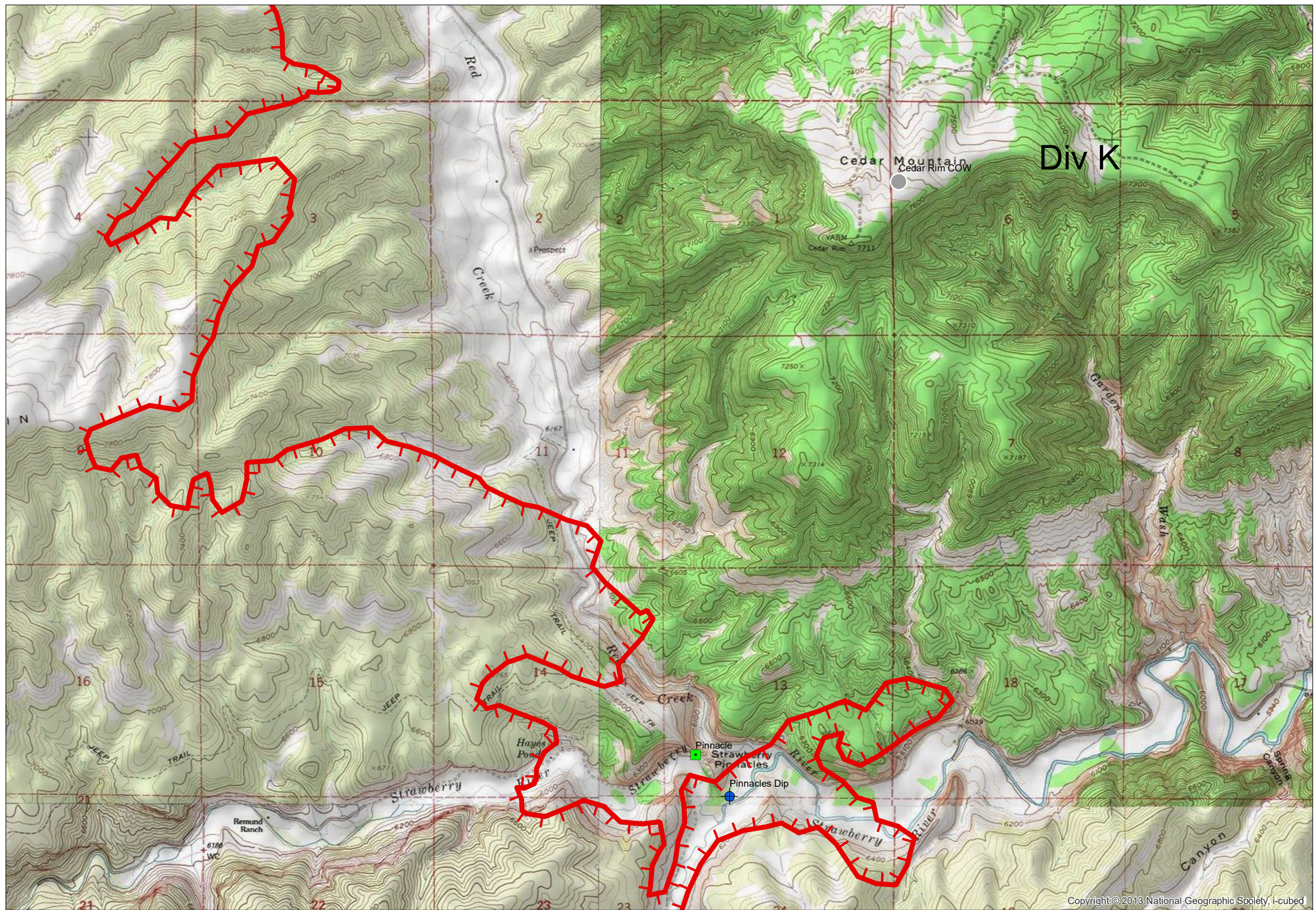
IAP Tiles

July 5, 2018





Acres 42,000

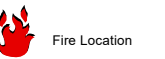
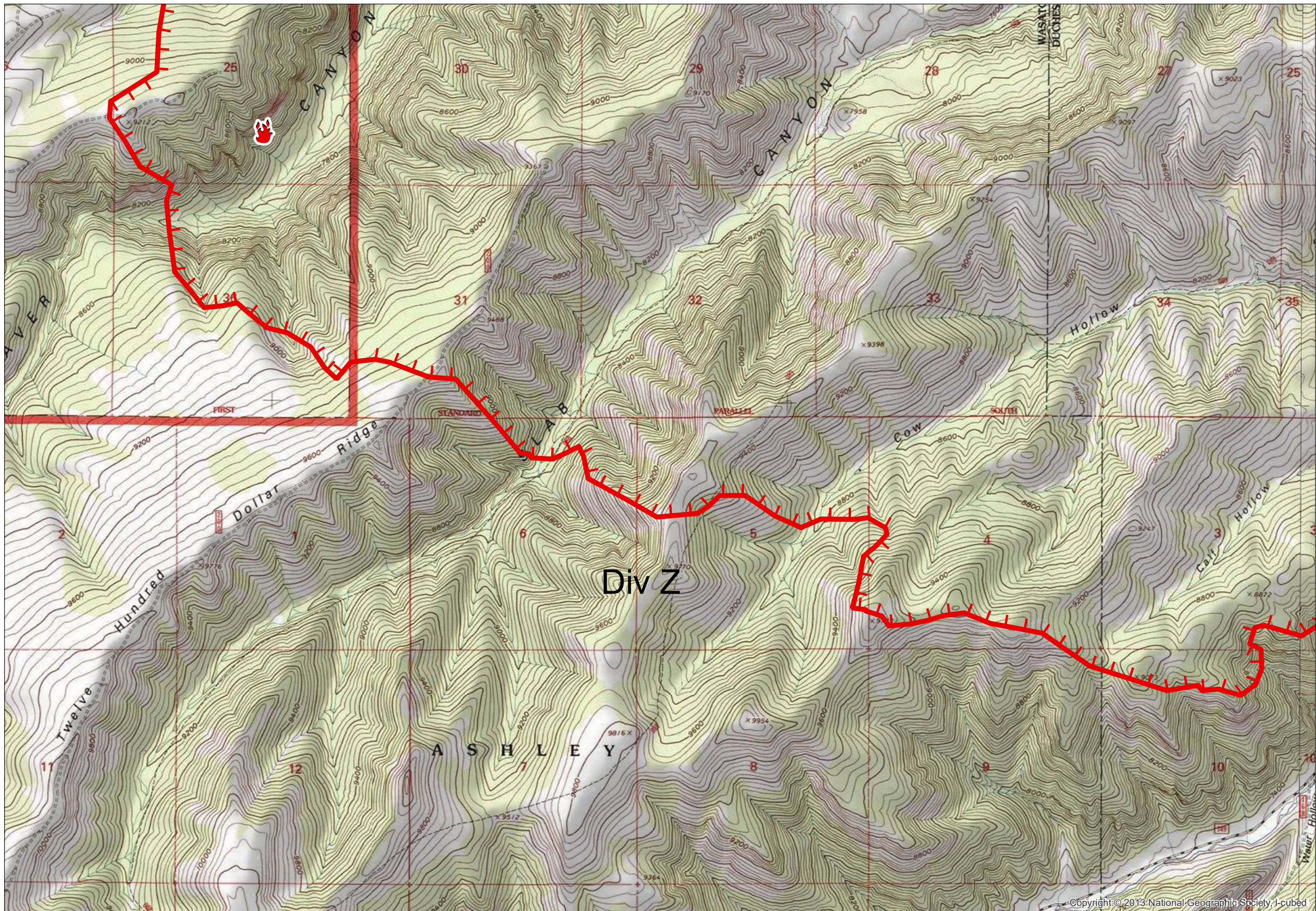


- Drop Point
- ▬ Uncontrolled Fire Edge



Div K

-  Dip Site
-  Landmark
-  Other
-  Uncontrolled Fire Edge



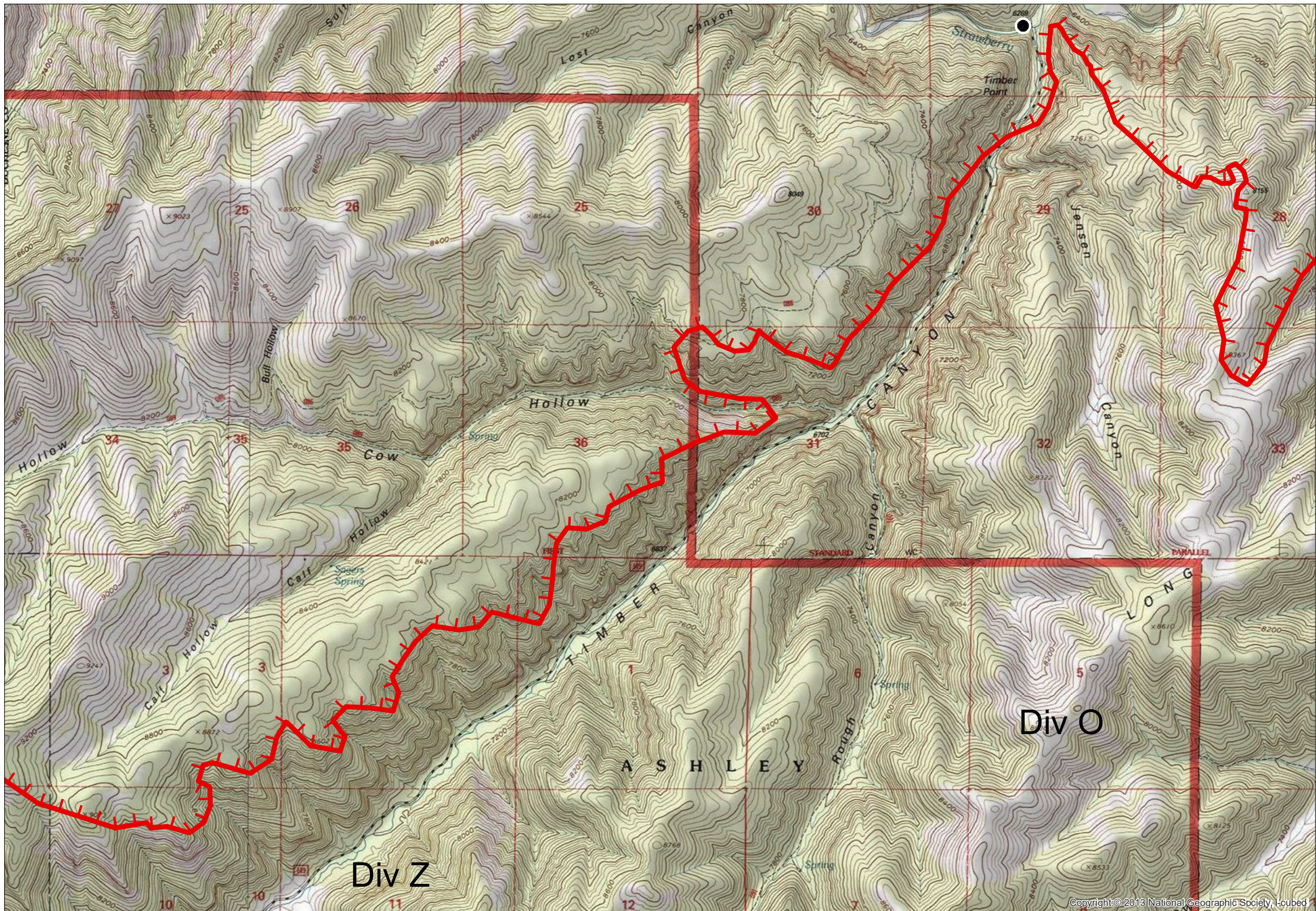
Dollar Ridge

UTNES-200383

IAP Tiles

July 5, 2018

Acres 42,000



● Drop Point

┌ Uncontrolled Fire Edge

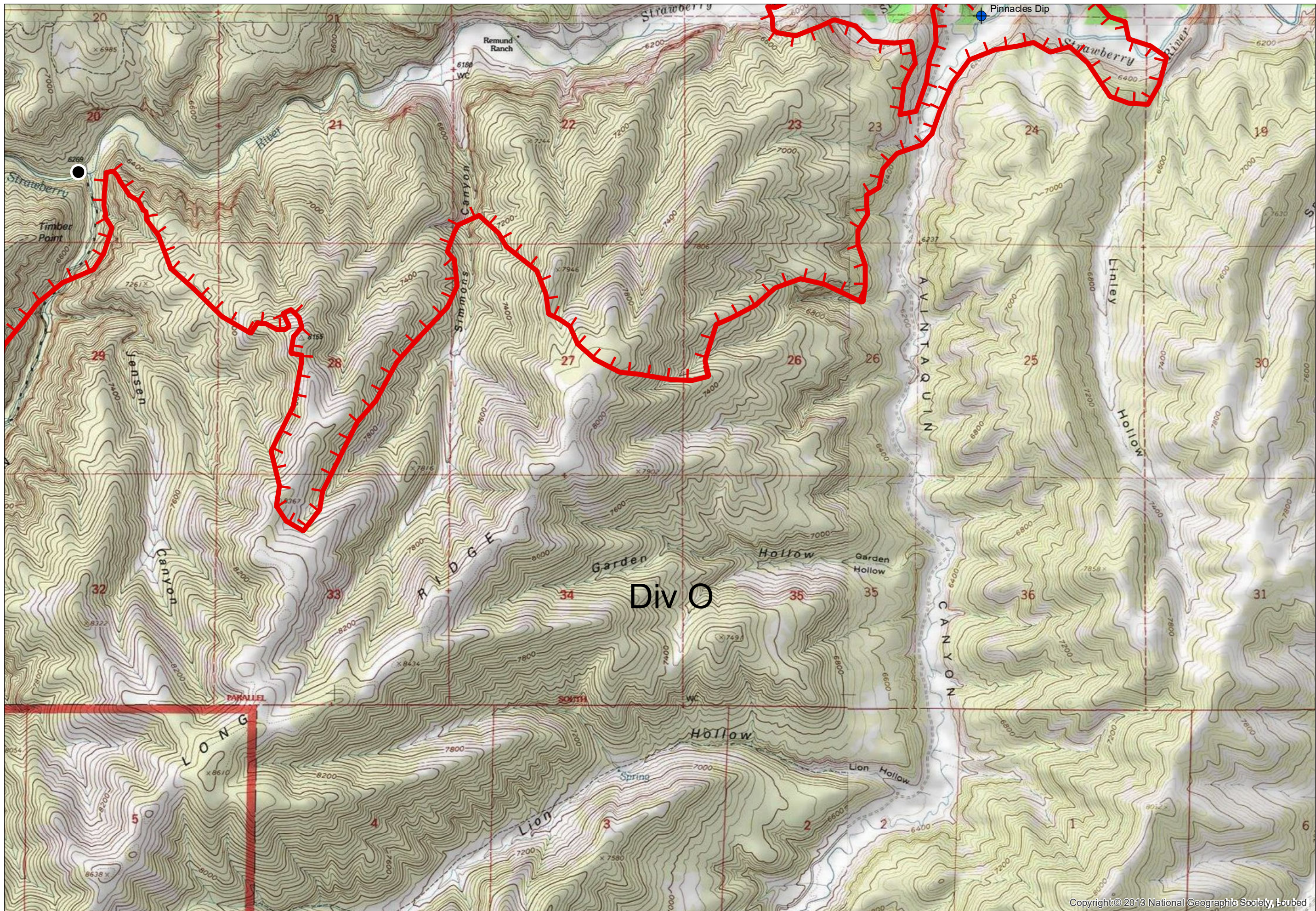
Dollar Ridge




UTNES-200383

IAP Tiles

July 5, 2018

Acres 42,000



-  Dip Site
-  Drop Point
-  Uncontrolled Fire Edge

Div O