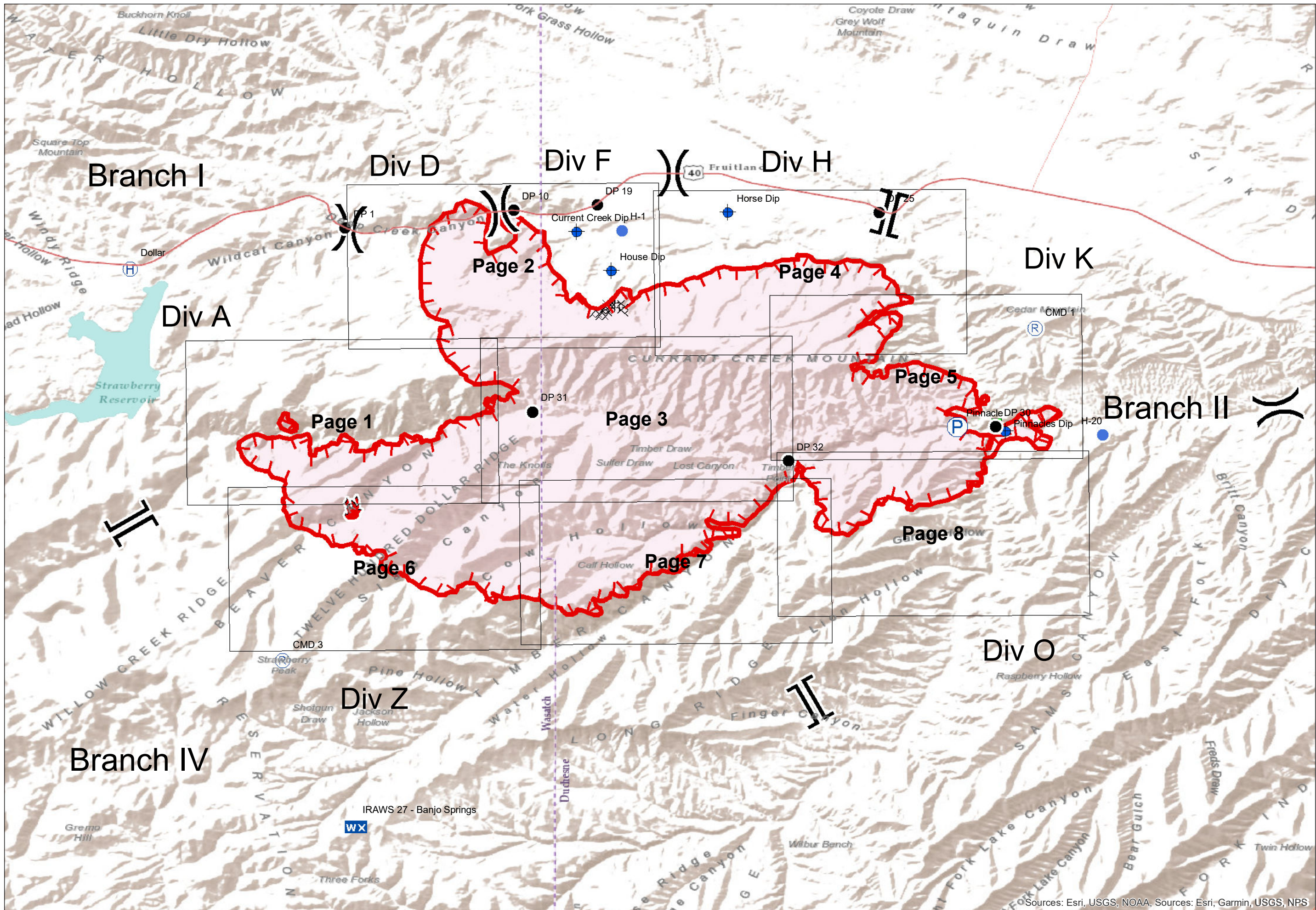


Dollar Ridge

UTNES-200383

IAP Index

July 6, 2018
IR Acres 42,044
as of 7/5/18 2016



- Dip Site
- Drop Point
- Fire Location
- Helibase
- Helispot
- Landmark
- Mobile Weather Unit
- Pump
- Repeater
- Division Break
- Branch Break
- Uncontrolled Fire Edge
- Completed Dozer Line




Dollar Ridge

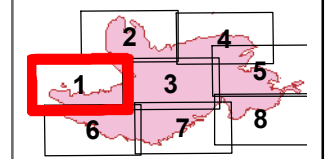
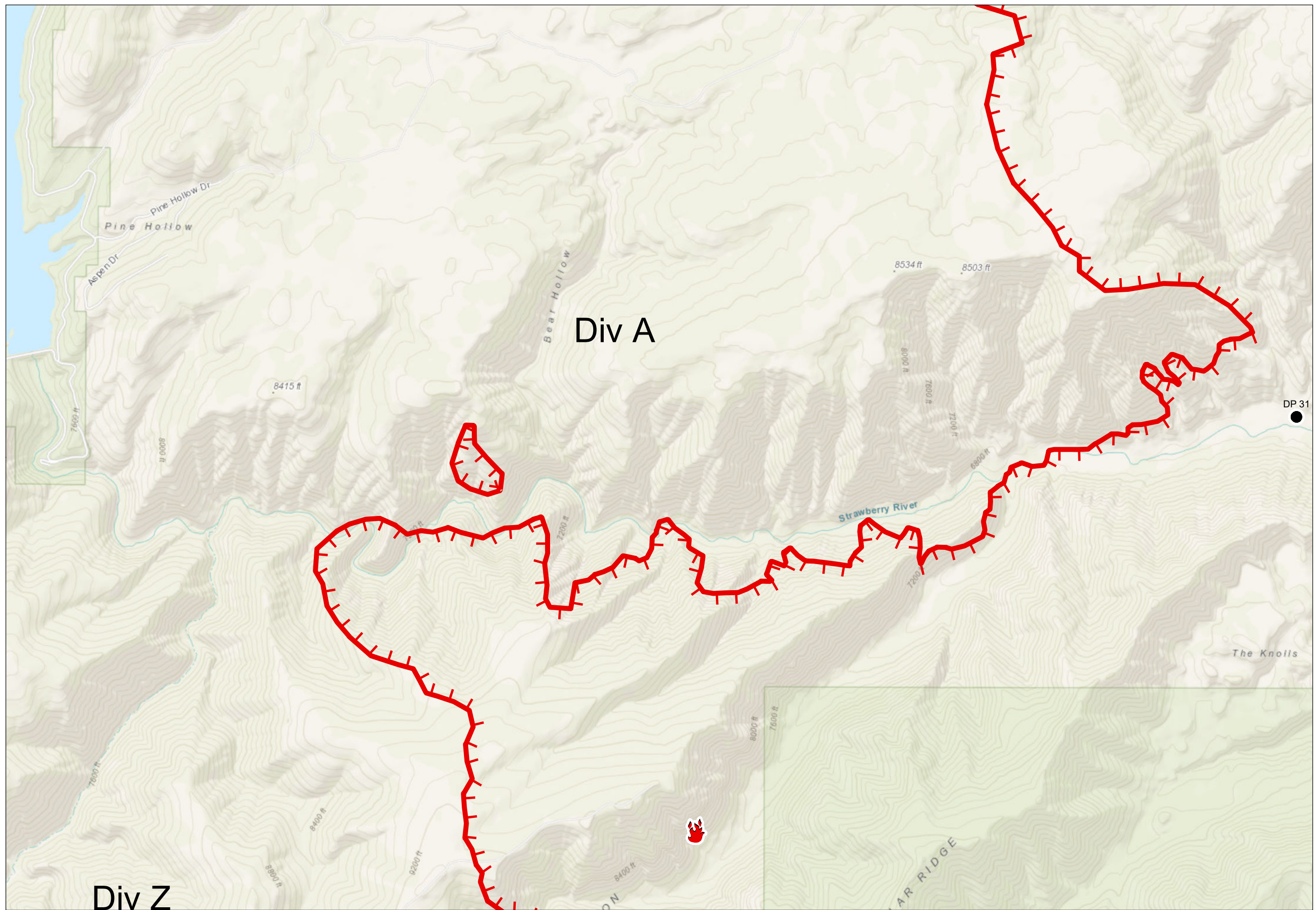
UTNES-200383

IAP Tiles

July 6, 2018

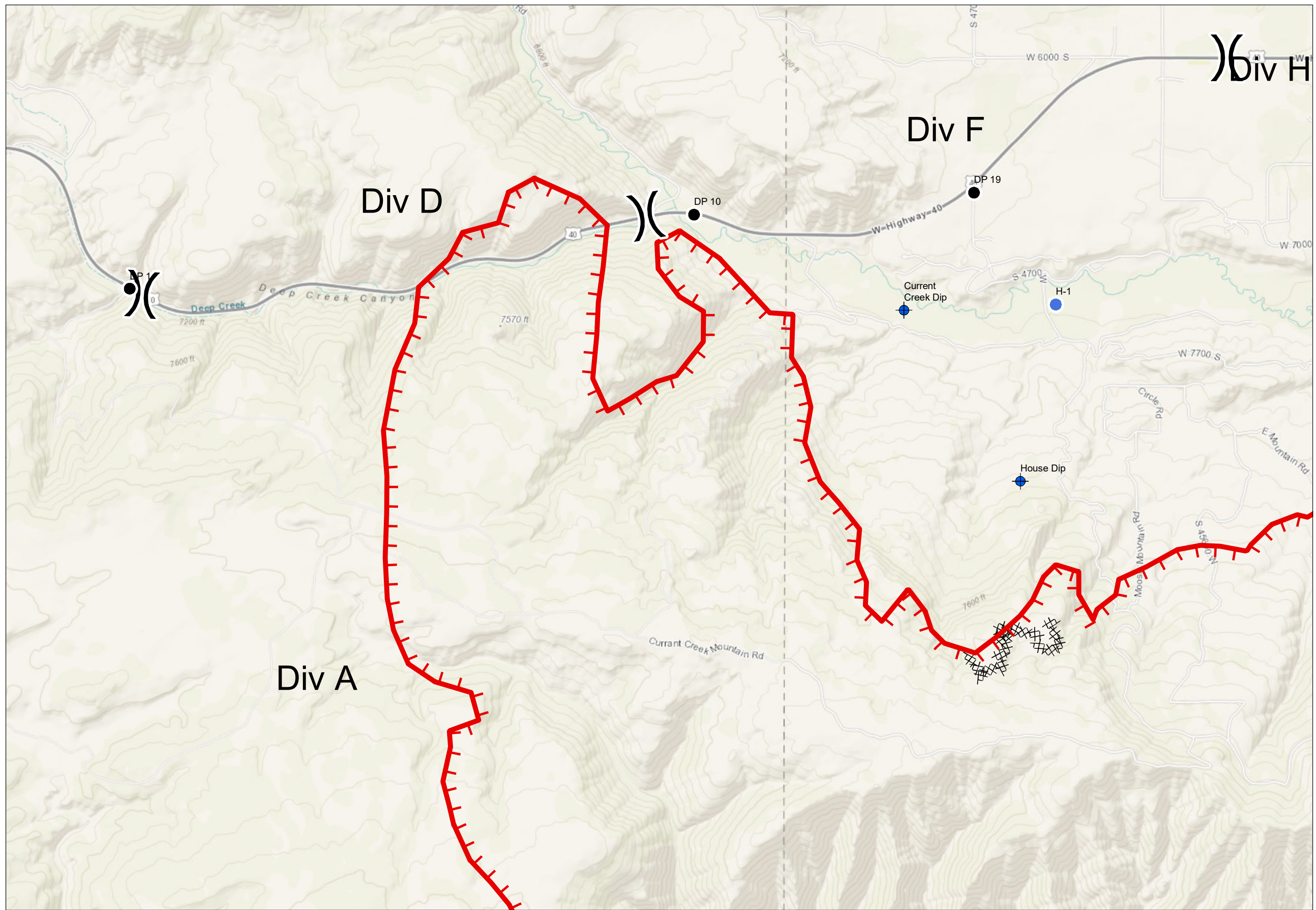
IR Acres 42,000
as of 7/5/18 2016

-  Drop Point
-  Fire Location
-  Uncontrolled Fire Edge

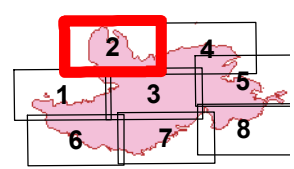


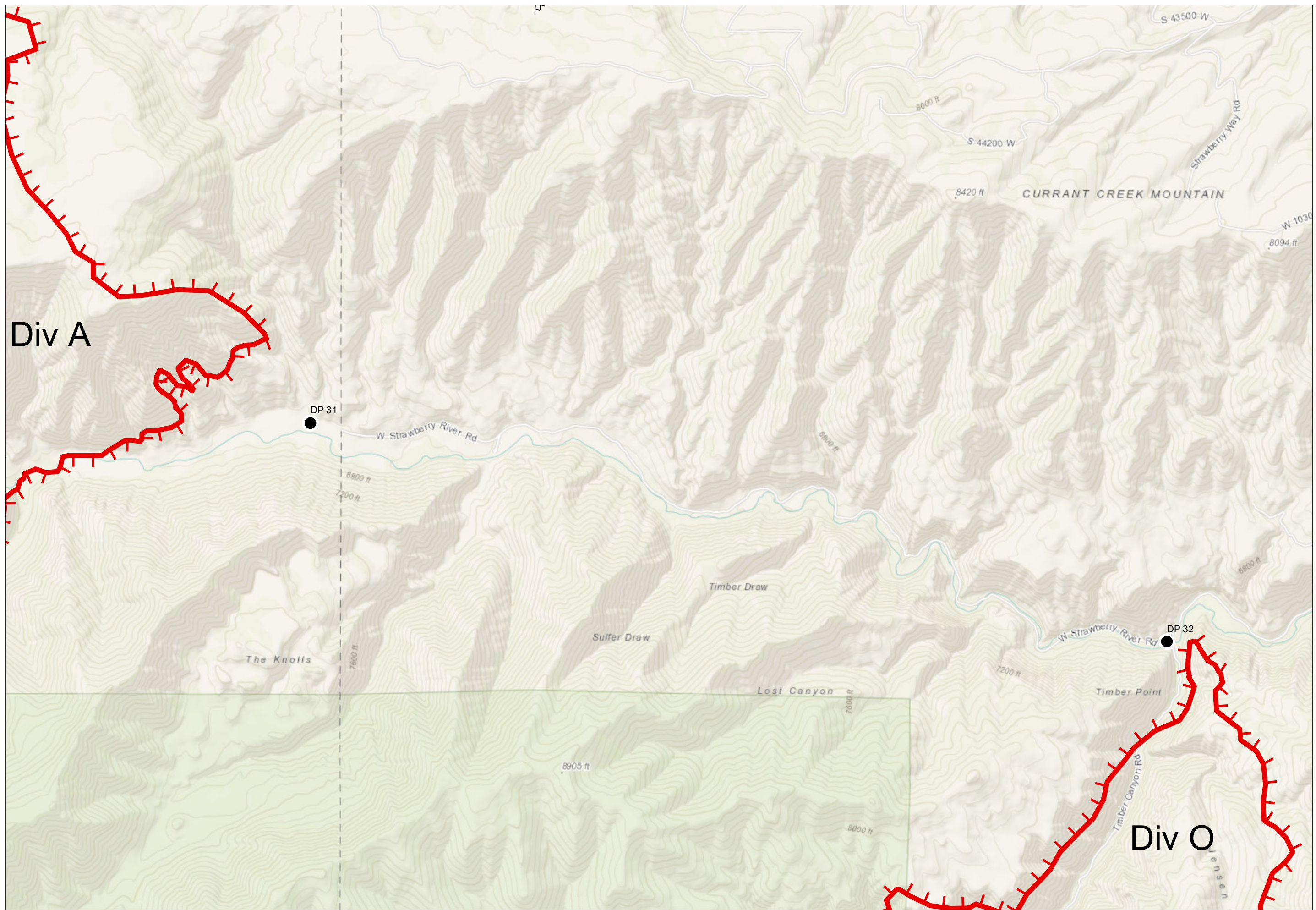
Div Z

Div A

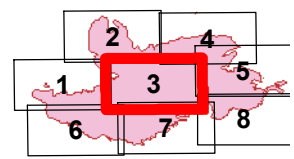


- Dip Site
- Drop Point
- Helispot
- Division Break
- Uncontrolled Fire Edge
- Completed Dozer Line



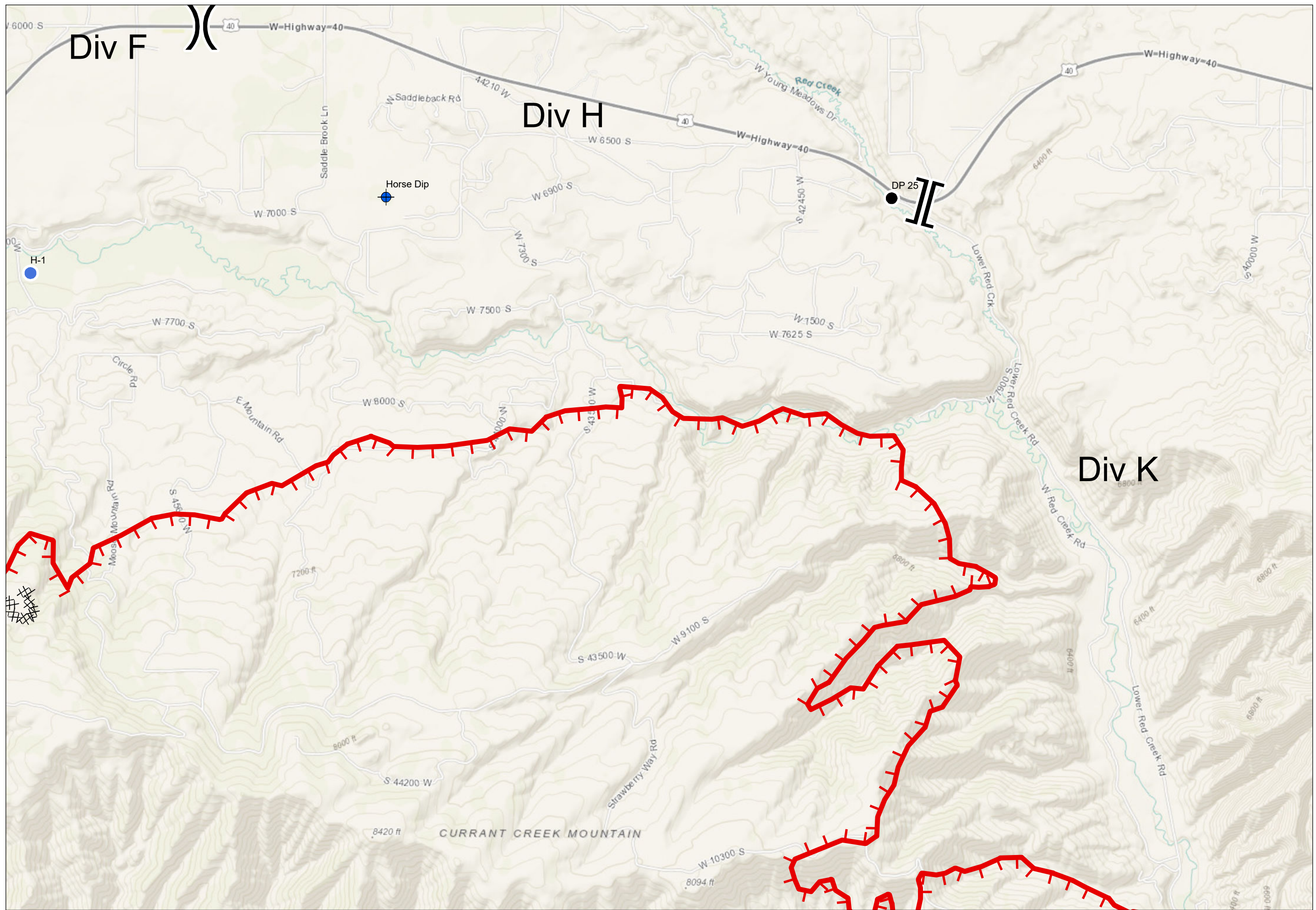


- Drop Point
- ▬ Uncontrolled Fire Edge
- ▬ Completed Dozer Line







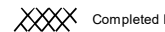


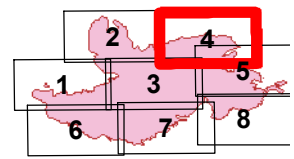
Div A

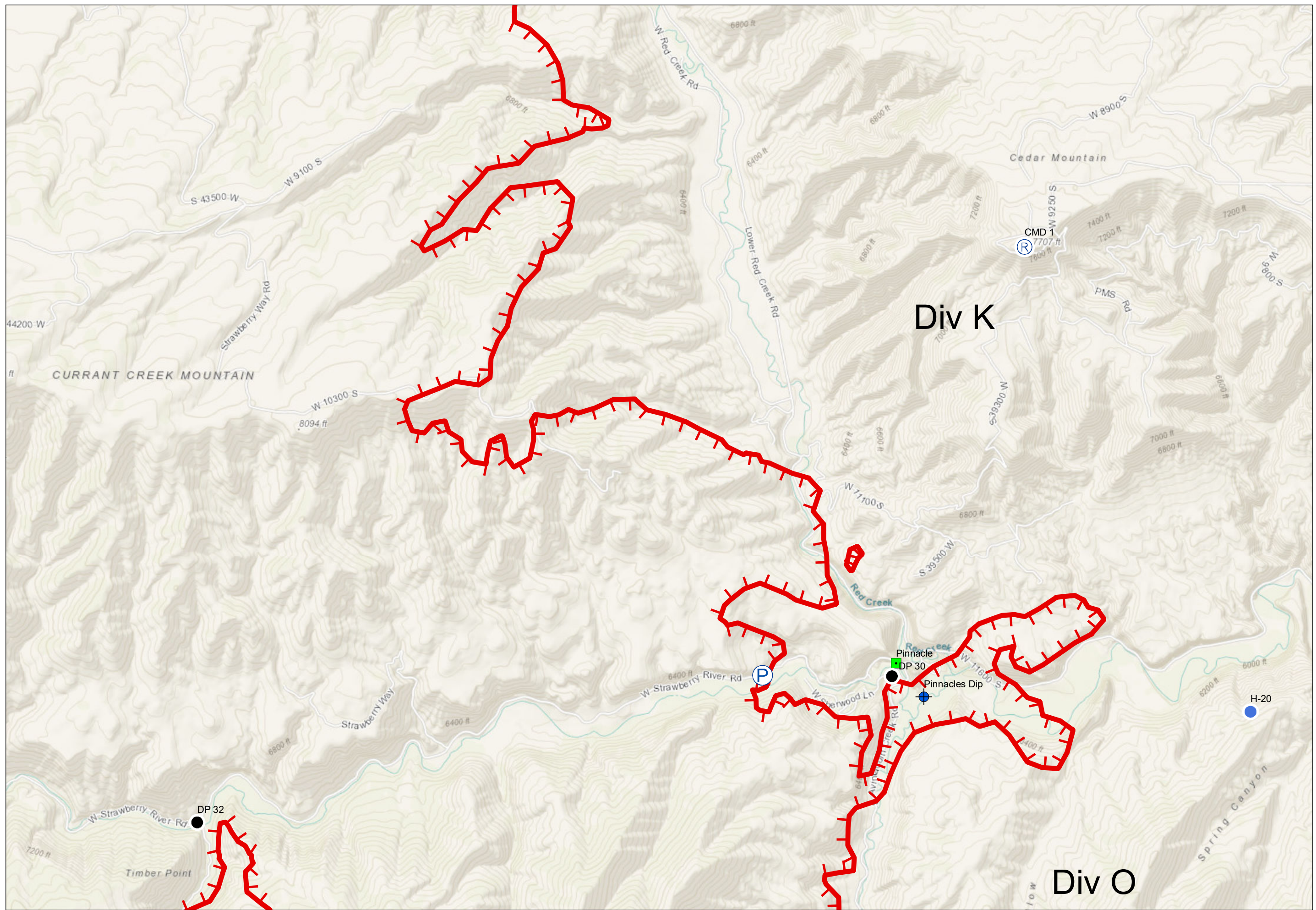
Div O



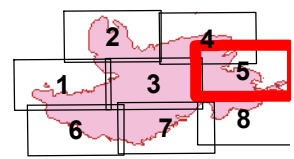
Dollar Ridge
 UTNES-200383
 IAP Tiles
 July 6, 2018
 IR Acres 42,000
 as of 7/5/18 2016

-  Dip Site
-  Drop Point
-  Helispot
-  Division Break
-  Branch Break
-  Uncontrolled Fire Edge
-  Completed Dozer Line





- Dip Site
- Drop Point
- Helispot
- Landmark
- Pump
- Repeater
- Uncontrolled Fire Edge



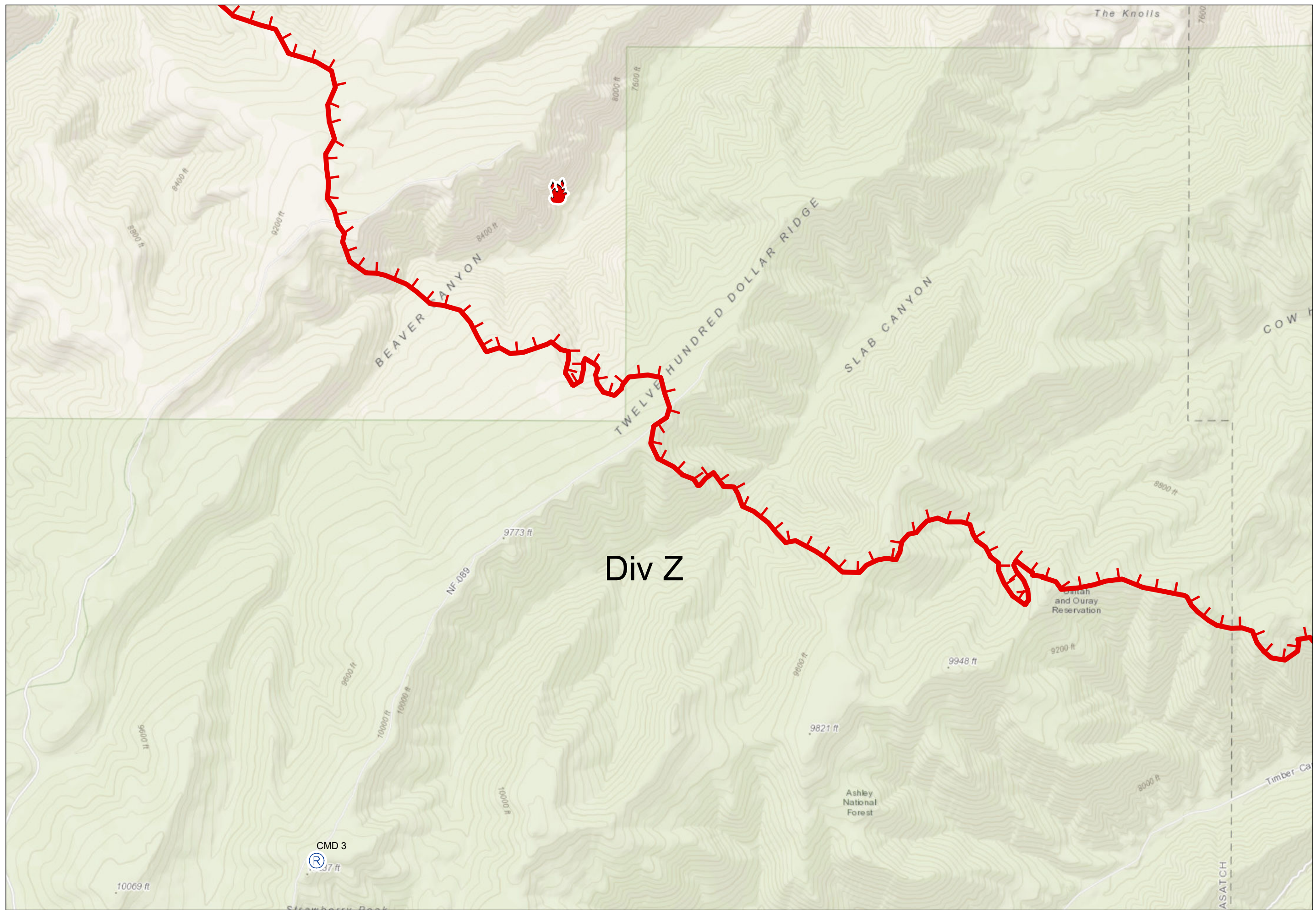
Dollar Ridge

UTNES-200383




IAP Tiles

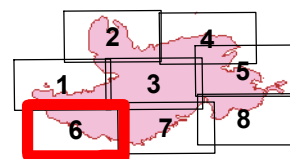
July 6, 2018

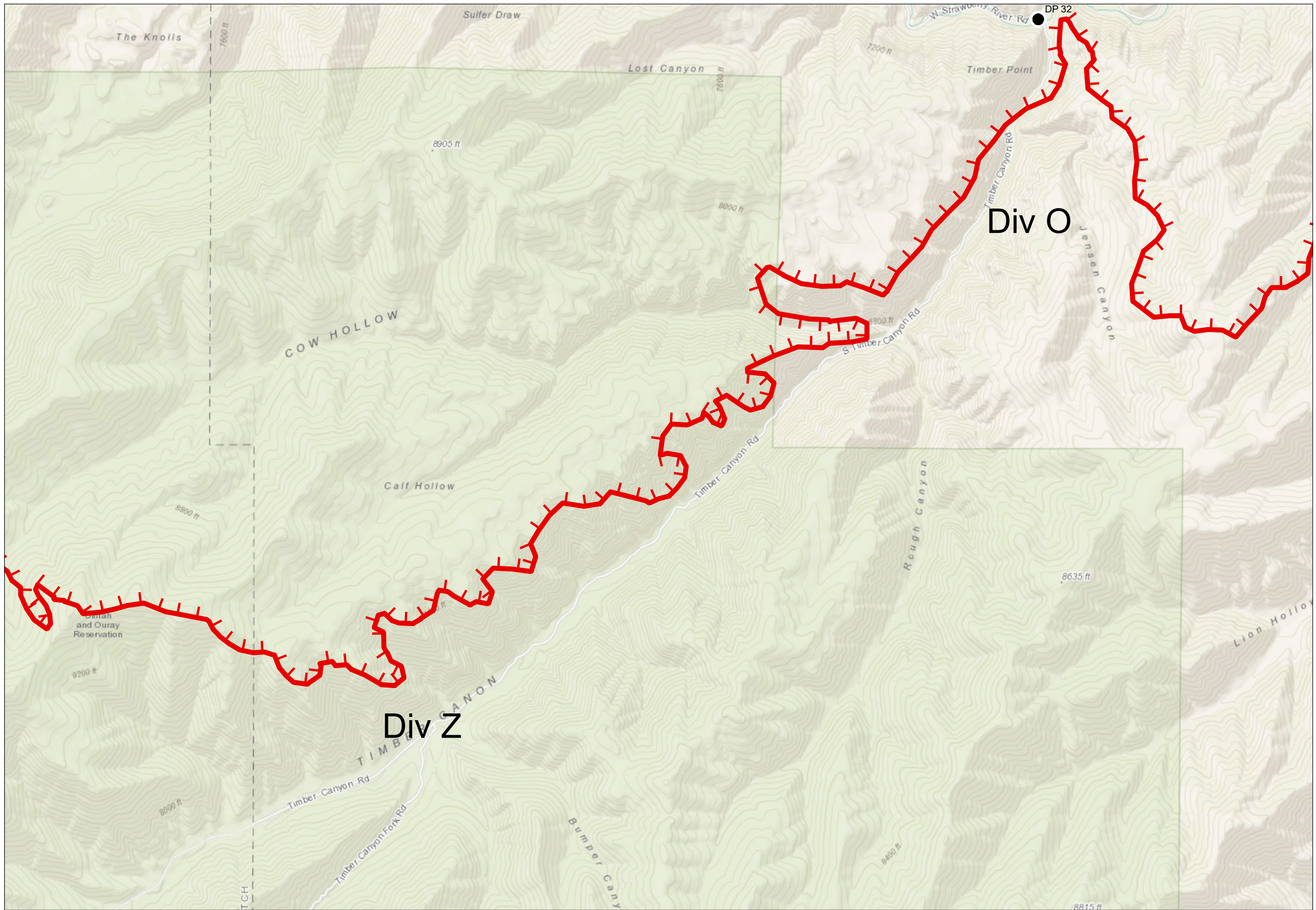
IR Acres 42,000
as of 7/5/18 2016



Div Z

-  Fire Location
-  Repeater
-  Uncontrolled Fire Edge







Dollar Ridge

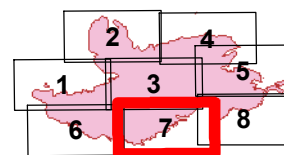
UTNES-200383

IAP Tiles

July 6, 2018

IR Acres 42,000
as of 7/5/18 2016

-  Drop Point
-  Uncontrolled Fire Edge



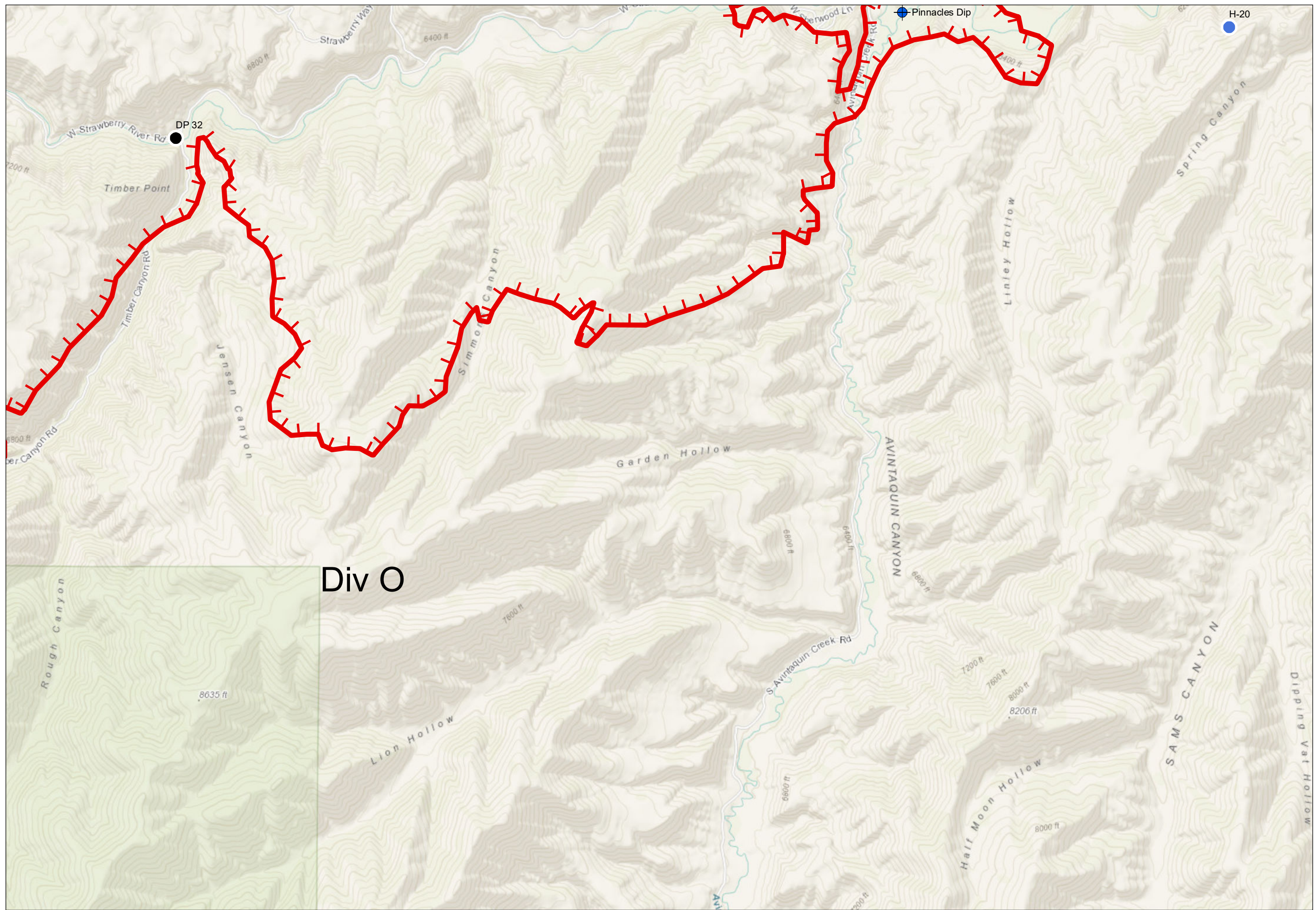
Dollar Ridge





UTNES-200383

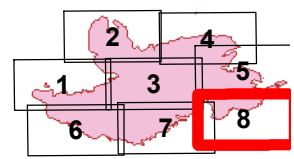
IAP Tiles

July 6, 2018

IR Acres 42,000
as of 7/5/18 2016



-  Dip Site
-  Drop Point
-  Helispot
-  Uncontrolled Fire Edge



Div O