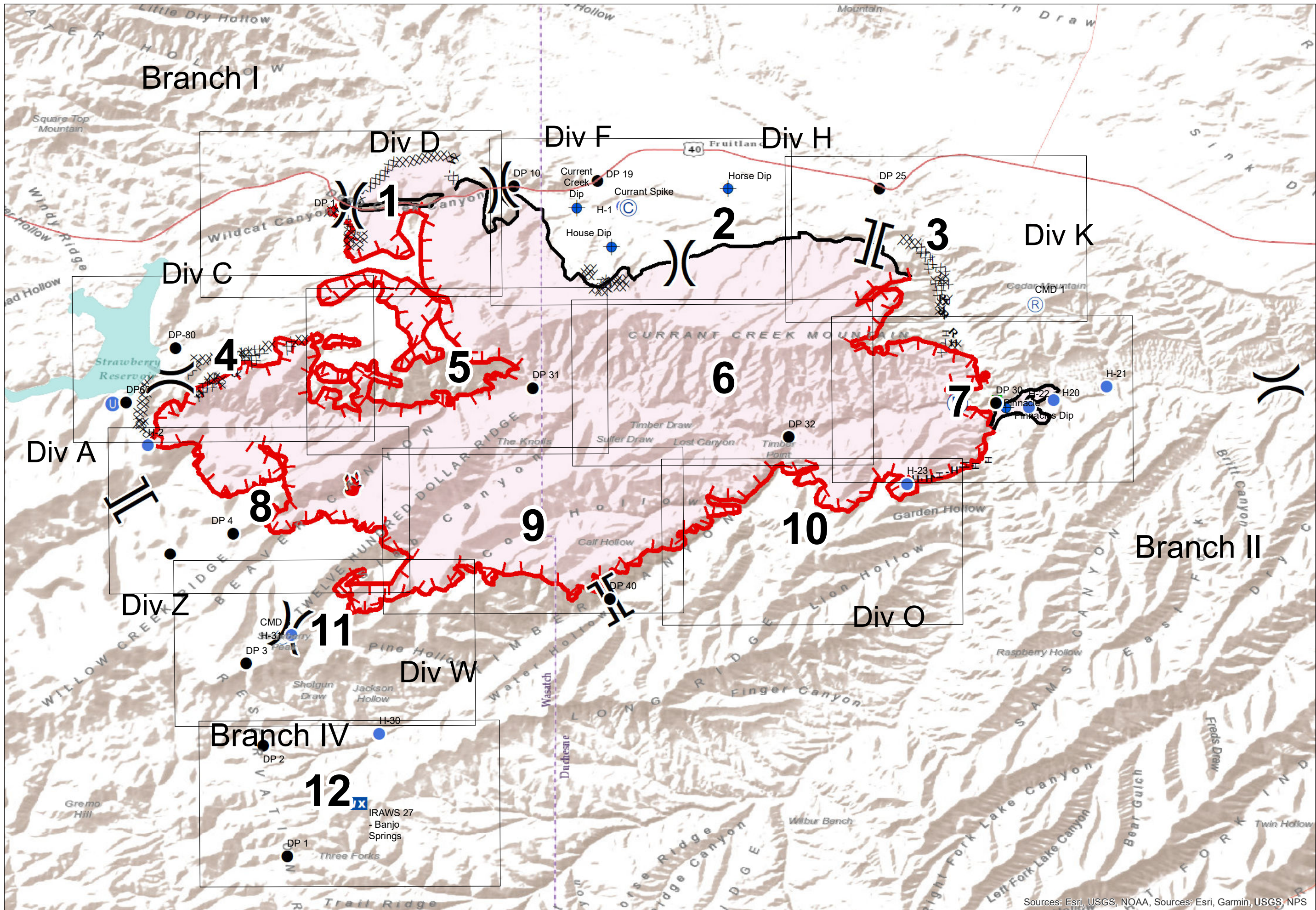



















Dollar Ridge

UTNES-200383

IAP Index

July 8, 2018
IR Acres 49,789
as of July 7, 2018



-  Camp
-  Dip Site
-  Drop Point
-  Fire Location
-  Unimproved Landing Area
-  Helispot
-  Landmark
-  Mobile Weather Unit
-  Pump
-  Repeater
-  Division Break
-  Branch Break
-  Uncontrolled Fire Edge
-  Completed Line
-  Completed Dozer Line
-  Completed Hand Line
-  Road as Completed Line

Sources: Esri, USGS, NOAA, Sources: Esri, Garmin, USGS, NPS

Dollar Ridge

UTNES-200383

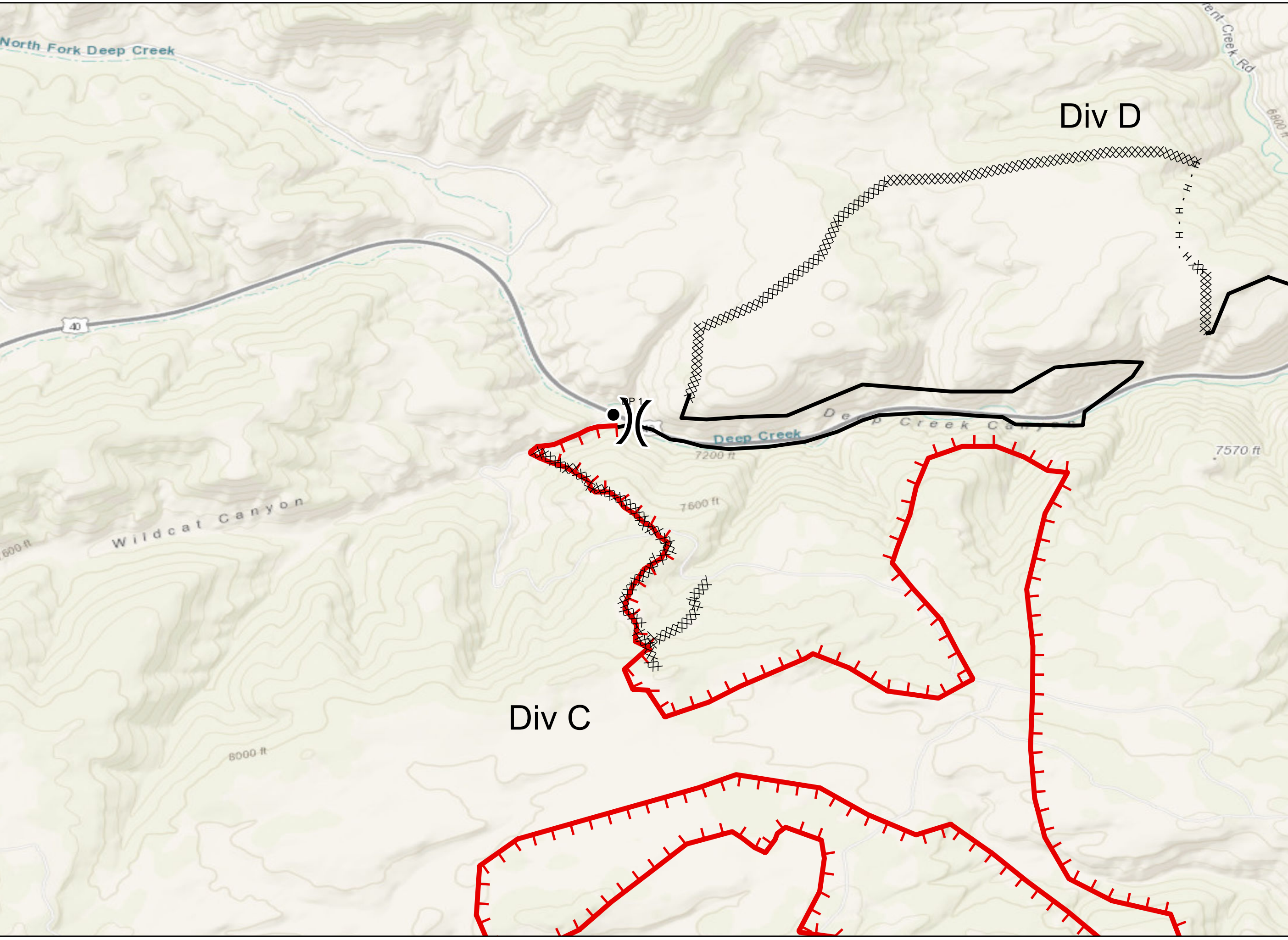
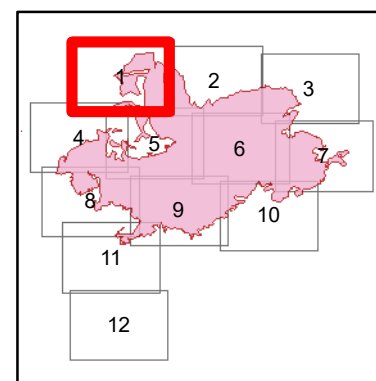
IAP Tiles

July 8, 2018

IR Acres 49,789
as of July 7, 2018

- Drop Point
- ⌋ Division Break

- ▬ Uncontrolled Fire Edge
- ▬ Completed Line
- XXXX Completed Dozer Line
- H · Completed Hand Line



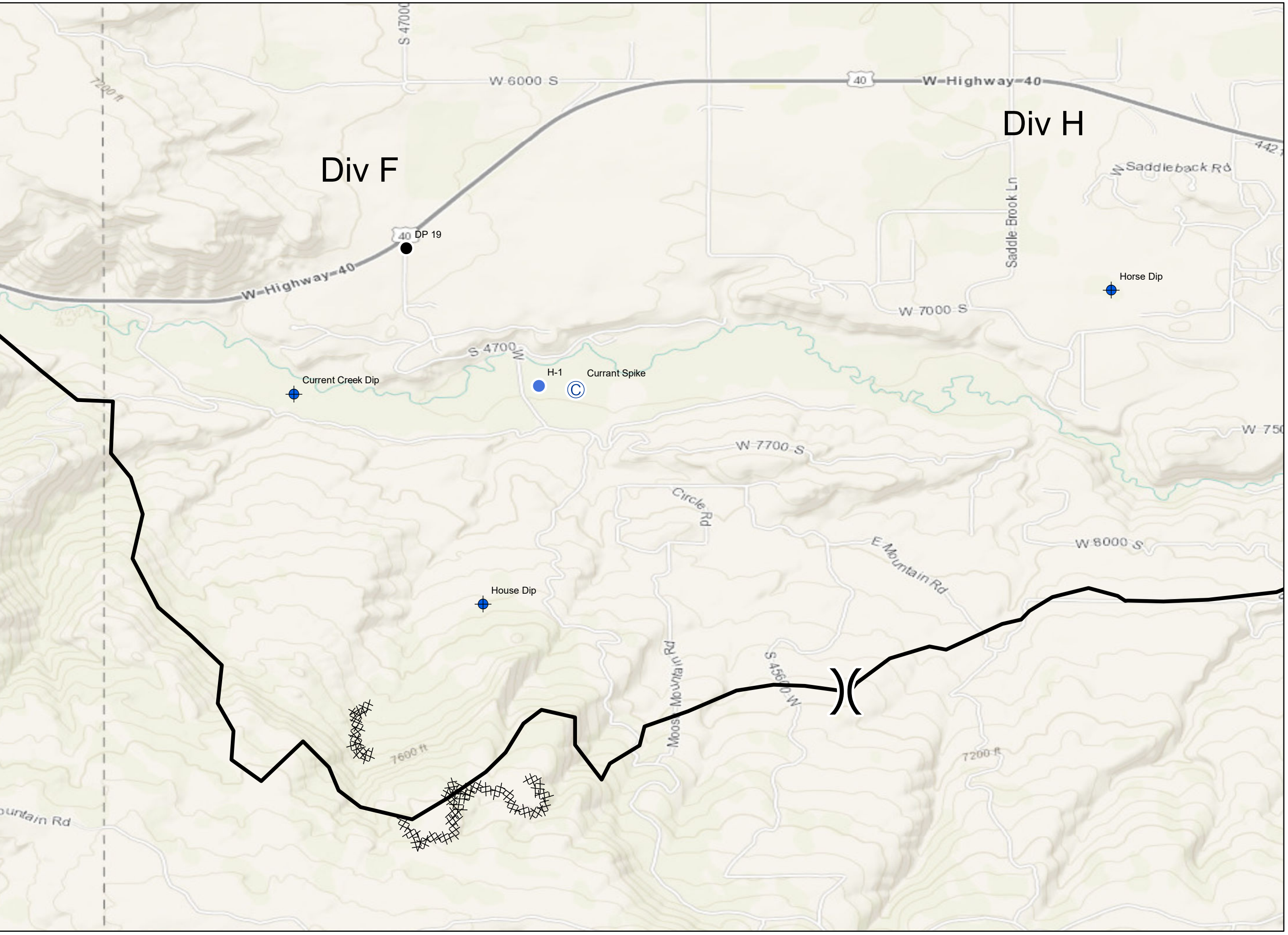
Dollar Ridge

UTNES-200383

IAP Tiles

July 8, 2018

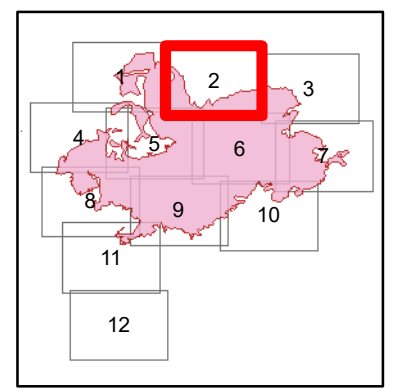
IR Acres 49,789
as of July 7, 2018



Div H

Div F

- Camp
- Dip Site
- Drop Point
- Helispot
- Division Break
- Completed Line
- Completed Dozer Line



Dollar Ridge

UTNES-200383

IAP Tiles

July 8, 2018

IR Acres 49,789
as of July 7, 2018

● Drop Point

Ⓡ Repeater

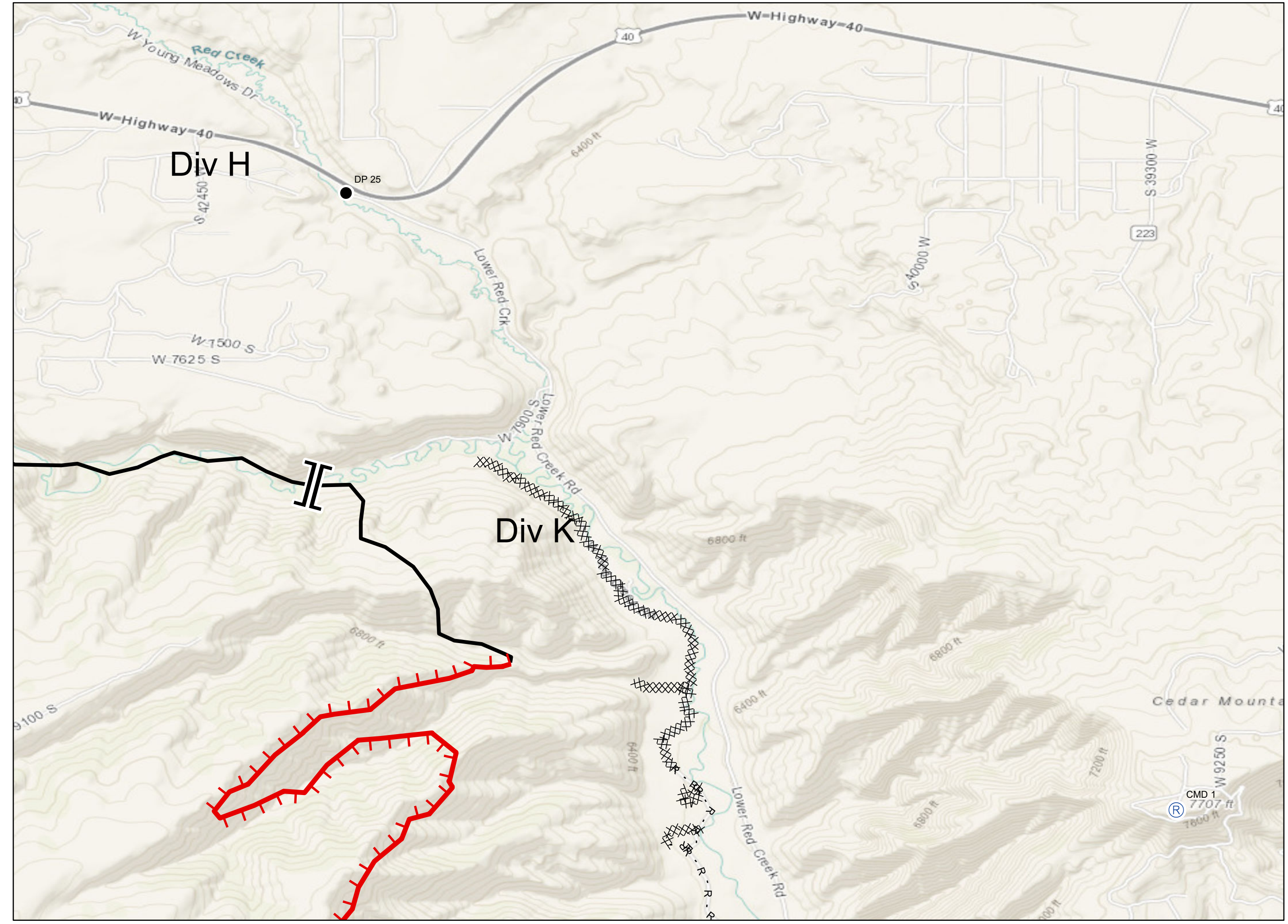
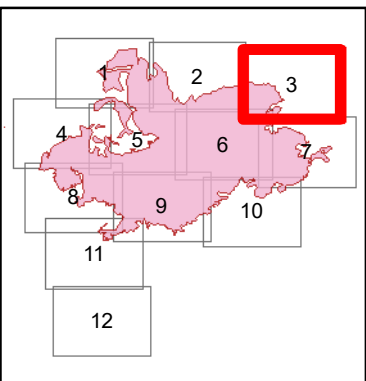
|| Branch Break

▬ Uncontrolled Fire Edge

— Completed Line

XXXX Completed Dozer Line

R - Road as Completed Line



Dollar Ridge

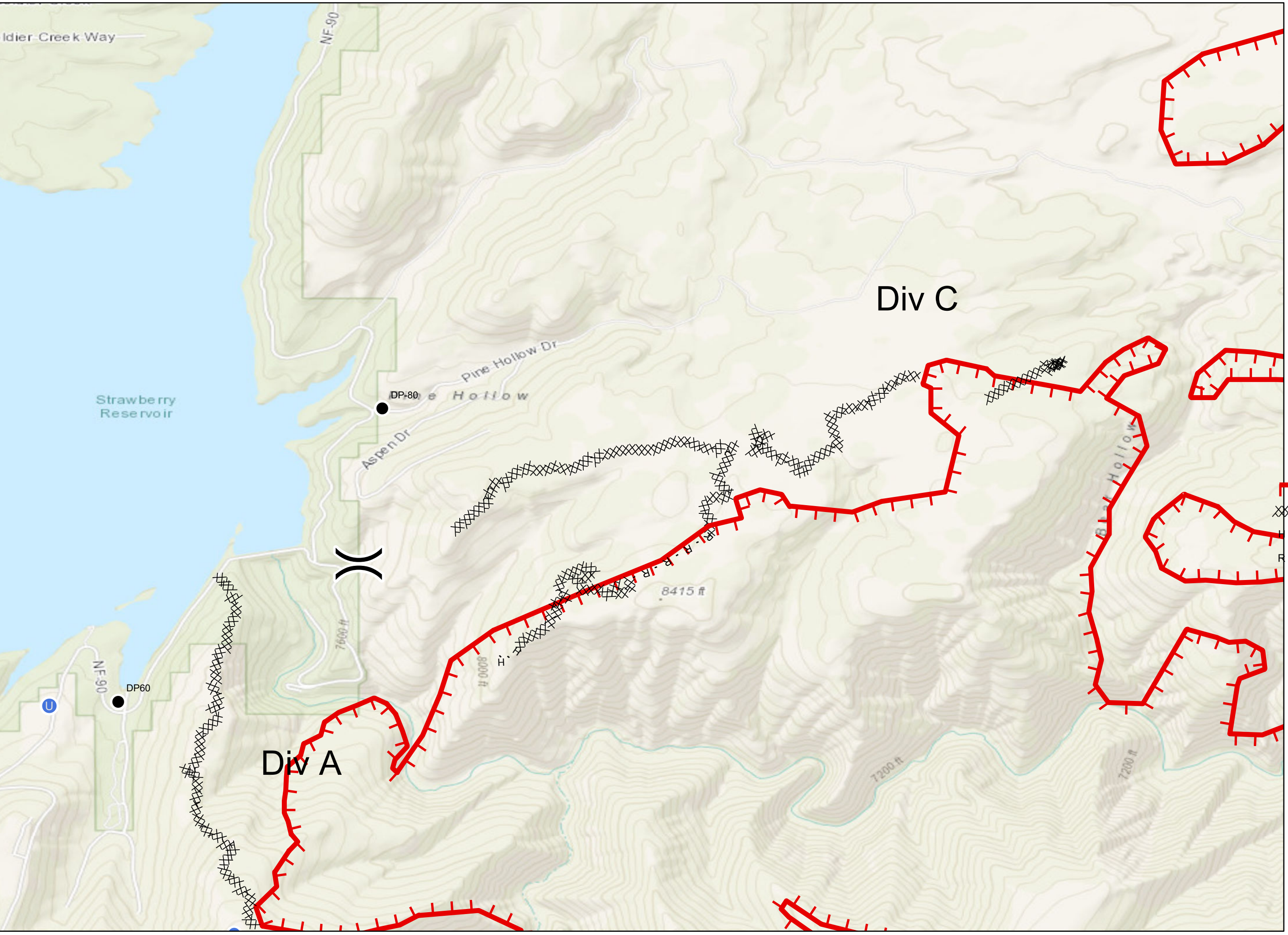
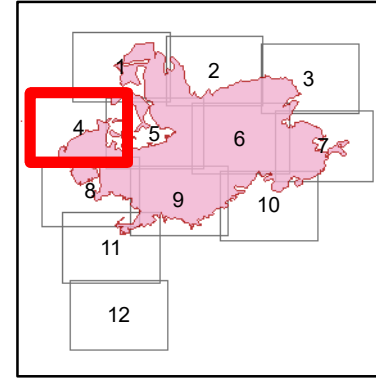
UTNES-200383

IAP Tiles

July 8, 2018

IR Acres 49,789
as of July 7, 2018

- Drop Point
- U Unimproved Landing Area
- Helispot
-) Division Break
- Uncontrolled Fire Edge
- Completed Dozer Line
- Completed Hand Line
- R - Road as Completed Line



Dollar Ridge

UTNES-200383

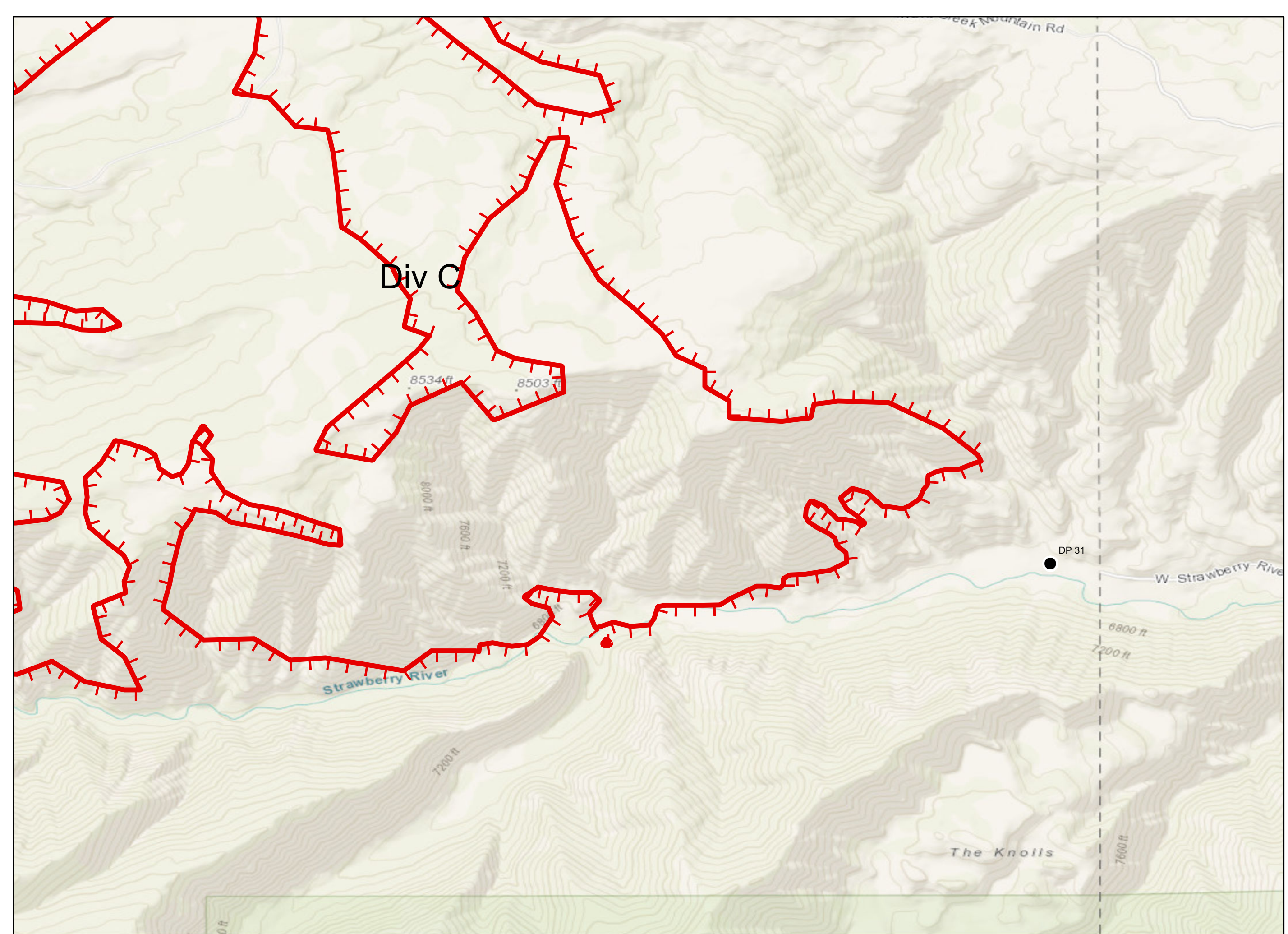
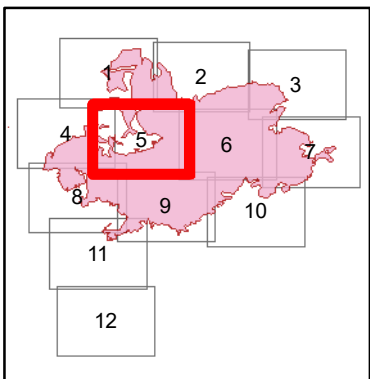
IAP Tiles

July 8, 2018

IR Acres 49,789
as of July 7, 2018

● Drop Point

▬ Uncontrolled Fire Edge



Dollar Ridge

UTNES-200383

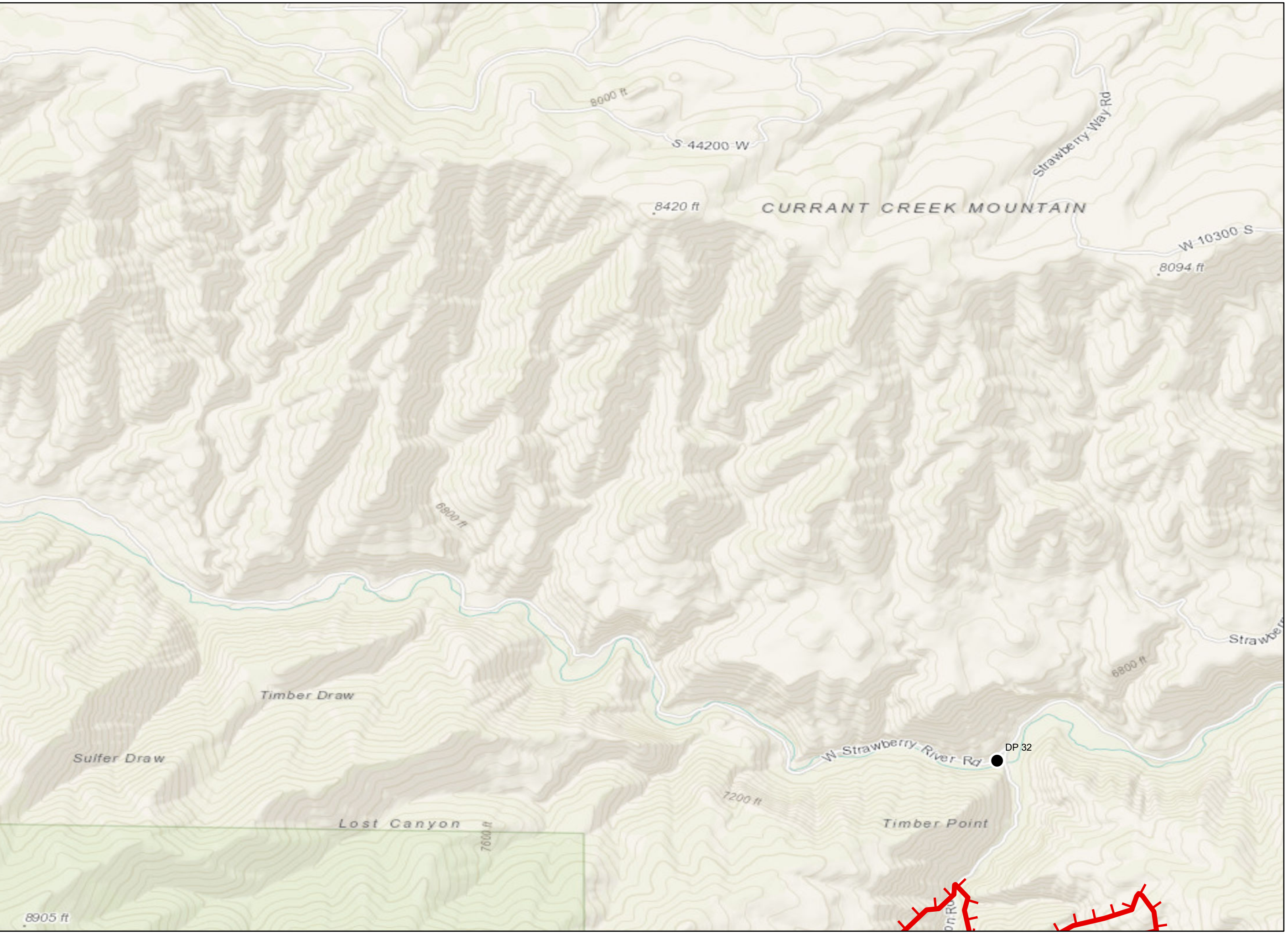
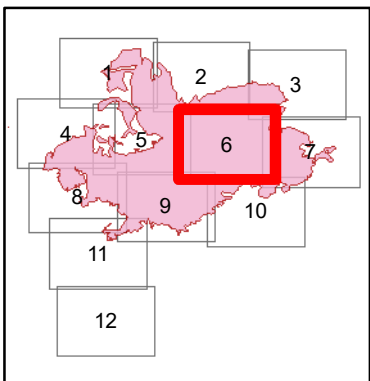
IAP Tiles

July 8, 2018

IR Acres 49,789
as of July 7, 2018

● Drop Point

▬ Uncontrolled Fire Edge



Dollar Ridge

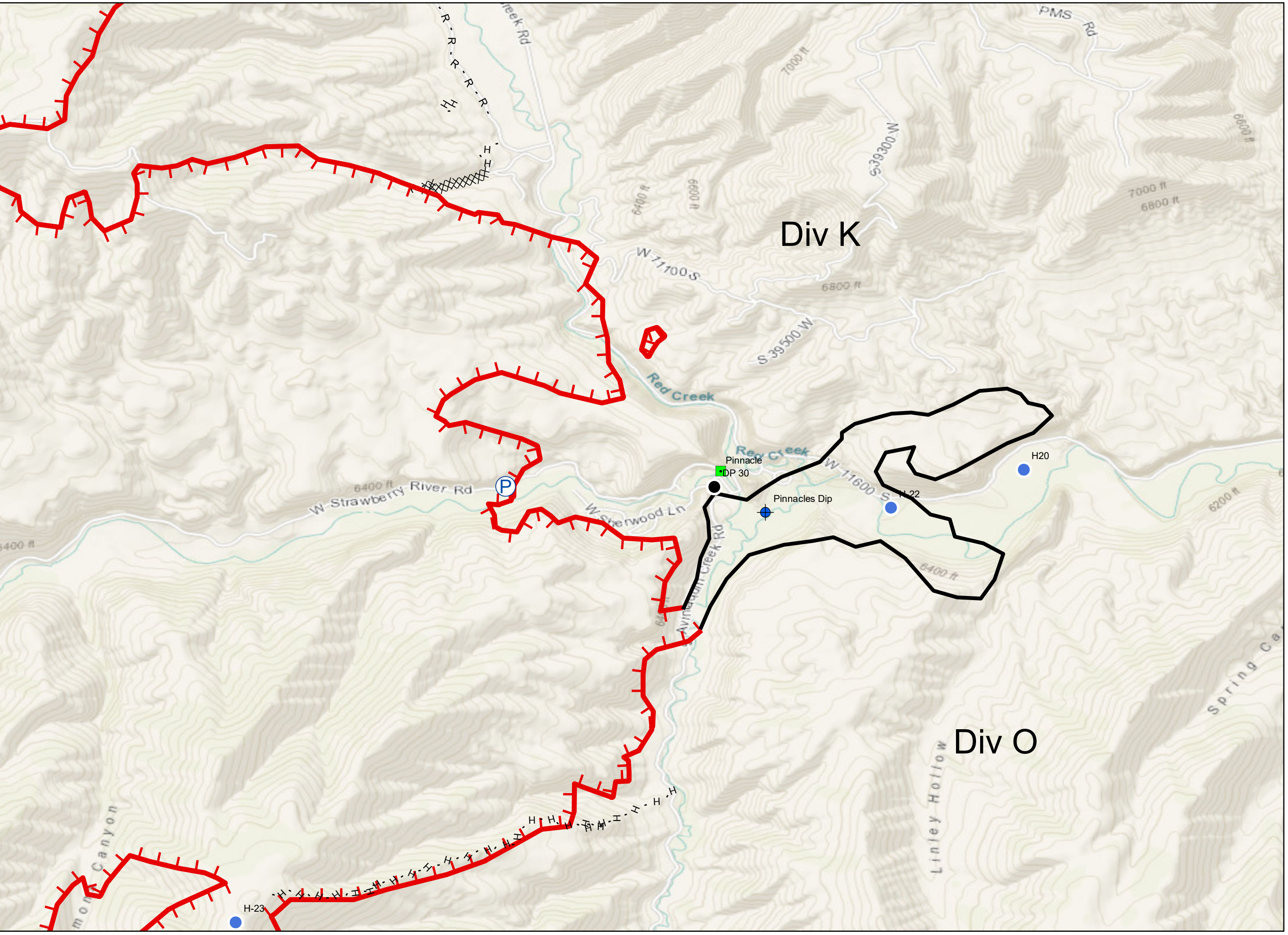
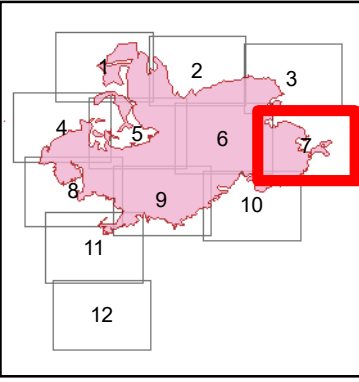
UTNES-200383

IAP Tiles

July 8, 2018

IR Acres 49,789
as of July 7, 2018

-  Dip Site
-  Drop Point
-  Helispot
-  Landmark
-  Pump
-  Uncontrolled Fire Edge
-  Completed Line
-  Completed Dozer Line
-  H - Completed Hand Line
-  R - Road as Completed Line



Dollar Ridge

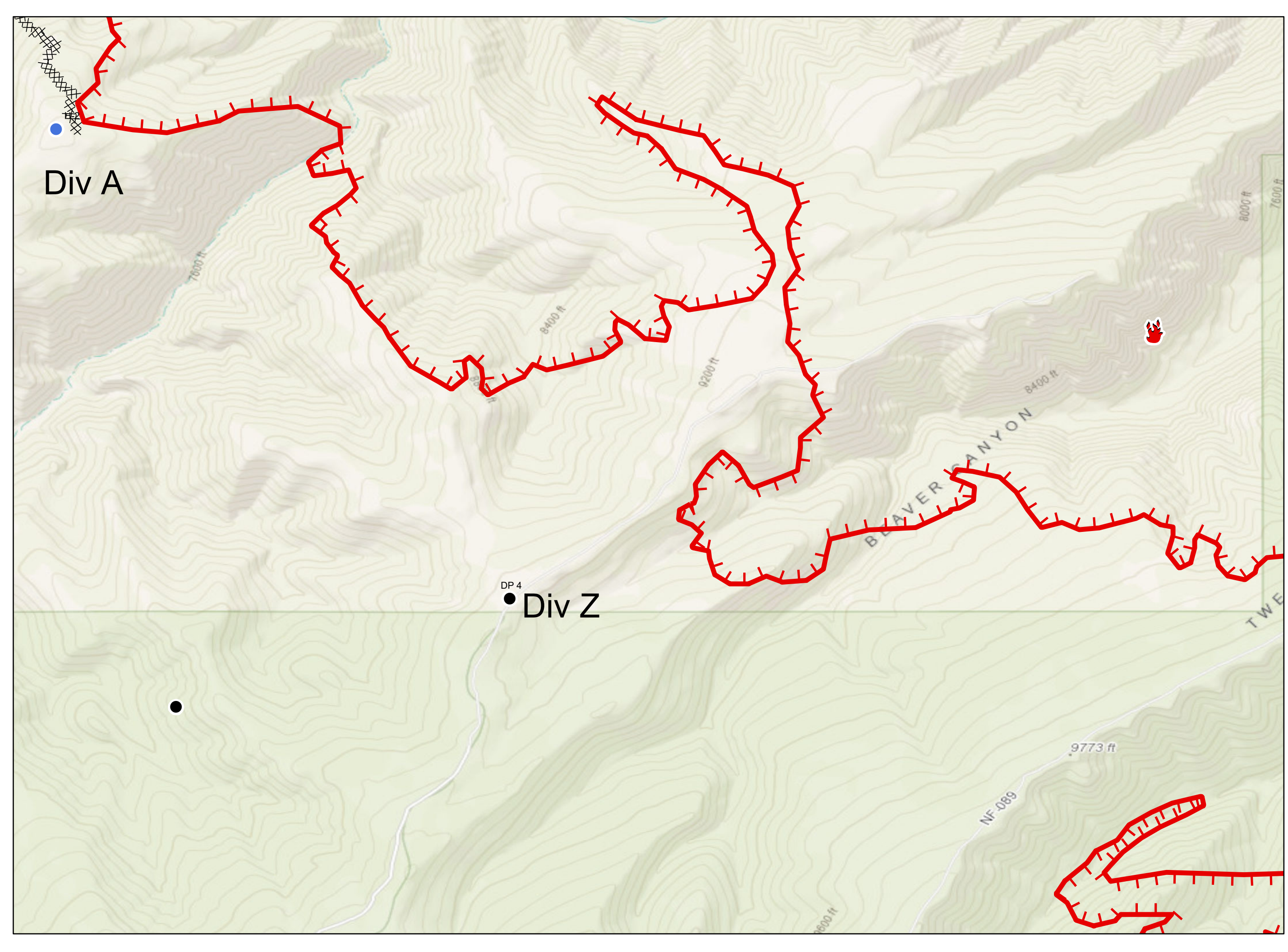
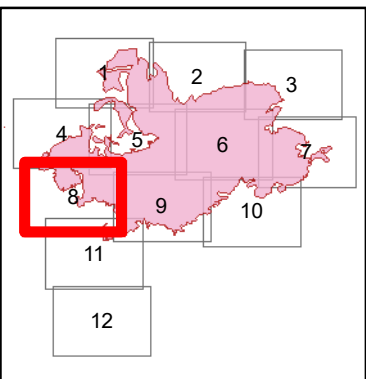
UTNES-200383

IAP Tiles

July 8, 2018

IR Acres 49,789
as of July 7, 2018

- Drop Point
- 🔥 Fire Location
- Helispot
- ▬ Uncontrolled Fire Edge
- XXXX Completed Dozer Line



Dollar Ridge

UTNES-200383

IAP Tiles

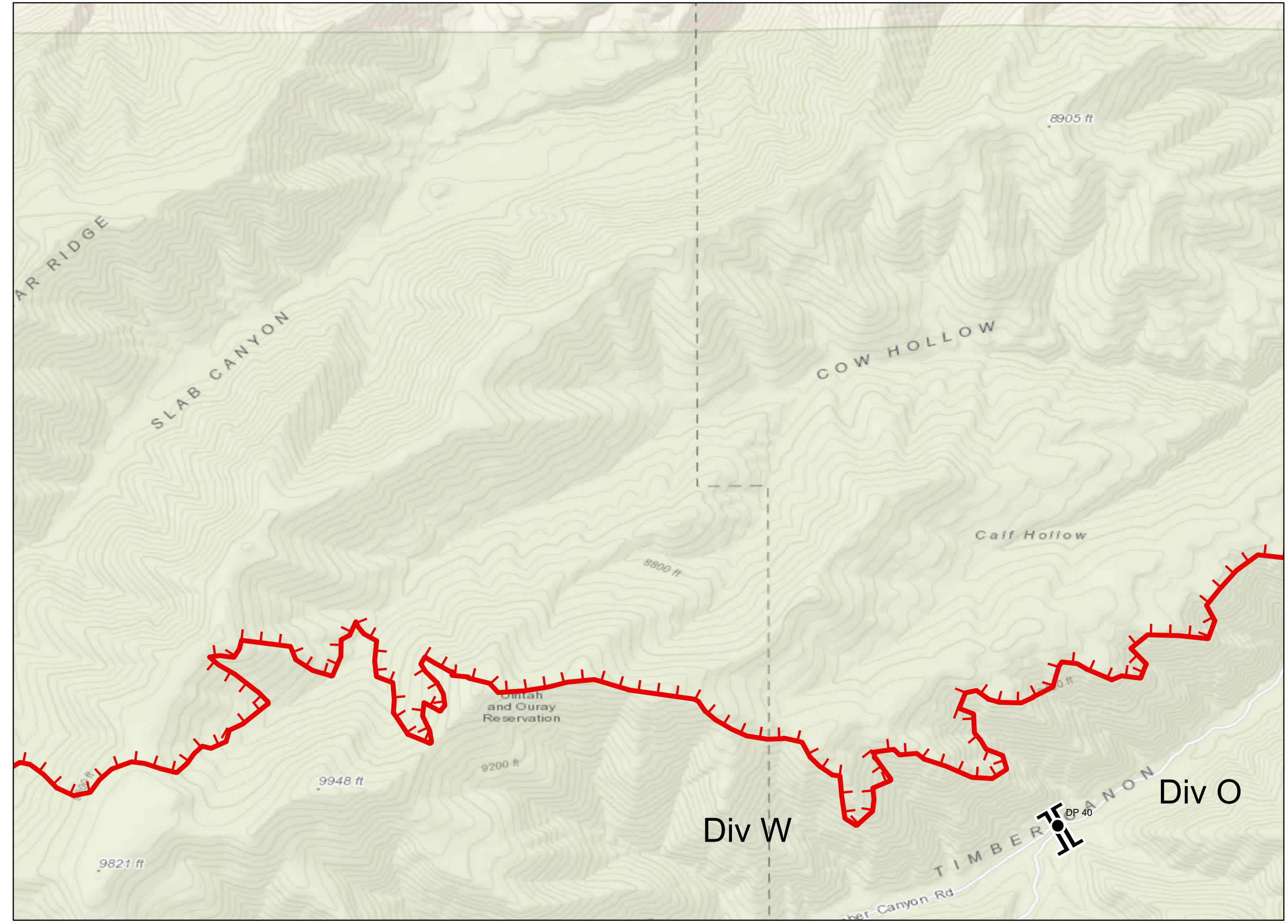
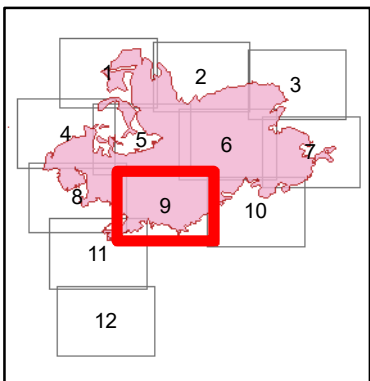
July 8, 2018

IR Acres 49,789
as of July 7, 2018

● Drop Point

|| Branch Break

┌ Uncontrolled Fire Edge



Dollar Ridge


UTNES-200383

IAP Tiles

July 8, 2018

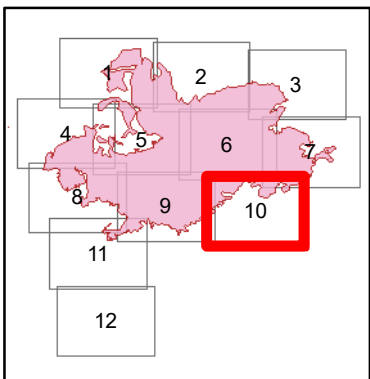
IR Acres 49,789
as of July 7, 2018

 Helispot

 Uncontrolled Fire Edge

H · Completed Hand Line

Div O



Dollar Ridge

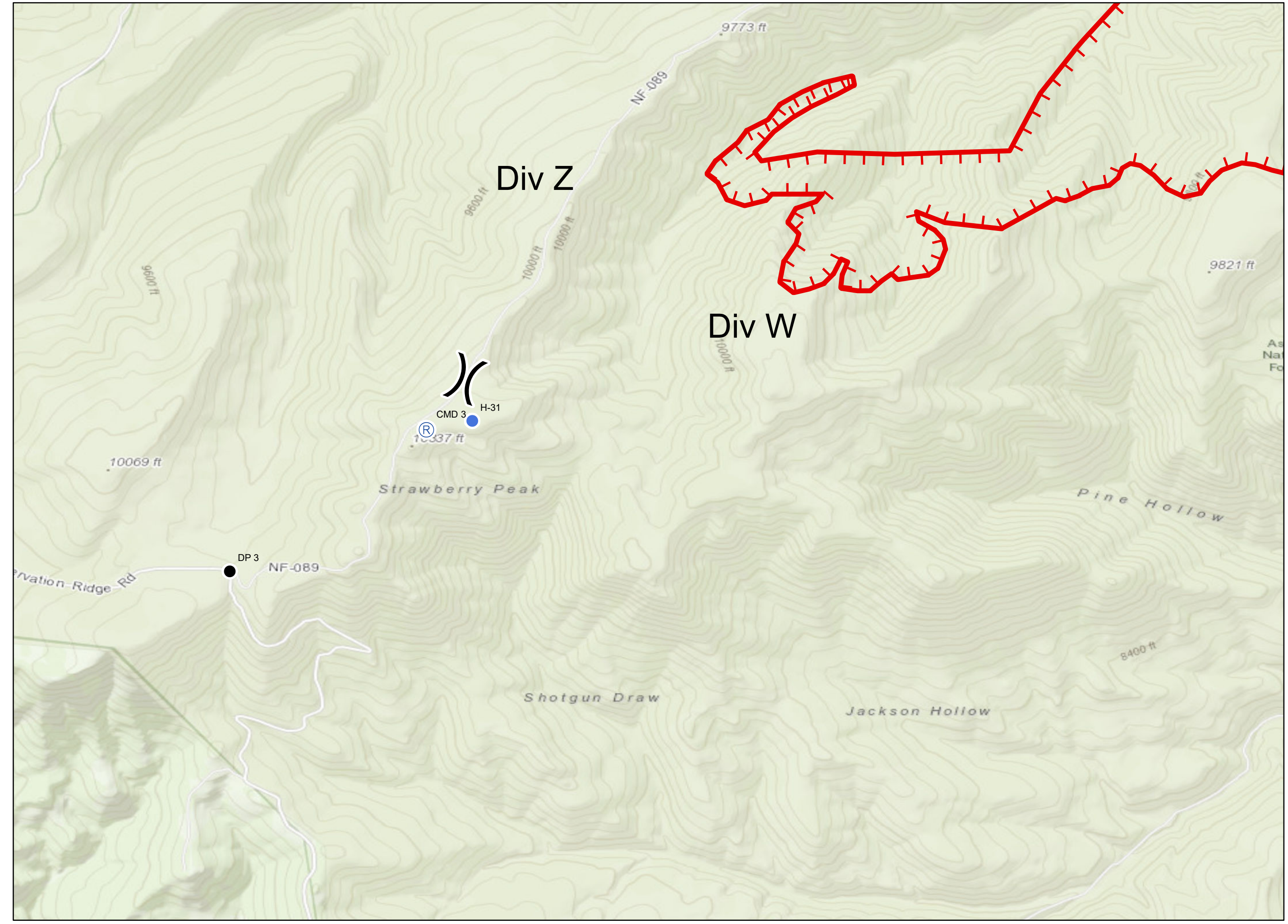
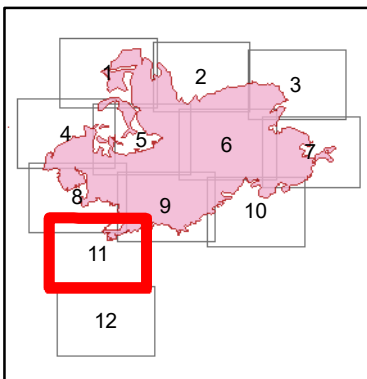
UTNES-200383

IAP Tiles

July 8, 2018

IR Acres 49,789
as of July 7, 2018

- Drop Point
- Helispot
- Ⓡ Repeater
- ⌋ Division Break
- ▬ Uncontrolled Fire Edge



Dollar Ridge

UTNES-200383

IAP Tiles

July 8, 2018

IR Acres 49,789
as of July 7, 2018

- Drop Point
- Helispot
- WX** Mobile Weather Unit

