

# Dollar Ridge

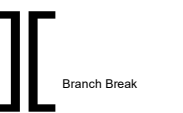
UTNES-200383

IAP Index

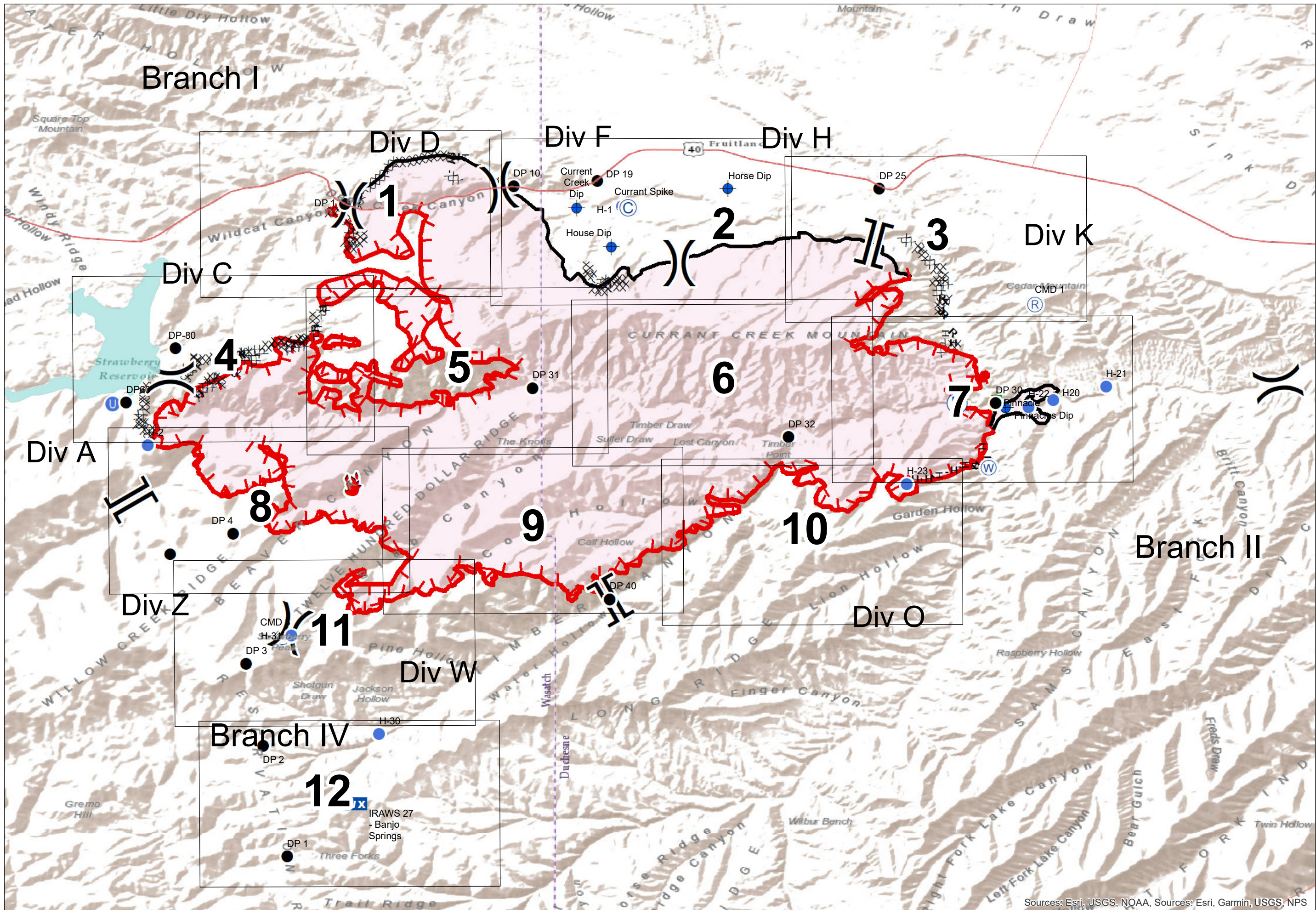
July 8, 2018  
IR Acres 49,789  
as of July 7, 2018  
0057



- Camp
- Dip Site
- Drop Point
- Fire Location
- Unimproved Landing Area
- Helispot
- Landmark
- Mobile Weather Unit
- Pump
- Repeater
- Water Source



- Uncontrolled Fire Edge
- Completed Line
- Completed Dozer Line
- Completed Hand Line
- Road as Completed Line



Sources: Esri, USGS, NOAA, Sources: Esri, Garmin, USGS, NPS

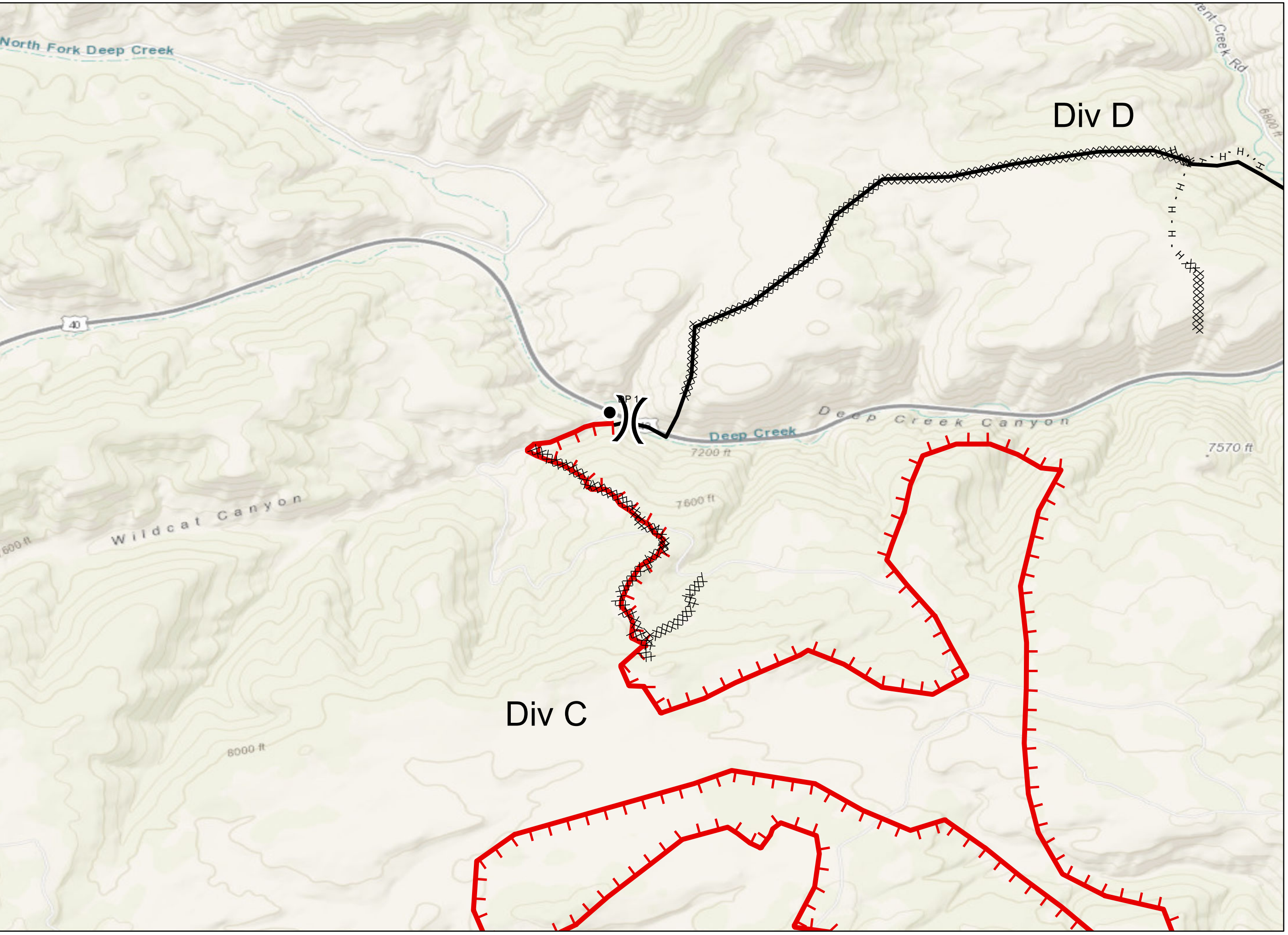
# Dollar Ridge

UTNES-200383

IAP Tiles

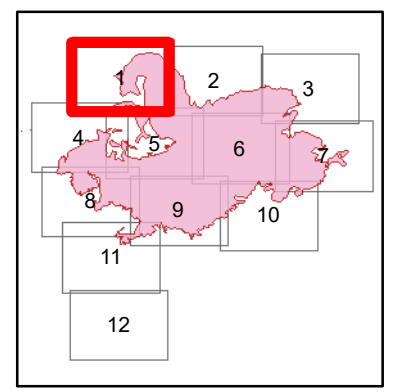
July 8, 2018

IR Acres 49,789  
as of July 7, 2018 0057



- Drop Point
- ⌋ Division Break

- ▬ Uncontrolled Fire Edge
- Completed Line
- XXXX Completed Dozer Line
- H · Completed Hand Line



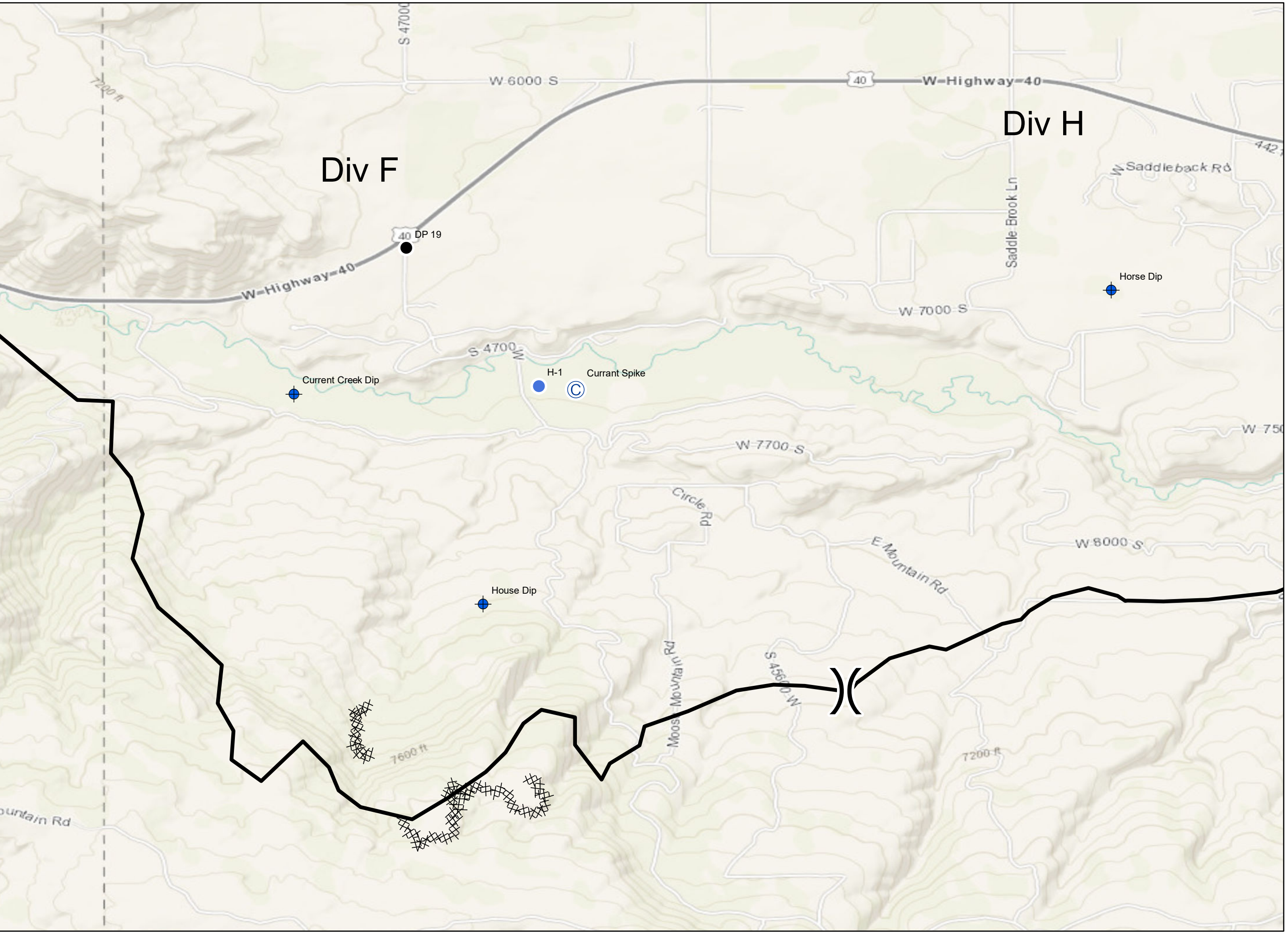
# Dollar Ridge

UTNES-200383

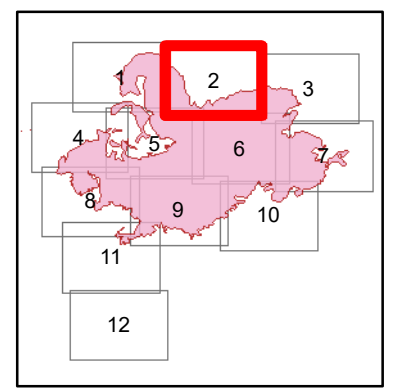
IAP Tiles

July 8, 2018

IR Acres 49,789  
as of July 7, 2018 0057



- Camp
- Dip Site
- Drop Point
- Helispot
- Division Break
- Completed Line
- Completed Dozer Line



# Dollar Ridge

UTNES-200383

IAP Tiles

July 8, 2018

IR Acres 49,789  
as of July 7, 2018 0057

● Drop Point

Ⓡ Repeater

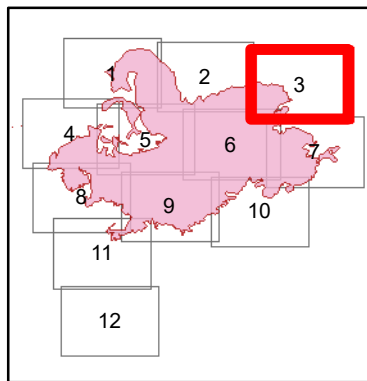
|| Branch Break

▬ Uncontrolled Fire Edge

— Completed Line

XXXX Completed Dozer Line

R - Road as Completed Line



# Dollar Ridge

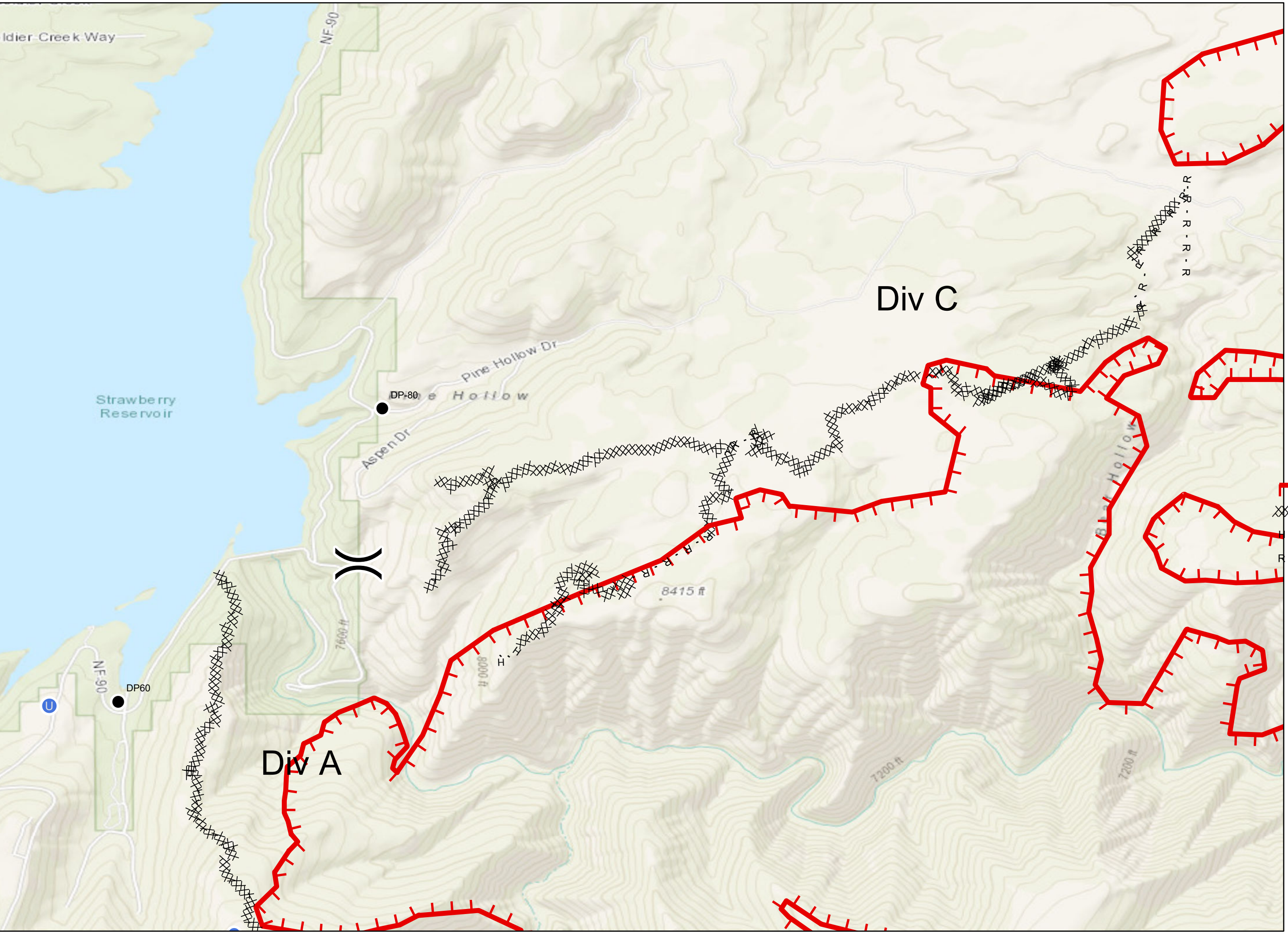
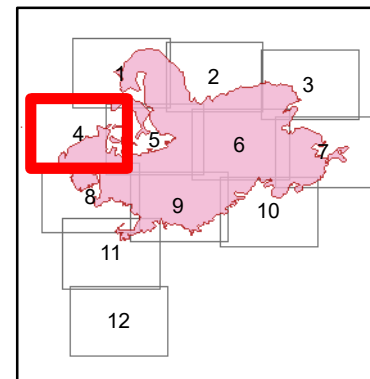
UTNES-200383

IAP Tiles

July 8, 2018

IR Acres 49,789  
as of July 7, 2018 0057

- Drop Point
- U Unimproved Landing Area
- Helispot
- ) Division Break
- Uncontrolled Fire Edge
- Completed Dozer Line
- Completed Hand Line
- R - Road as Completed Line



# Dollar Ridge

UTNES-200383

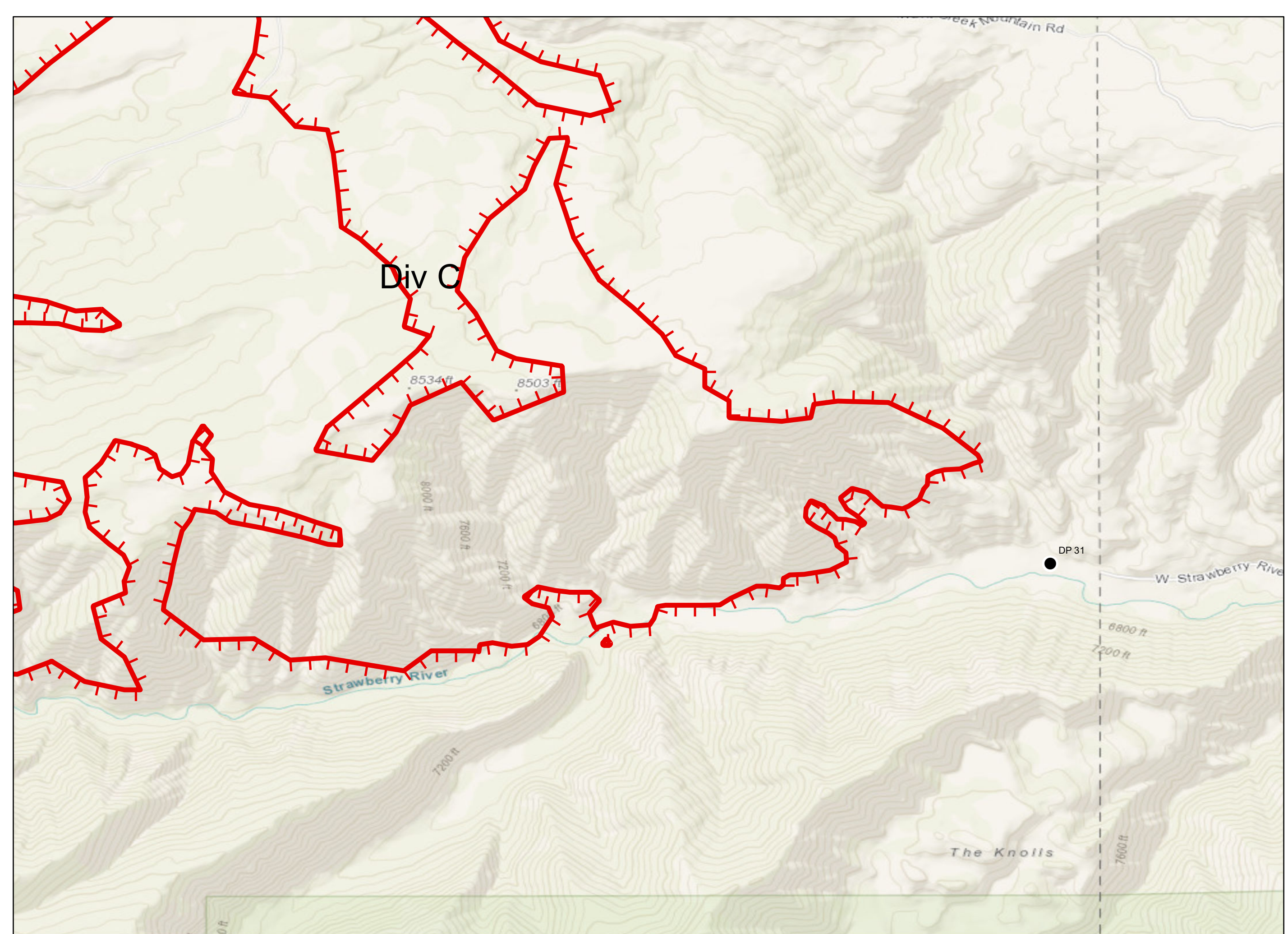
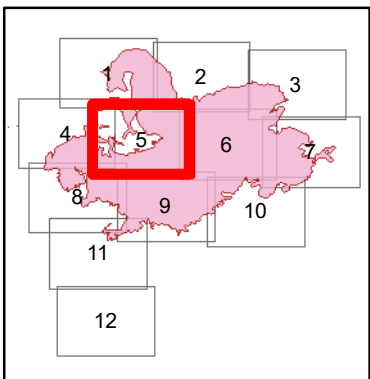
IAP Tiles

July 8, 2018

IR Acres 49,789  
as of July 7, 2018 0057

● Drop Point

▬ Uncontrolled Fire Edge



# Dollar Ridge

UTNES-200383

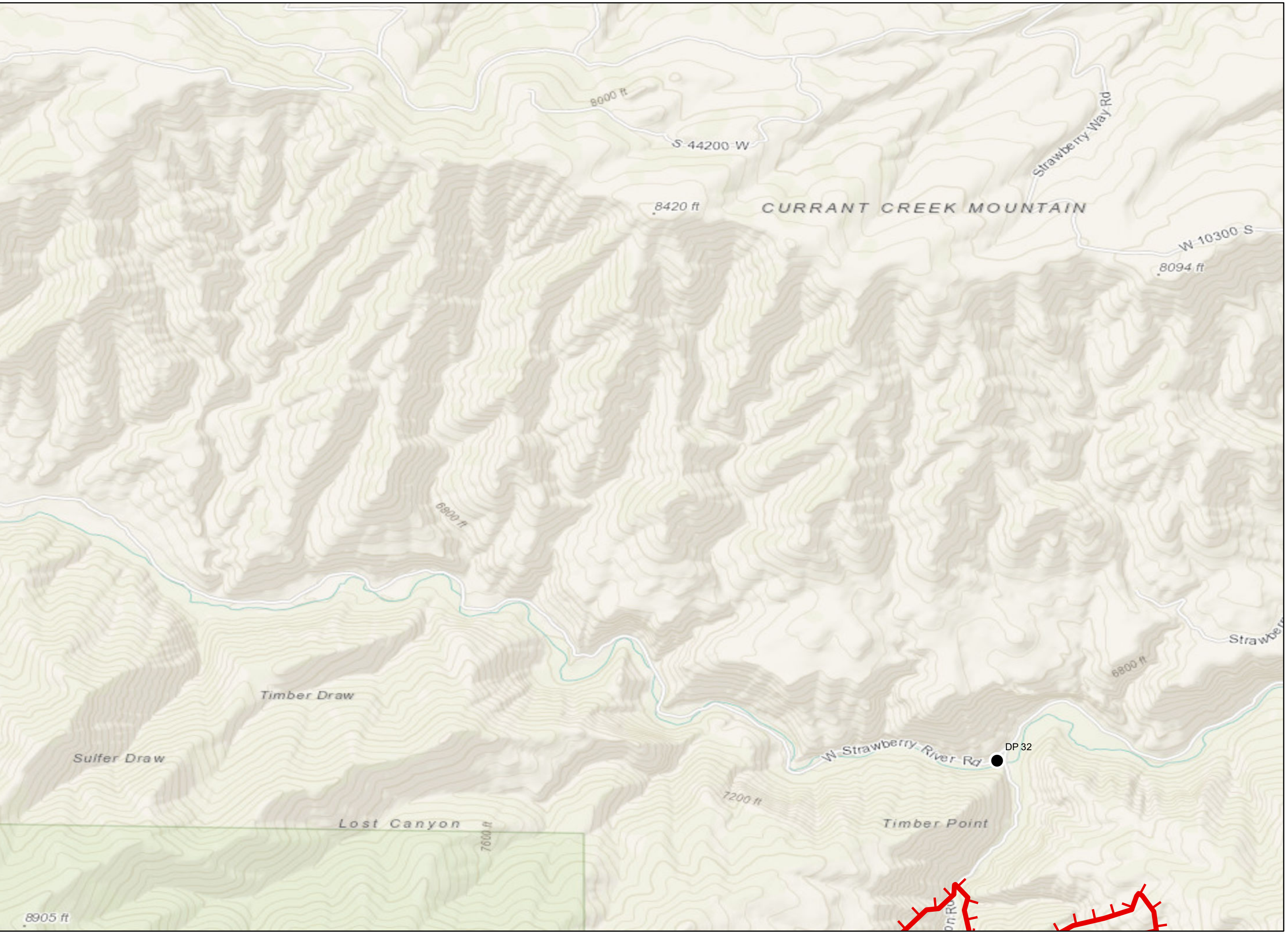
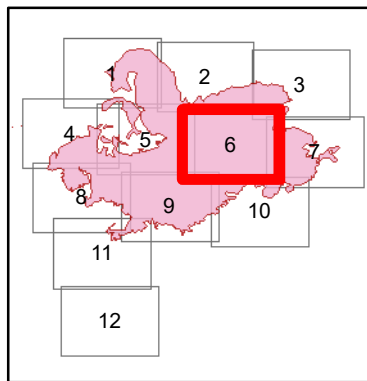
IAP Tiles

July 8, 2018

IR Acres 49,789  
as of July 7, 2018 0057

● Drop Point

▬ Uncontrolled Fire Edge



# Dollar Ridge

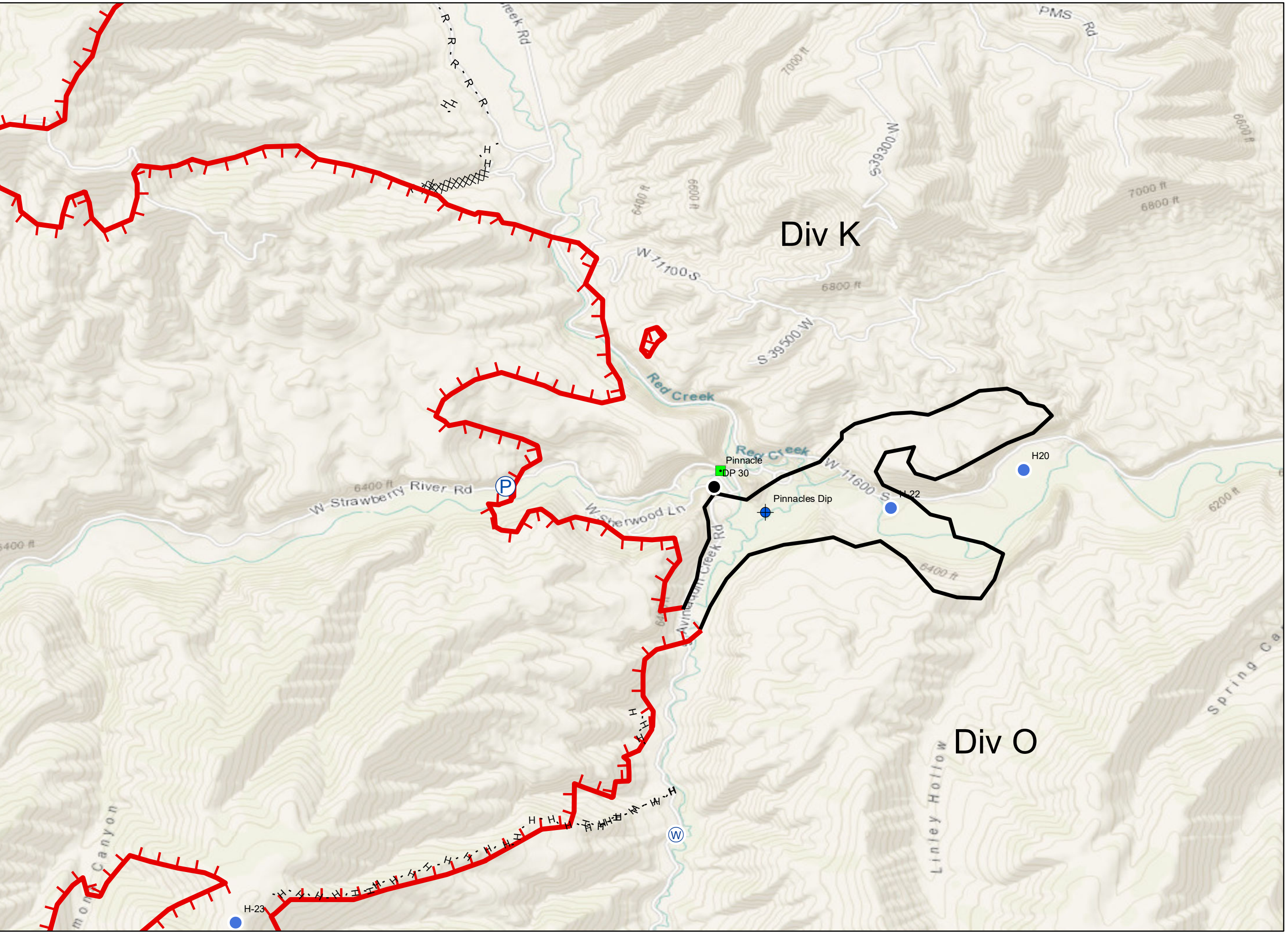
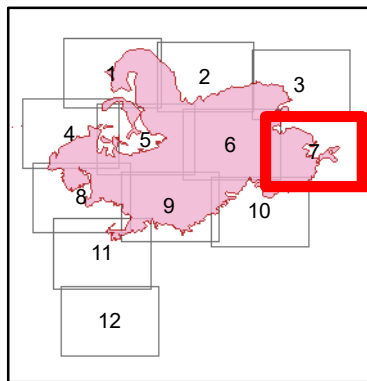
UTNES-200383

IAP Tiles

July 8, 2018

IR Acres 49,789  
as of July 7, 2018 0057

-  Dip Site
-  Drop Point
-  Helispot
-  Landmark
-  Pump
-  Water Source
-  Uncontrolled Fire Edge
-  Completed Line
-  Completed Dozer Line
-  H - Completed Hand Line
-  R - Road as Completed Line





# Dollar Ridge

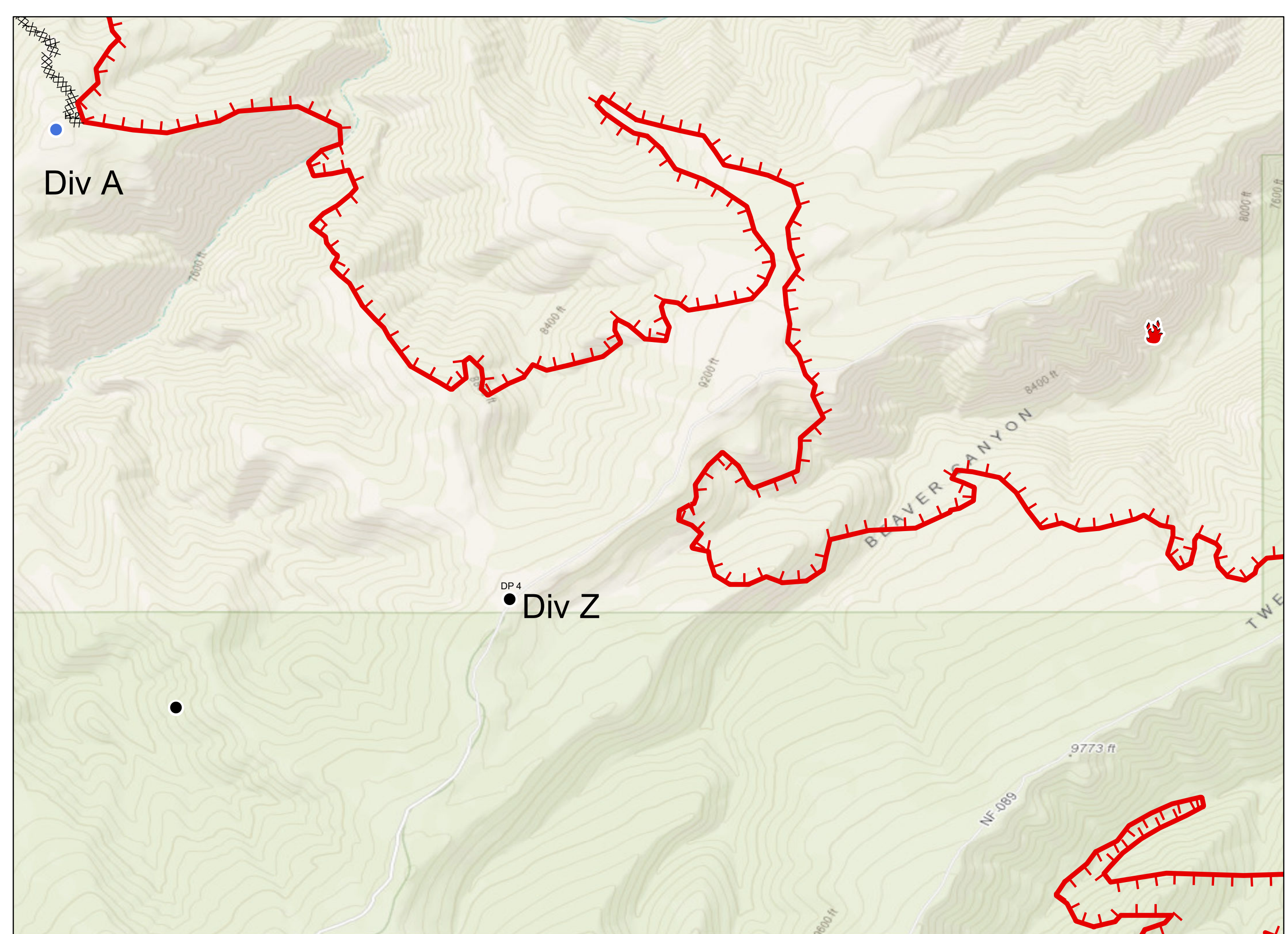
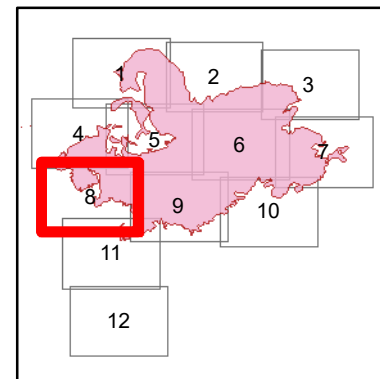
UTNES-200383

IAP Tiles

July 8, 2018

IR Acres 49,789  
as of July 7, 2018 0057

- Drop Point
- 🔥 Fire Location
- Helispot
- ▬ Uncontrolled Fire Edge
- XXXX Completed Dozer Line



# Dollar Ridge

UTNES-200383

IAP Tiles

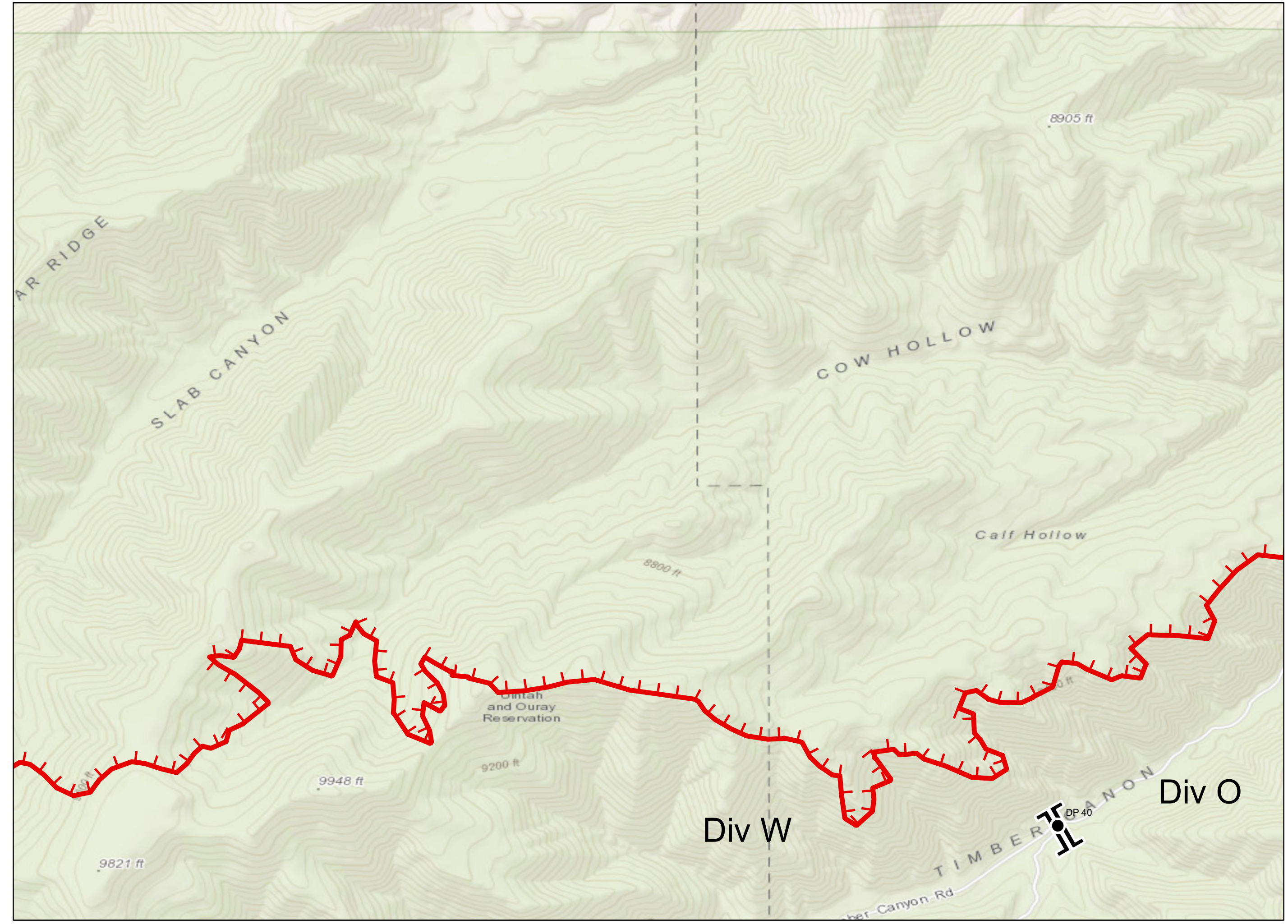
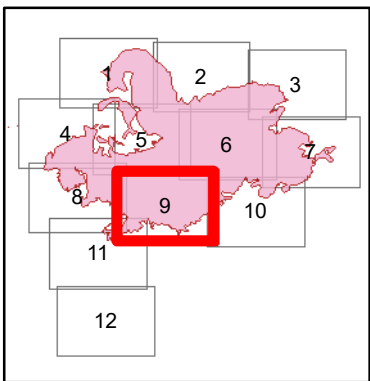
July 8, 2018

IR Acres 49,789  
as of July 7, 2018 0057

● Drop Point

⌋ Branch Break

▬ Uncontrolled Fire Edge






# Dollar Ridge

UTNES-200383

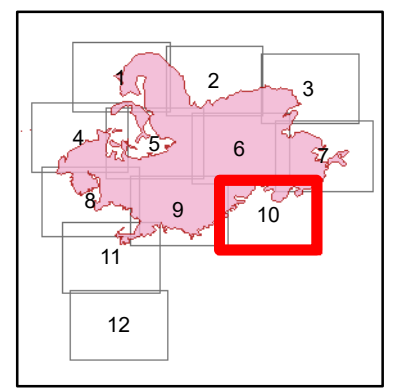
IAP Tiles

July 8, 2018

IR Acres 49,789  
as of July 7, 2018 0057

-  Helispot
-  Uncontrolled Fire Edge
-  Completed Hand Line

Div O



# Dollar Ridge

UTNES-200383

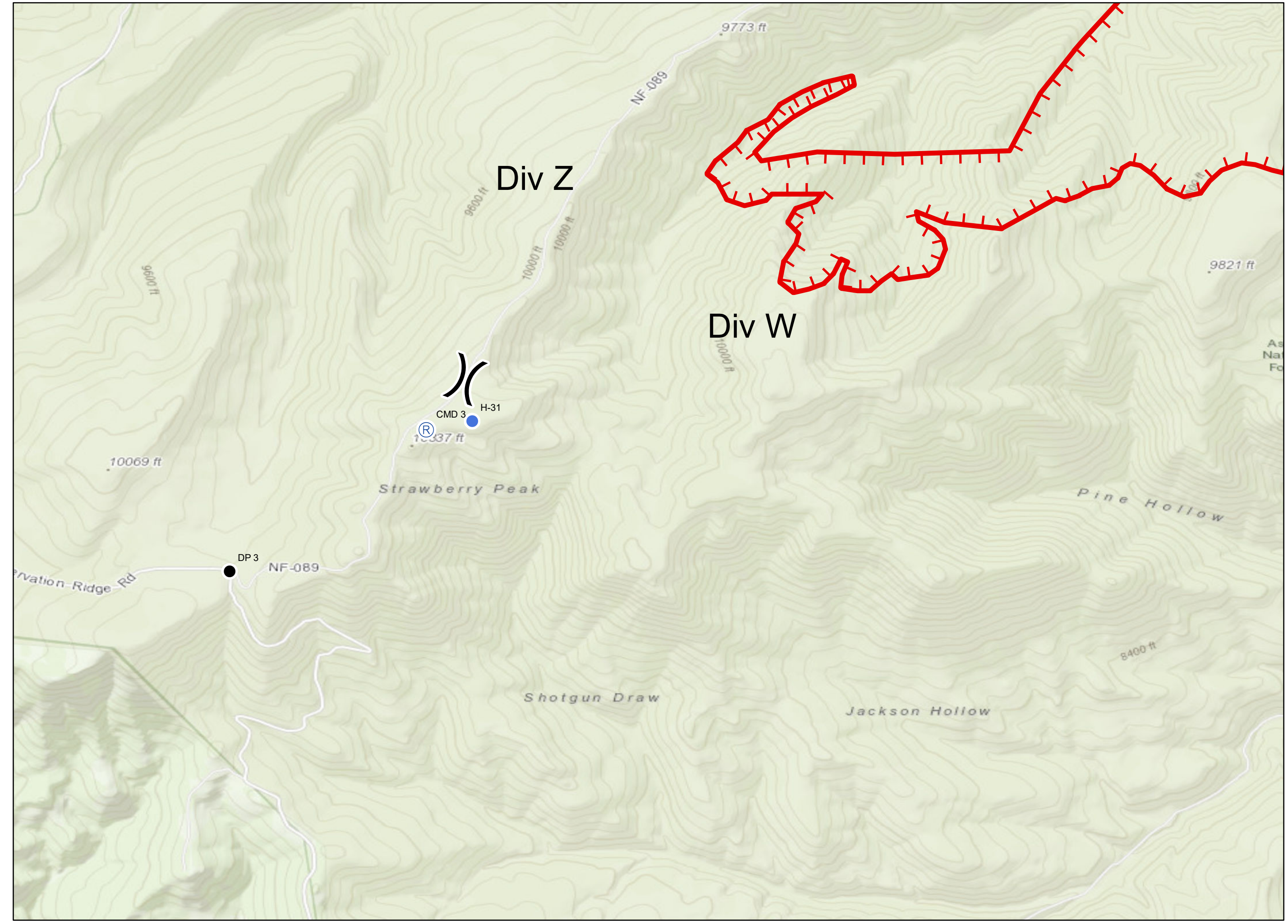
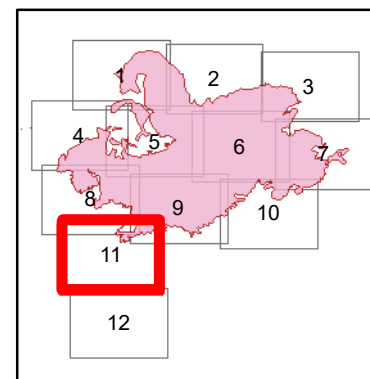
IAP Tiles

July 8, 2018

IR Acres 49,789  
as of July 7, 2018 0057

- Drop Point
- Helispot
- Ⓡ Repeater
- ⌋ Division Break

▬ Uncontrolled Fire Edge



# Dollar Ridge

UTNES-200383

IAP Tiles

July 8, 2018

IR Acres 49,789  
as of July 7, 2018 0057

- Drop Point
- Helispot
- WX** Mobile Weather Unit

