




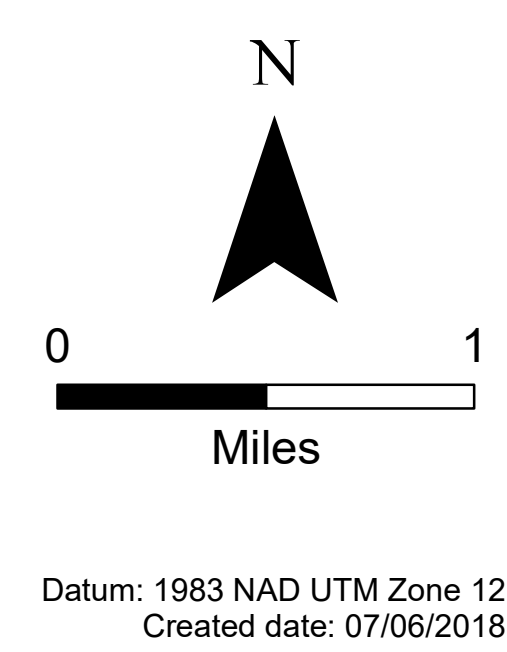


	Land Agency	Acres	Percent
	USFS	10,685	21.5%
	Private	28,933	58.1%
	State	8,391	16.9%
	Tribal	1,779	3.6%
	Total	49,789	100.00%

OWNERSHIP

Ownership
Dollar Ridge
UT-NES-200383
07/08/2018



Datum: 1983 NAD UTM Zone 12
Created date: 07/06/2018

49,789 Acres as of 7/7/2018 0057