






Public Information

Dollar Ridge





07/08/2018


49,789 Acres
as of 7/7/2018 0057

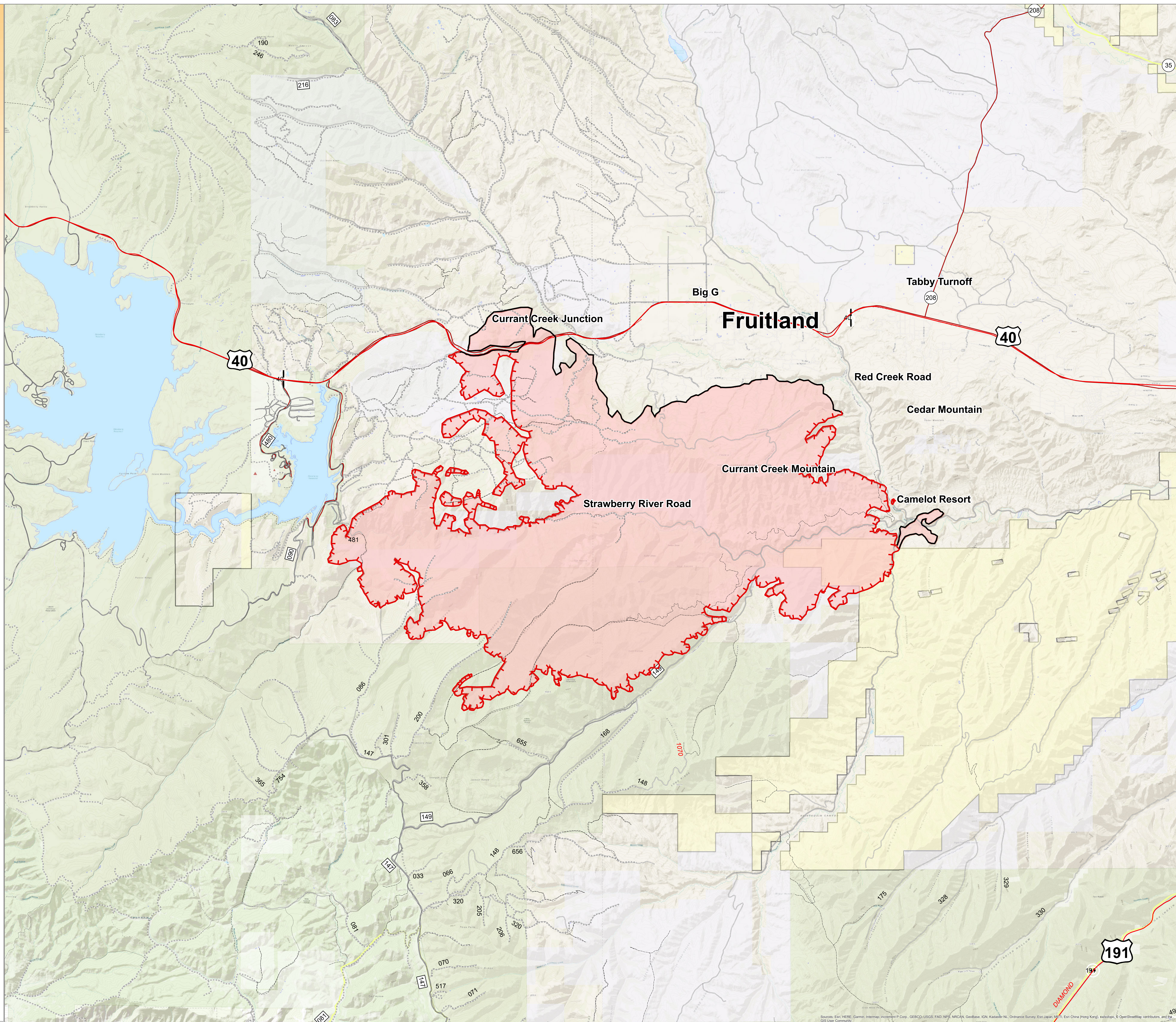
 Uncontrolled Fire Edge
 Completed Line



Legend

-  Fire Perimeter
-  Tribal
-  BLM
-  State

0  3 Miles



Sources: Esri, HERE, Garmin, Intermap, increment P Corp., GEBCO, USGS, FAO, NPS, NRCAN, GEBCO, IGN, Kadaster NL, Ordnance Survey, Esri Japan, Swisstopo, S. China (Hong Kong), Swisstopo, © OpenStreetMap contributors, and the GIS User Community