








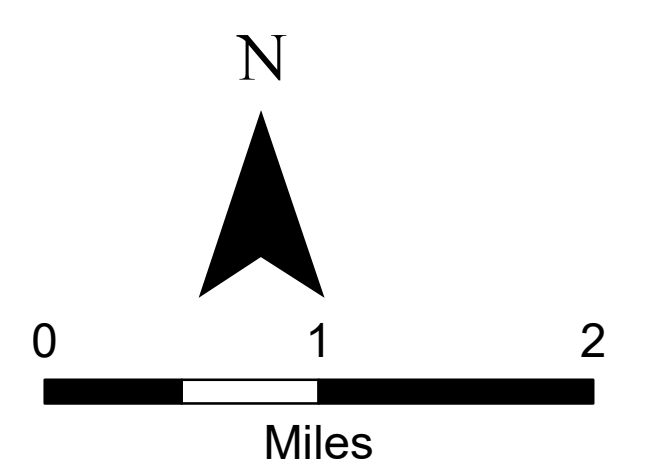


Retardant Avoidance

Dollar Ridge
 UT-NES-200383
 07/08/2018
 49,789 Acres



- | | |
|--|---|
|  Planning Areas |  Terrestrial Retardant Avoidance |
|  Fire Area |  Utah Major Streams |
|  Colorado Cutthroat Trout Quarter Mile Buffer |  Utah Water Service Areas |
|  Stream & Water Body Retardant Avoidance |  Hydrologic Basins |
| |  US Highway |



Datum: 1983 NAD UTM Zone 12
 Created date: 07/06/2018