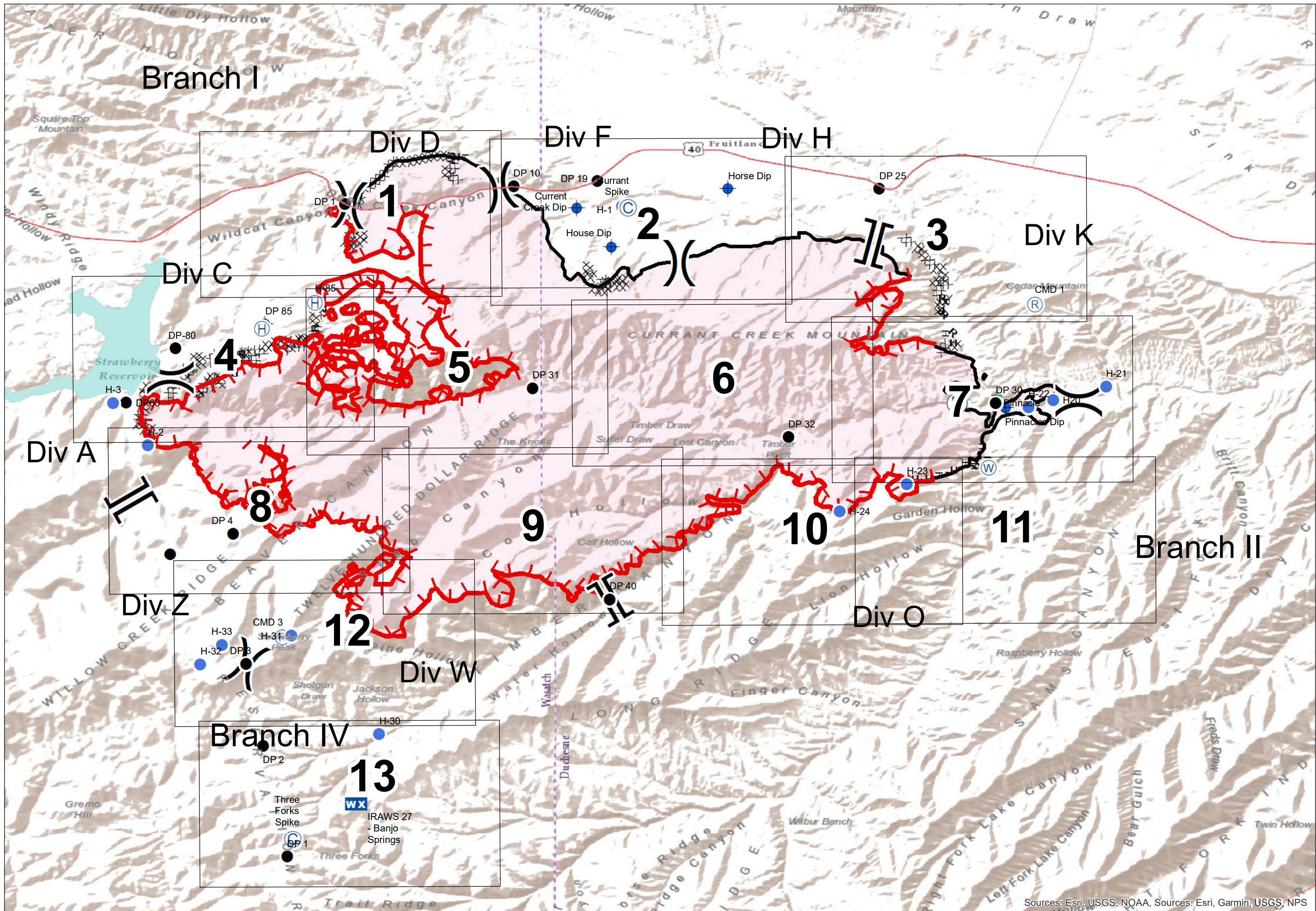




- Camp
- Dip Site
- Drop Point
- Helibase
- Unimproved Landing Area
- Helispot
- Landmark
- Mobile Weather Unit
- Pump
- Repeater
- Water Source
- Division Break
- Branch Break

- Uncontrolled Fire Edge
- Completed Line
- Completed Dozer Line
- Completed Hand Line
- Road as Completed Line



Sources: Esri, USGS, NOAA, Sources: Esri, Garmin, USGS, NPS

Dollar Ridge

UTNES-200383

IAP Tiles

July 9, 2018

IR Acres 52,068



● Drop Point

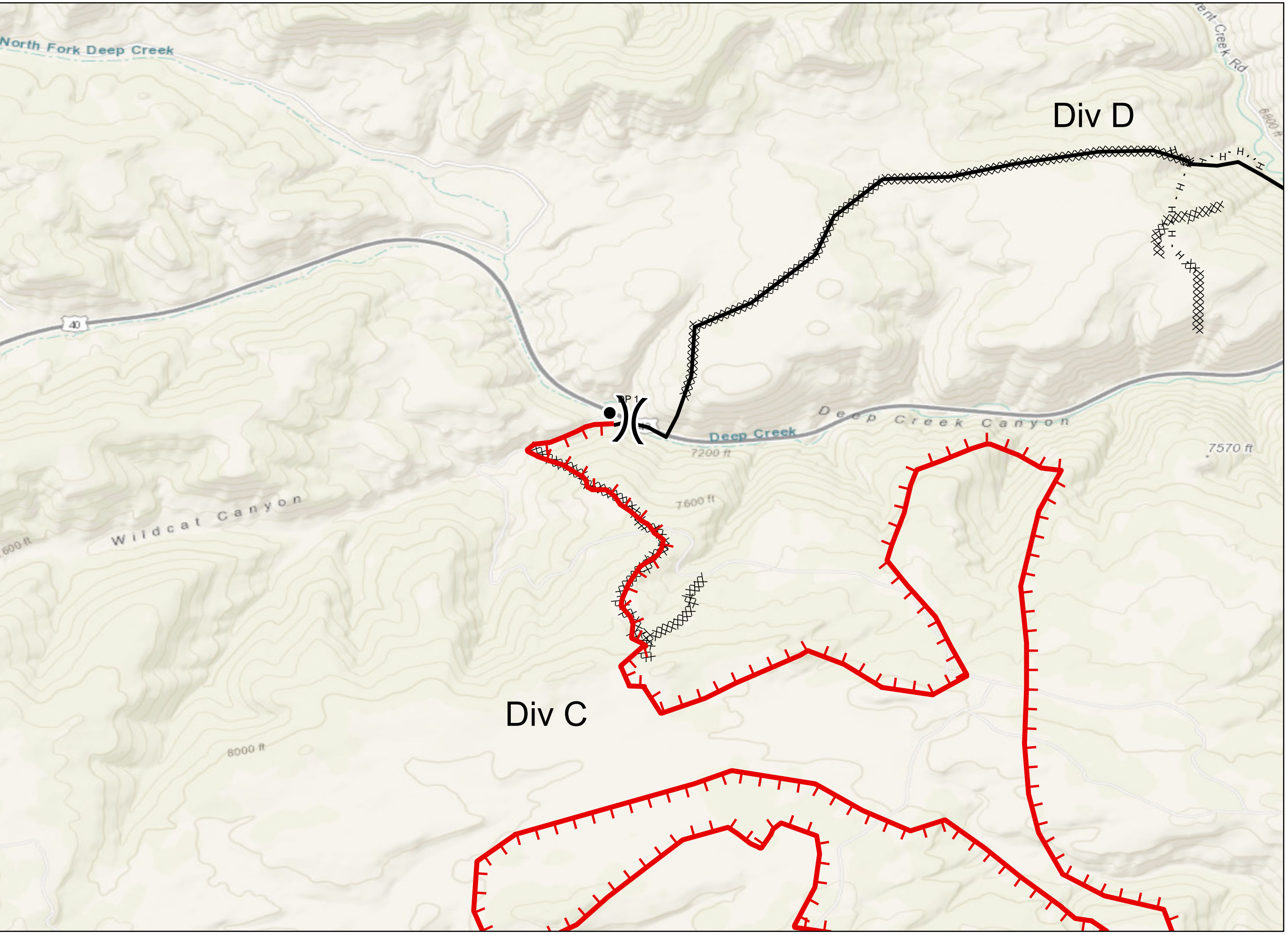
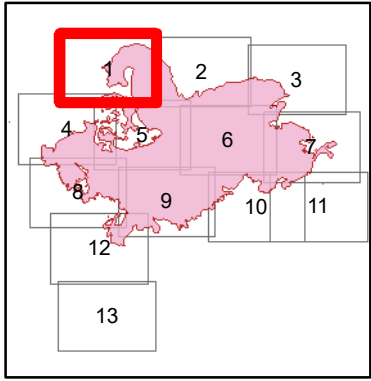
) (Division Break

▬ Uncontrolled Fire Edge

▬ Completed Line

XXXX Completed Dozer Line

H - Completed Hand Line



Dollar Ridge

UTNES-200383

IAP Tiles

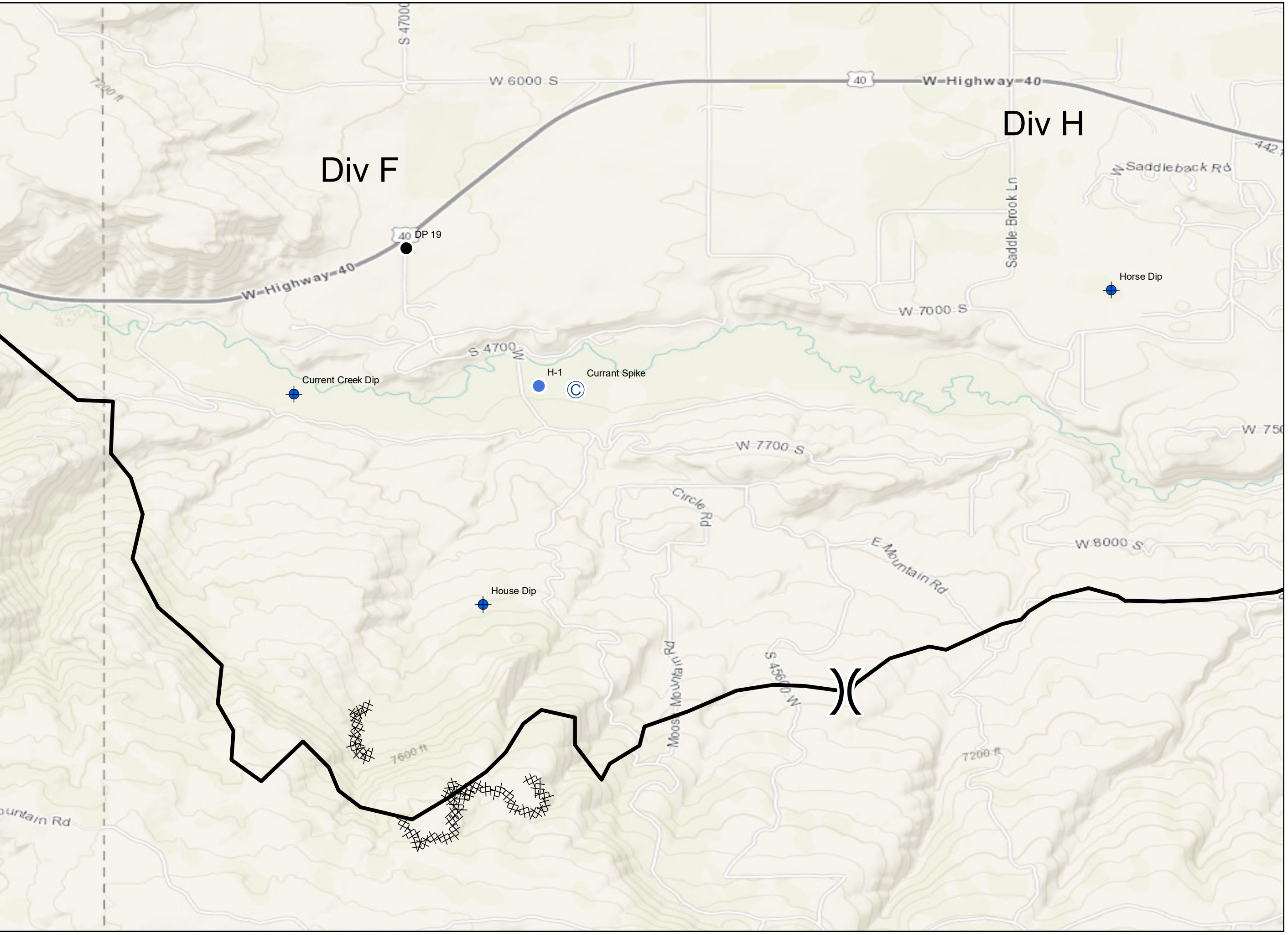
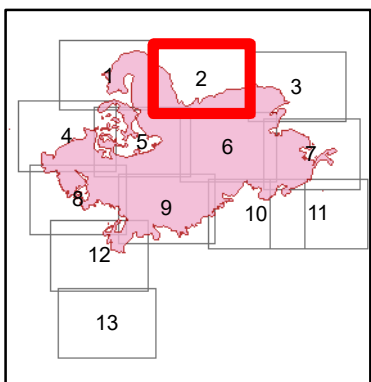
July 9, 2018

IR Acres 52,068



- Camp
- Dip Site
- Drop Point
- Helispot
- Division Break

- Completed Line
- Completed Dozer Line



Dollar Ridge

UTNES-200383

IAP Tiles

July 9, 2018

IR Acres 52,068



● Drop Point

Ⓡ Repeater

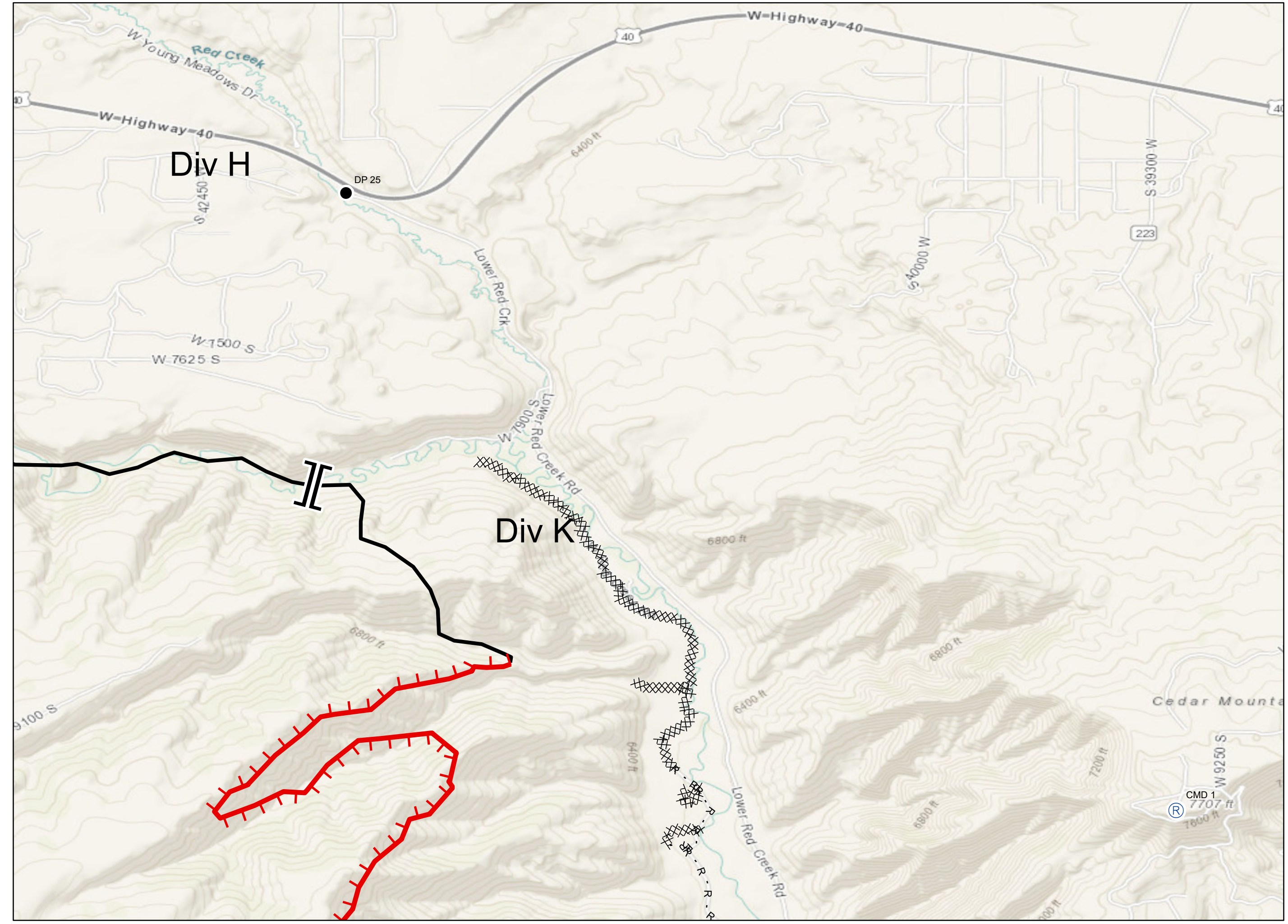
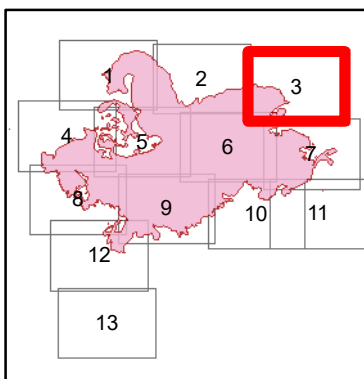
|| Branch Break

— Uncontrolled Fire Edge

— Completed Line

XXXX Completed Dozer Line

R · Road as Completed Line



Dollar Ridge

UTNES-200383

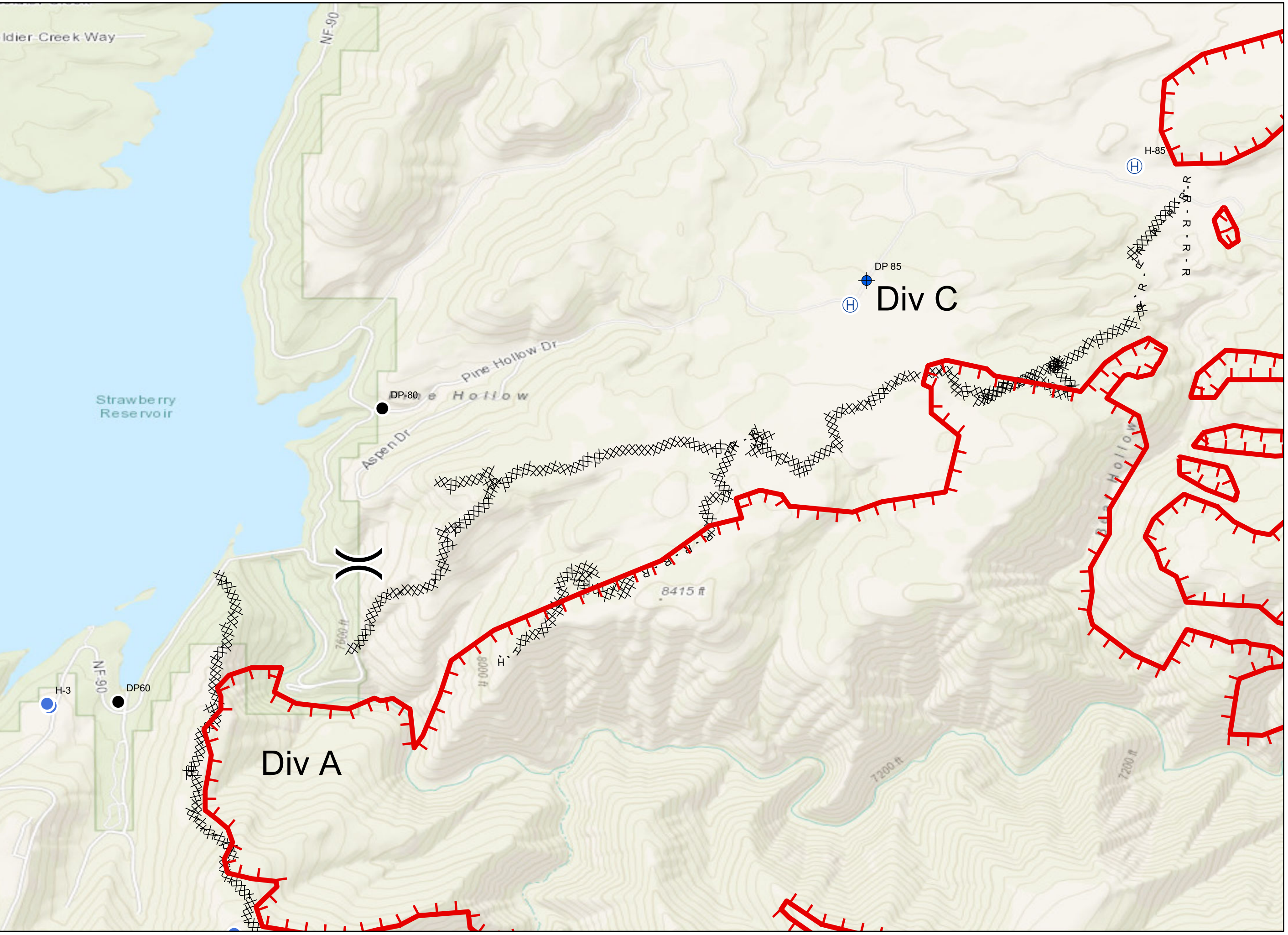
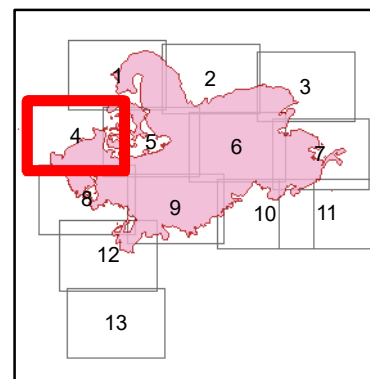
IAP Tiles

July 9, 2018

IR Acres 52,068



- Dip Site
- Drop Point
- Helibase
- Unimproved Landing Area
- Helispot
- Division Break
- Uncontrolled Fire Edge
- Completed Dozer Line
- Completed Hand Line
- Road as Completed Line



Dollar Ridge

UTNES-200383

IAP Tiles

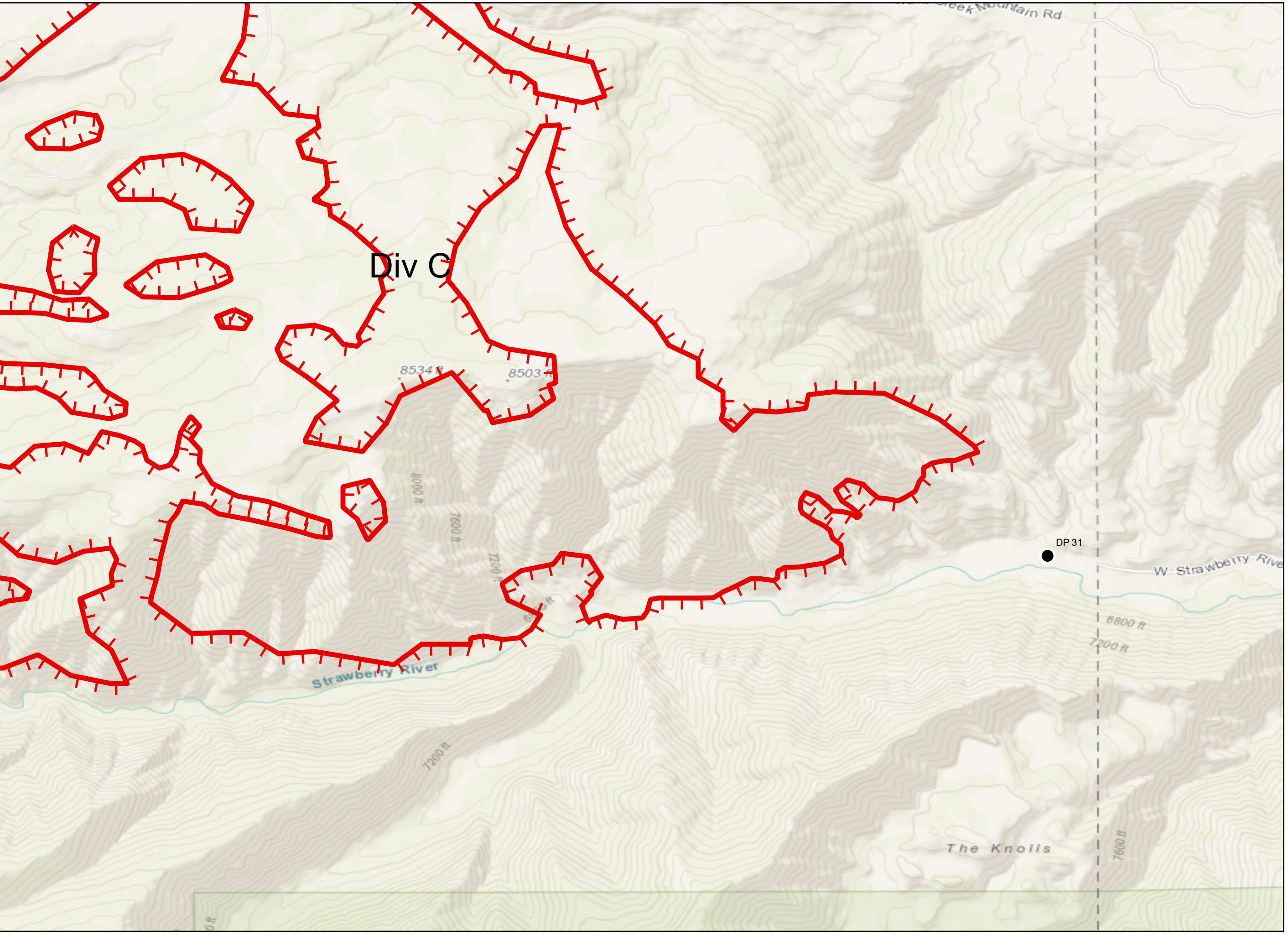
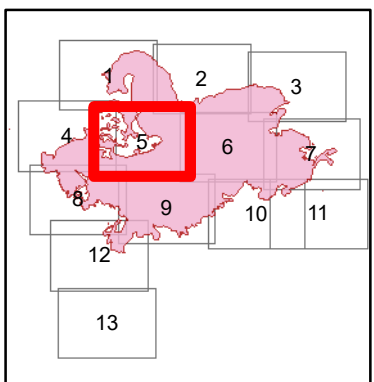
July 9, 2018

IR Acres 52,068



● Drop Point

▬ Uncontrolled Fire Edge



Dollar Ridge

UTNES-200383

IAP Tiles

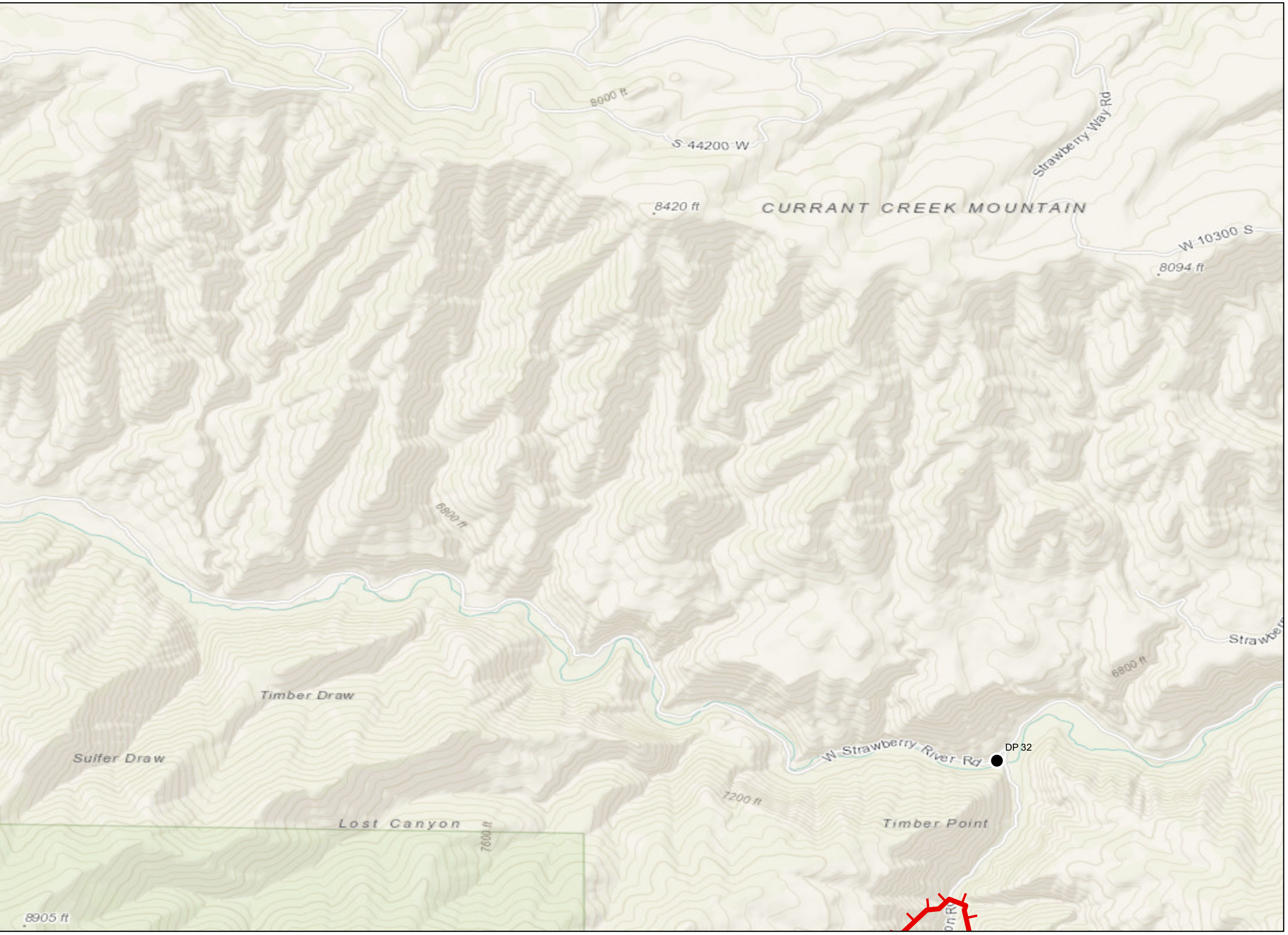
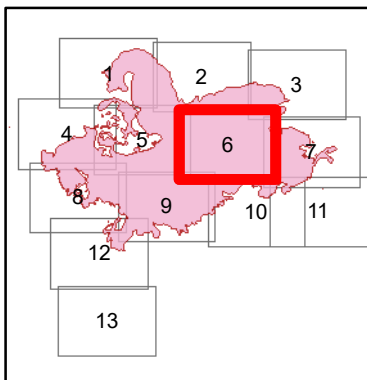
July 9, 2018

IR Acres 52,068



● Drop Point

┌ Uncontrolled Fire Edge



Dollar Ridge

UTNES-200383

IAP Tiles

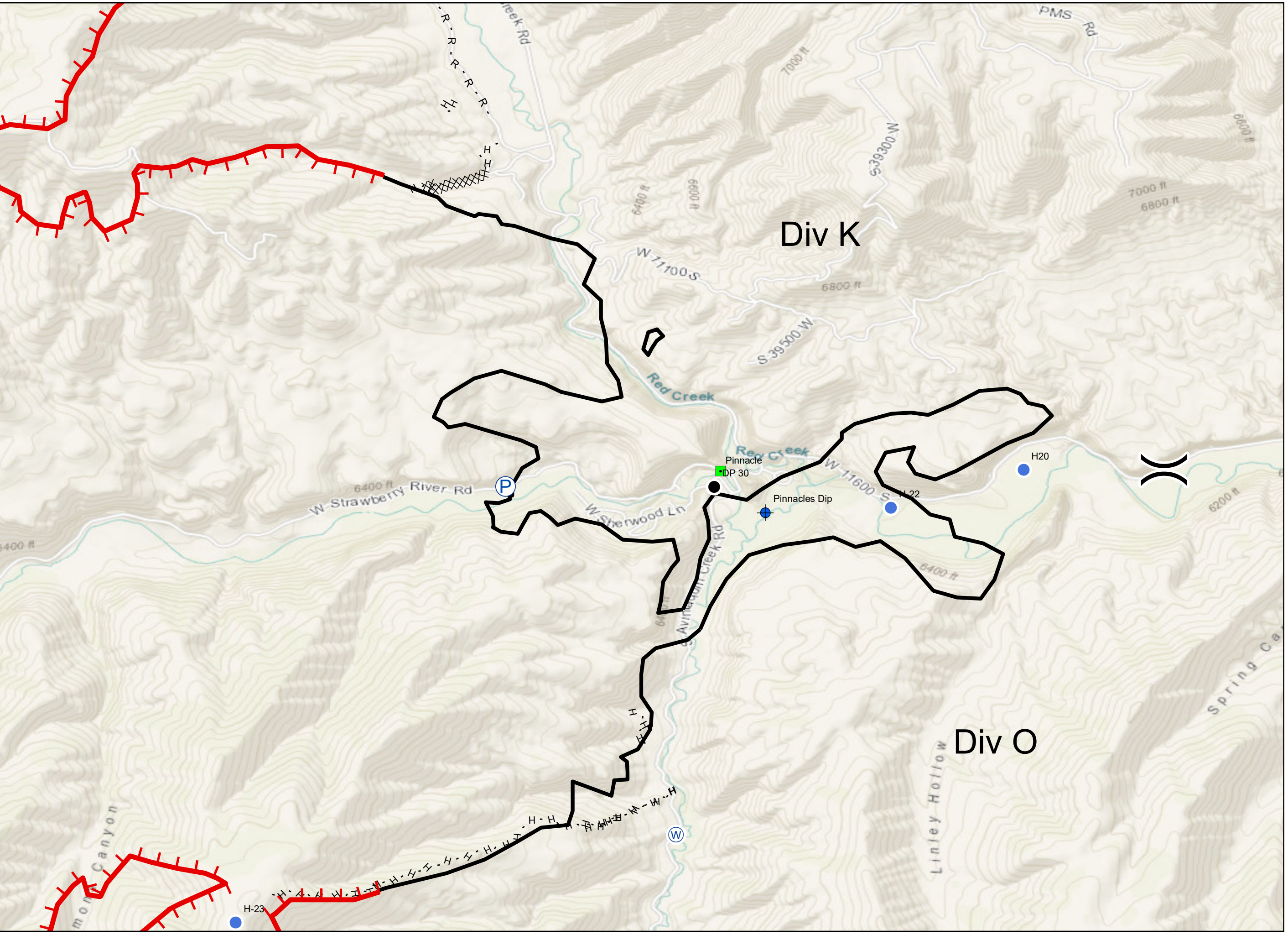
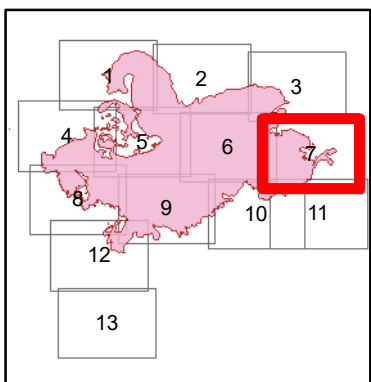
July 9, 2018

IR Acres 52,068



- Dip Site
- Drop Point
- Helispot
- Landmark
- Pump
- Water Source
- Division Break

- Uncontrolled Fire Edge
- Completed Line
- Completed Dozer Line
- H - Completed Hand Line
- R - Road as Completed Line



Dollar Ridge

UTNES-200383

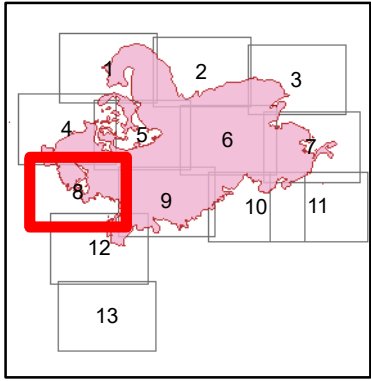
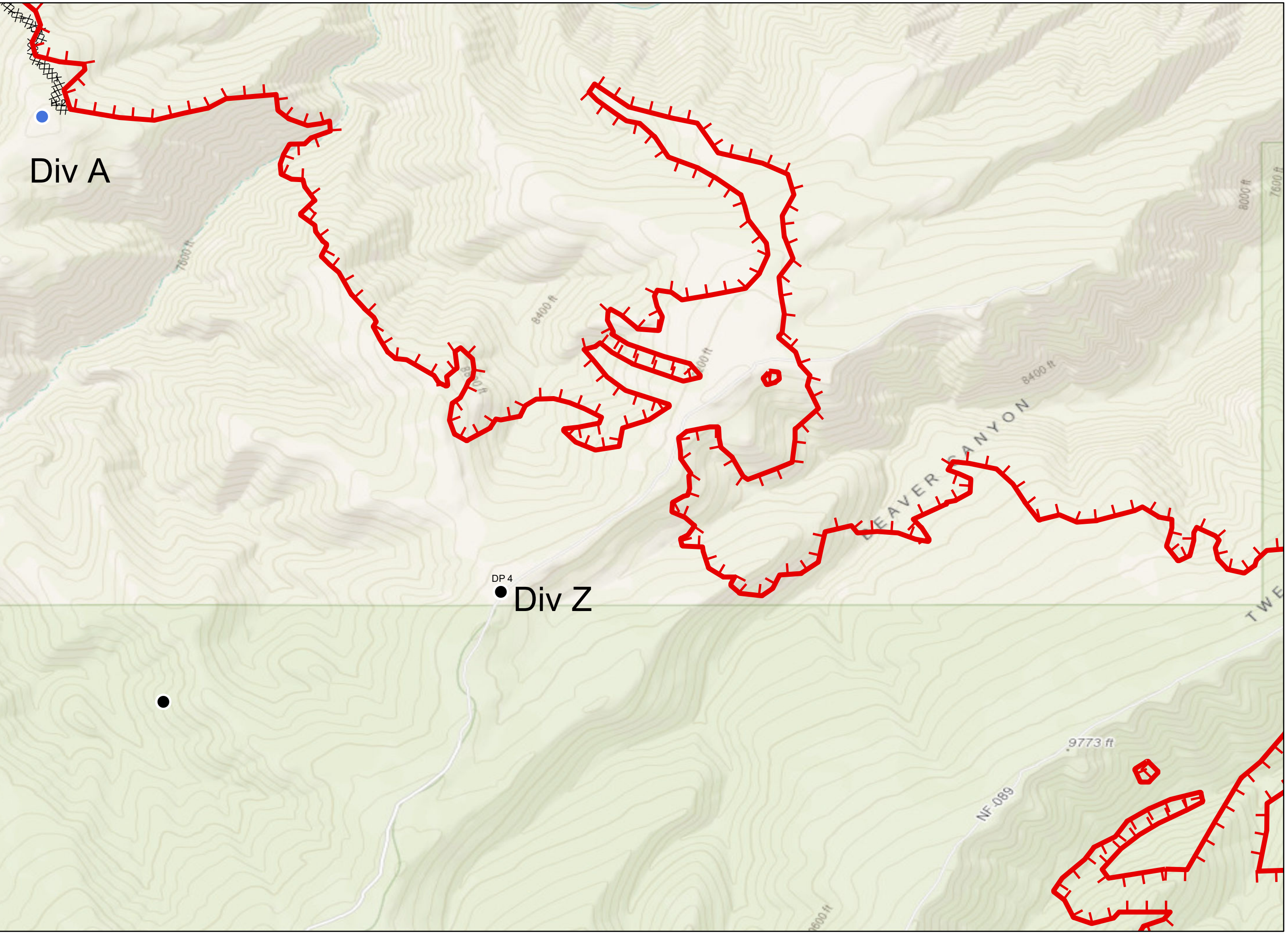
IAP Tiles

July 9, 2018

IR Acres 52,068



- Drop Point
- Helispot
- ▬ Uncontrolled Fire Edge
- XXXX Completed Dozer Line



Dollar Ridge

UTNES-200383

IAP Tiles

July 9, 2018

IR Acres 52,068

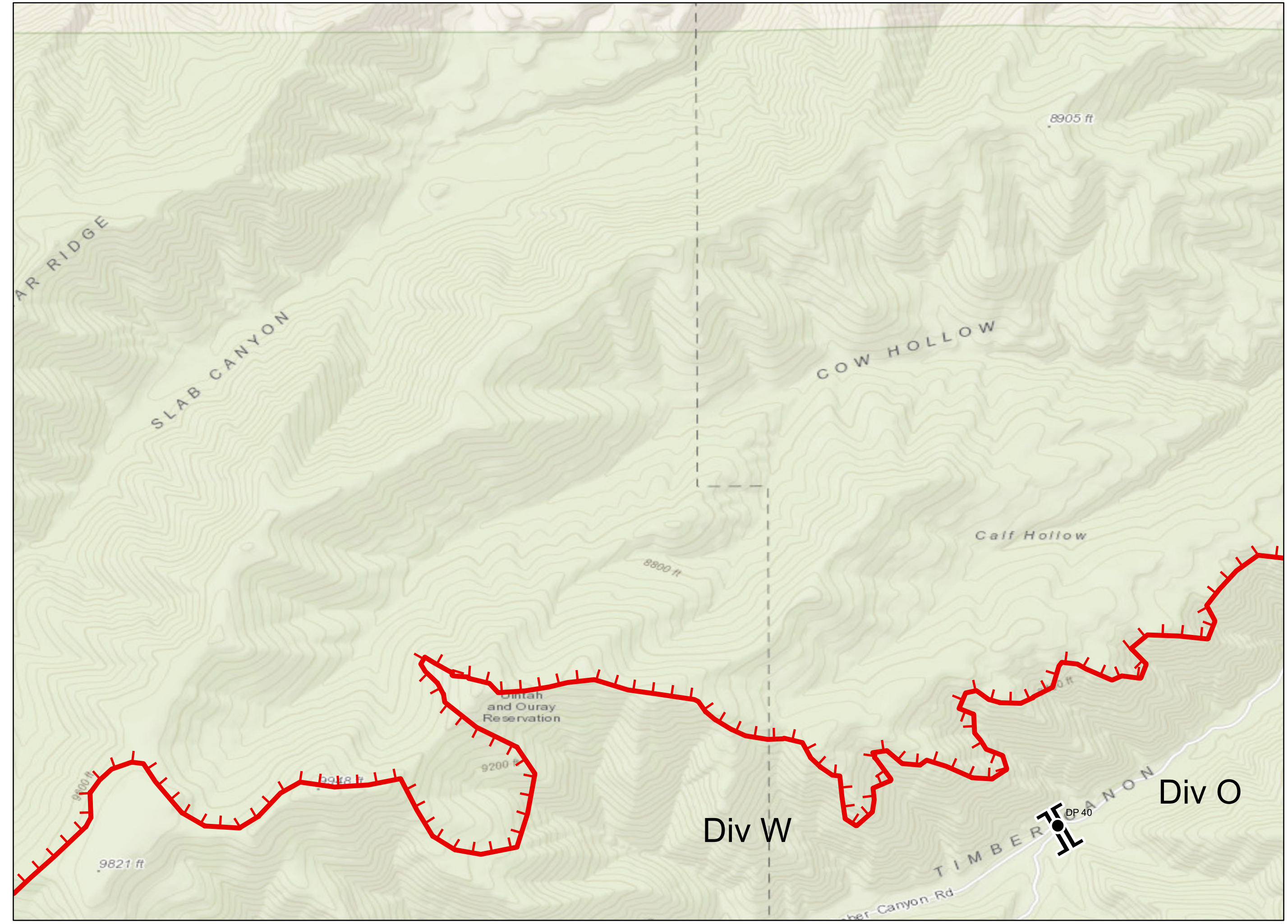
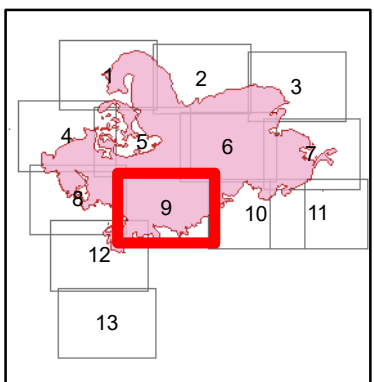


● Drop Point



Branch Break

Uncontrolled Fire Edge



Dollar Ridge

UTNES-200383

IAP Tiles

July 9, 2018

IR Acres 52,068

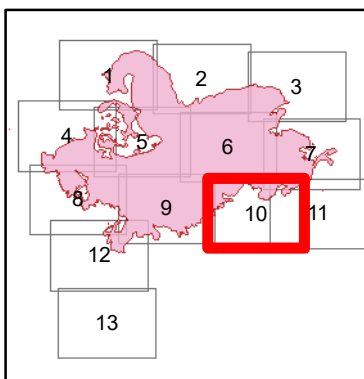


● Helispot

▬ Uncontrolled Fire Edge

H - Completed Hand Line

Div O



Dollar Ridge

UTNES-200383

IAP Tiles

July 9, 2018

IR Acres 52,068



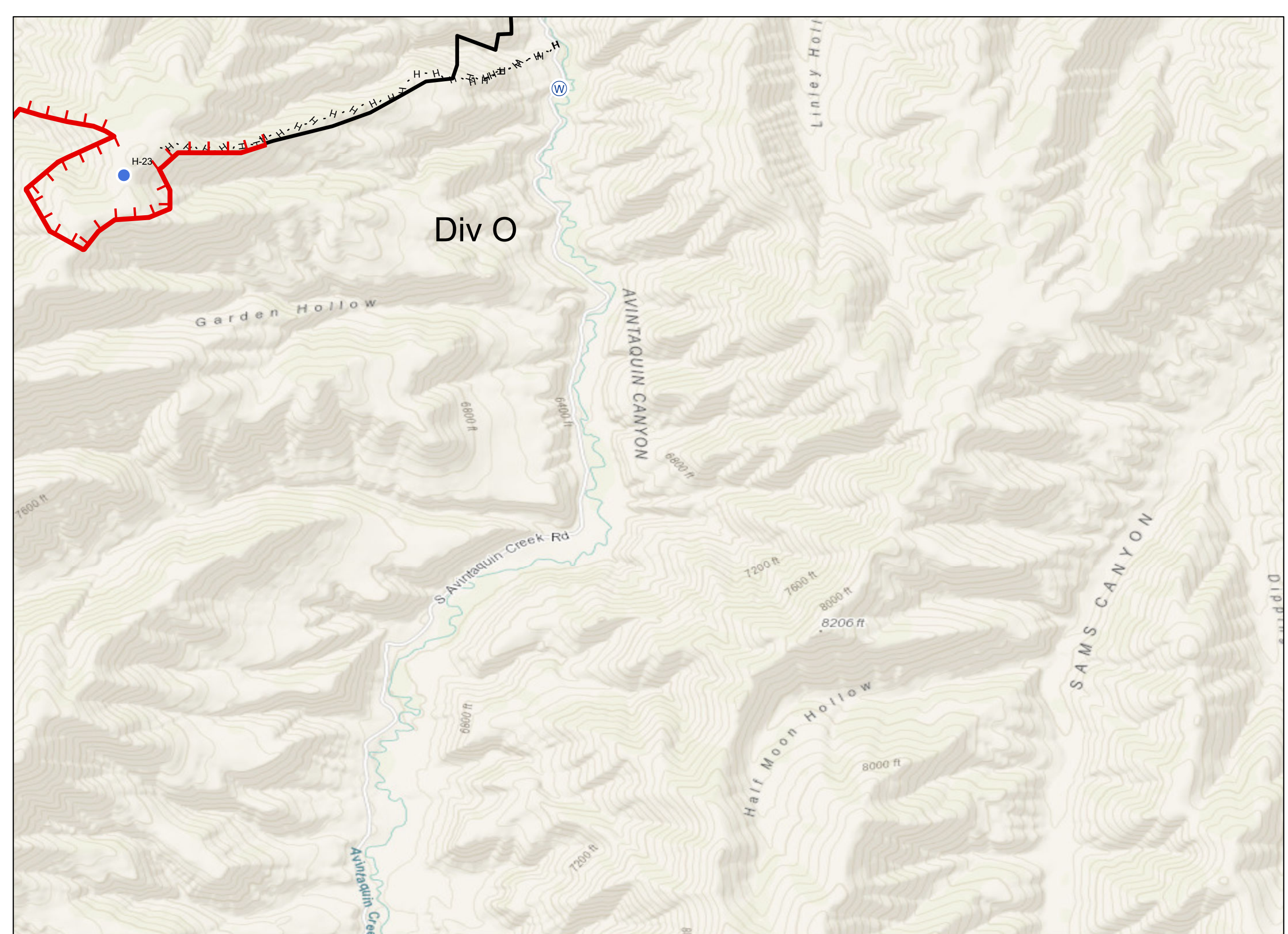
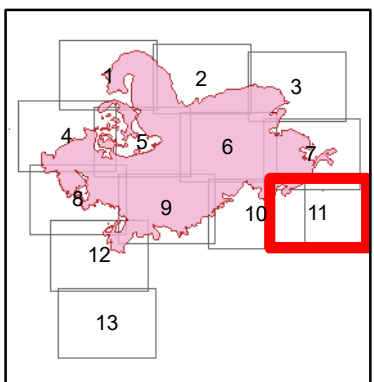
● Helispot

Ⓜ Water Source

▬ Uncontrolled Fire Edge

▬ Completed Line

H · Completed Hand Line



Dollar Ridge

UTNES-200383

IAP Tiles

July 9, 2018

IR Acres 52,068



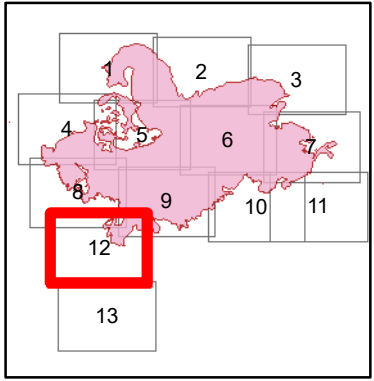
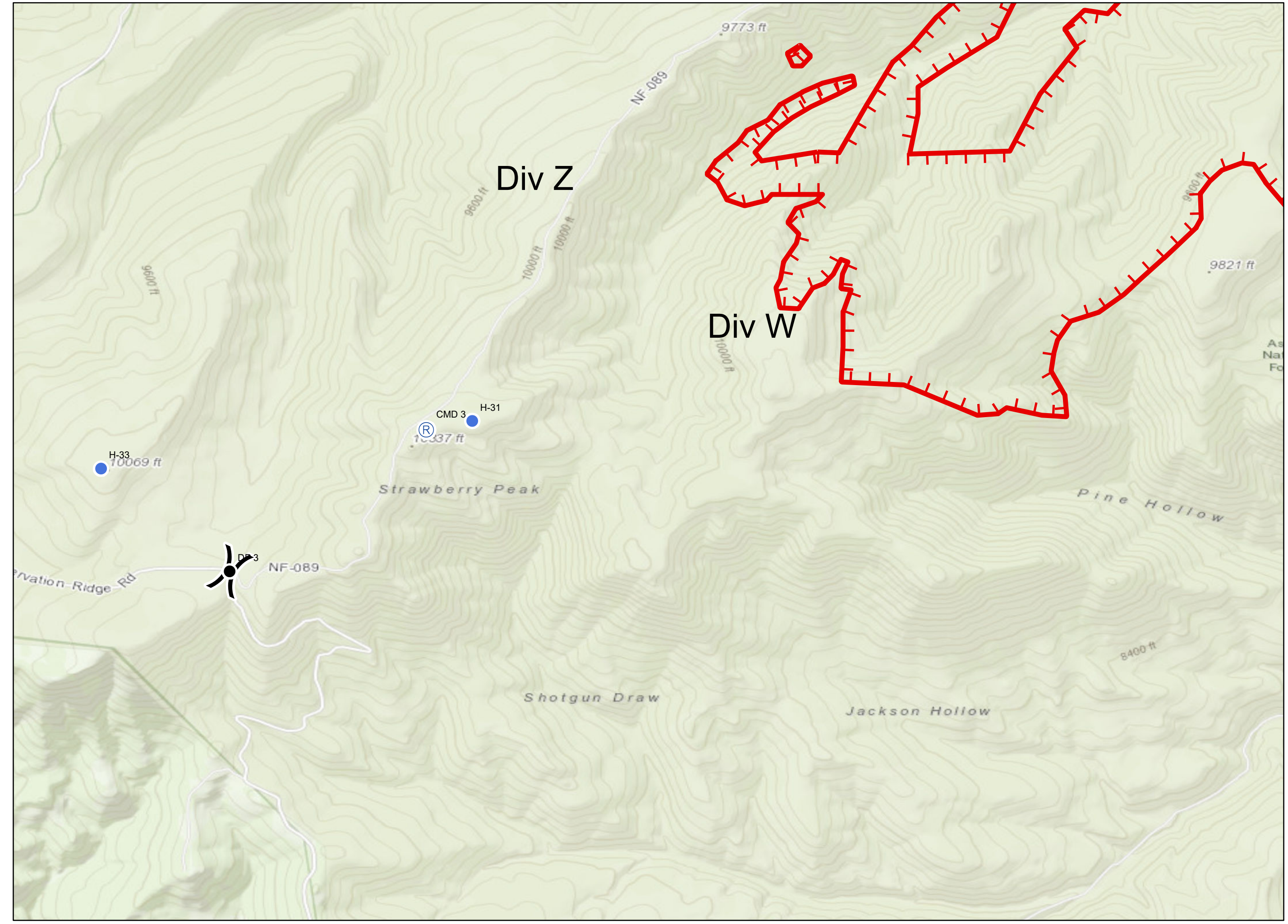
● Drop Point

● Helispot

Ⓡ Repeater

) Division Break

└─ Uncontrolled Fire Edge



Dollar Ridge

UTNES-200383

IAP Tiles

July 9, 2018

IR Acres 52,068



© Camp

● Drop Point

● Helispot

WX Mobile Weather Unit

