

Dollar Ridge

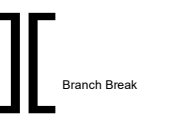
UTNES-200383

IAP Index

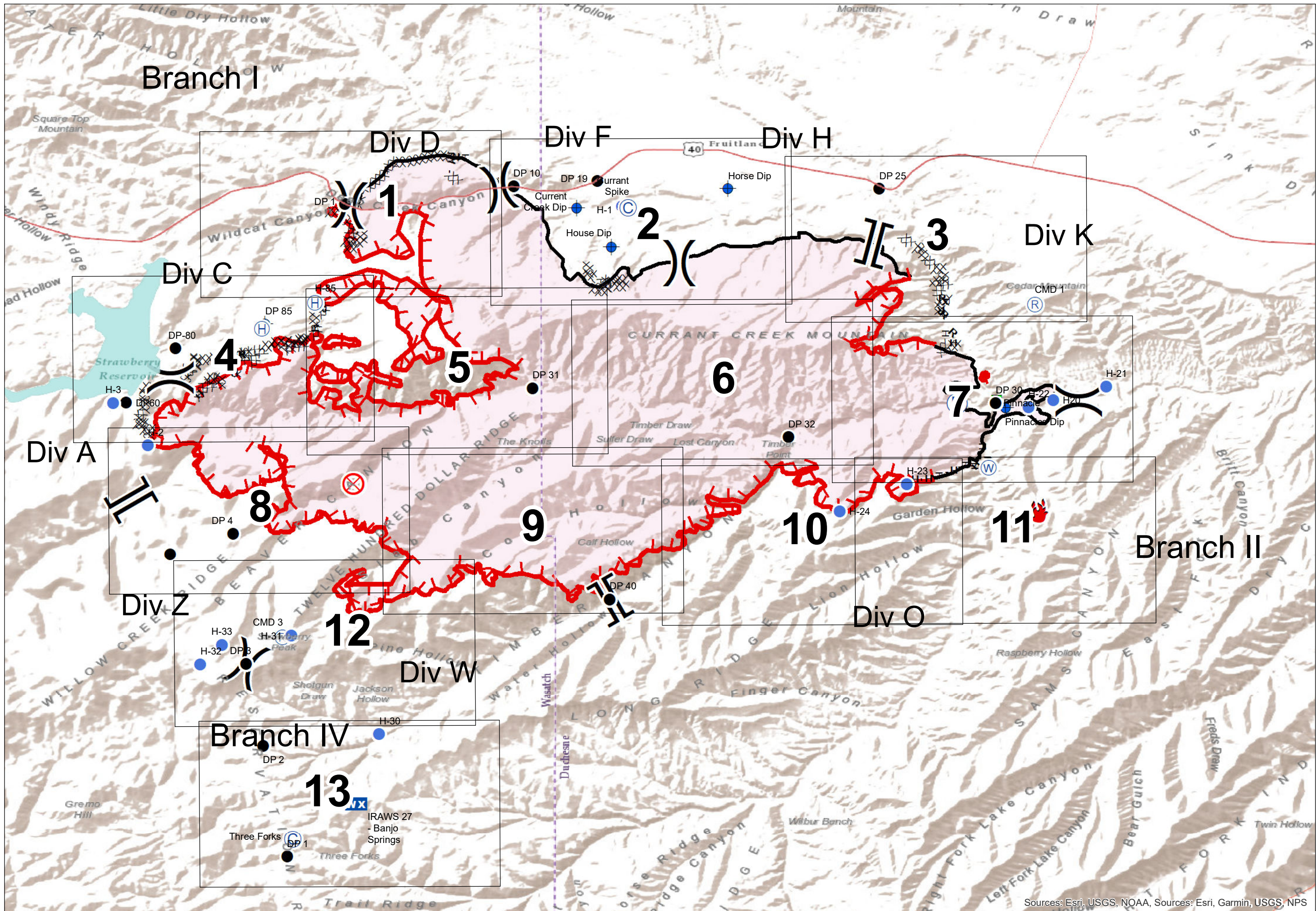
July 9, 2018  
IR Acres 49,789  
as of July 7, 2018  
0057



- Camp
- Dip Site
- Drop Point
- Fire Location
- Fire Origin
- Helibase
- Unimproved Landing Area
- Helispot
- Landmark
- Mobile Weather Unit
- Pump
- Repeater
- Water Source



- Uncontrolled Fire Edge
- Completed Line
- Completed Dozer Line
- Completed Hand Line
- Road as Completed Line



Sources: Esri, USGS, NOAA, Sources: Esri, Garmin, USGS, NPS

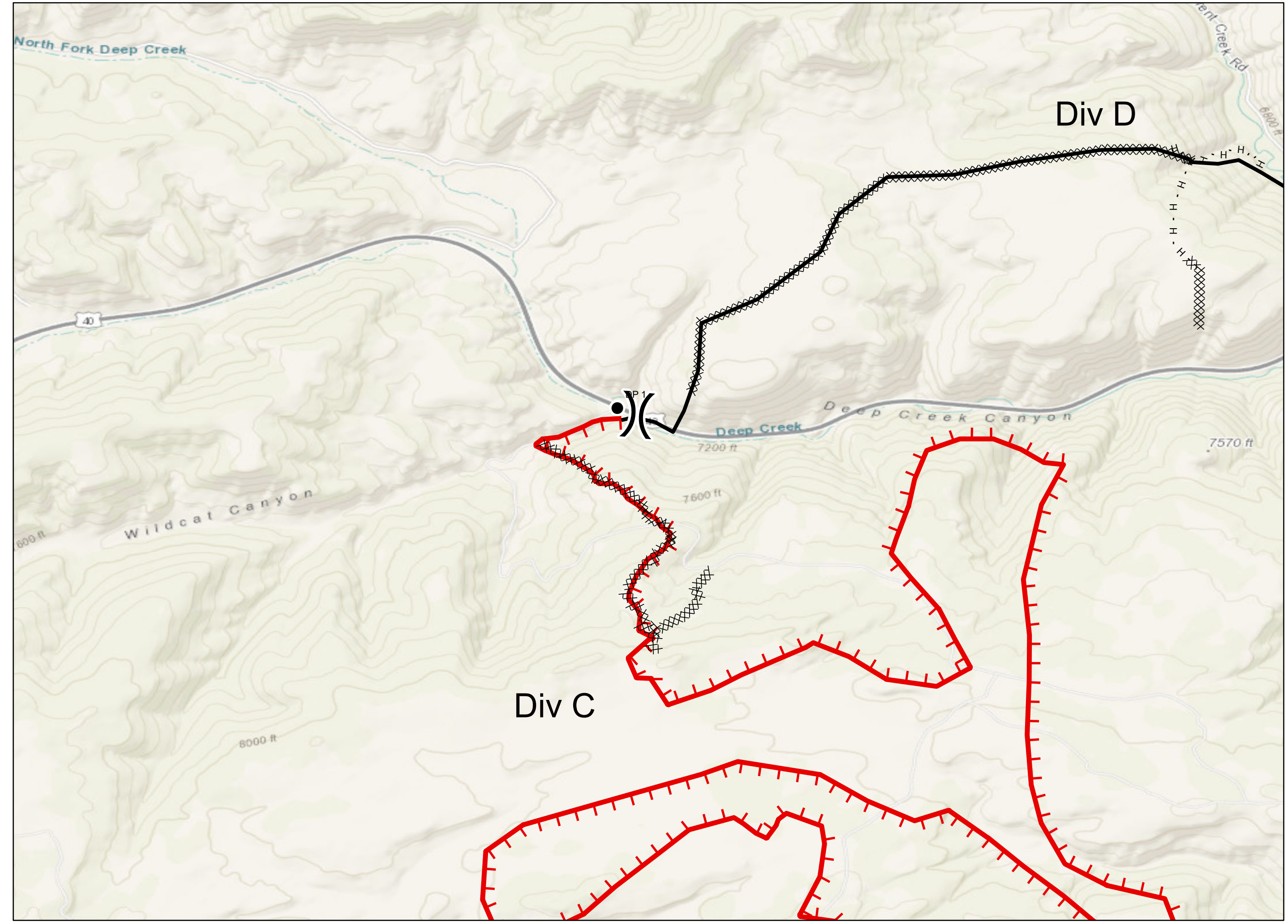
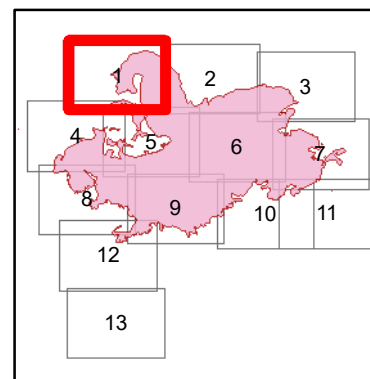
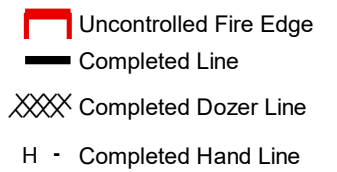
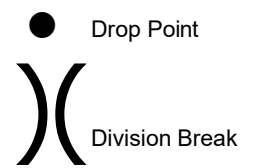
# Dollar Ridge

UTNES-200383

IAP Tiles

July 9, 2018

IR Acres 49,789  
as of July 7, 2018 0057



# Dollar Ridge

UTNES-200383

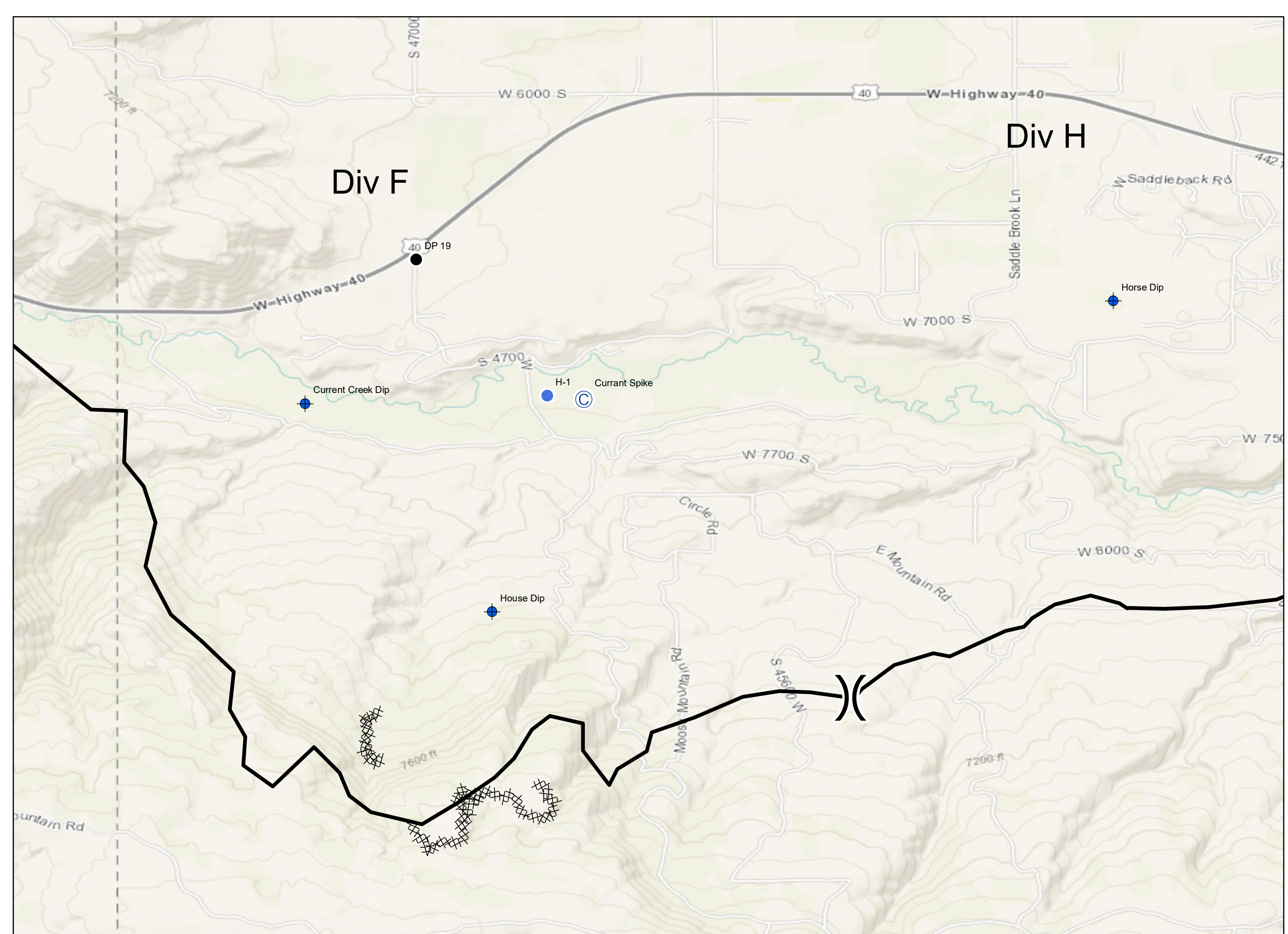
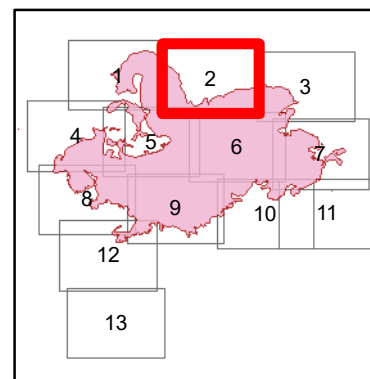
IAP Tiles

July 9, 2018

IR Acres 49,789  
as of July 7, 2018 0057



- Camp
- Dip Site
- Drop Point
- Helispot
- Division Break
- Completed Line
- Completed Dozer Line



# Dollar Ridge

UTNES-200383

IAP Tiles

July 9, 2018

IR Acres 49,789  
as of July 7, 2018 0057



● Drop Point

Ⓡ Repeater

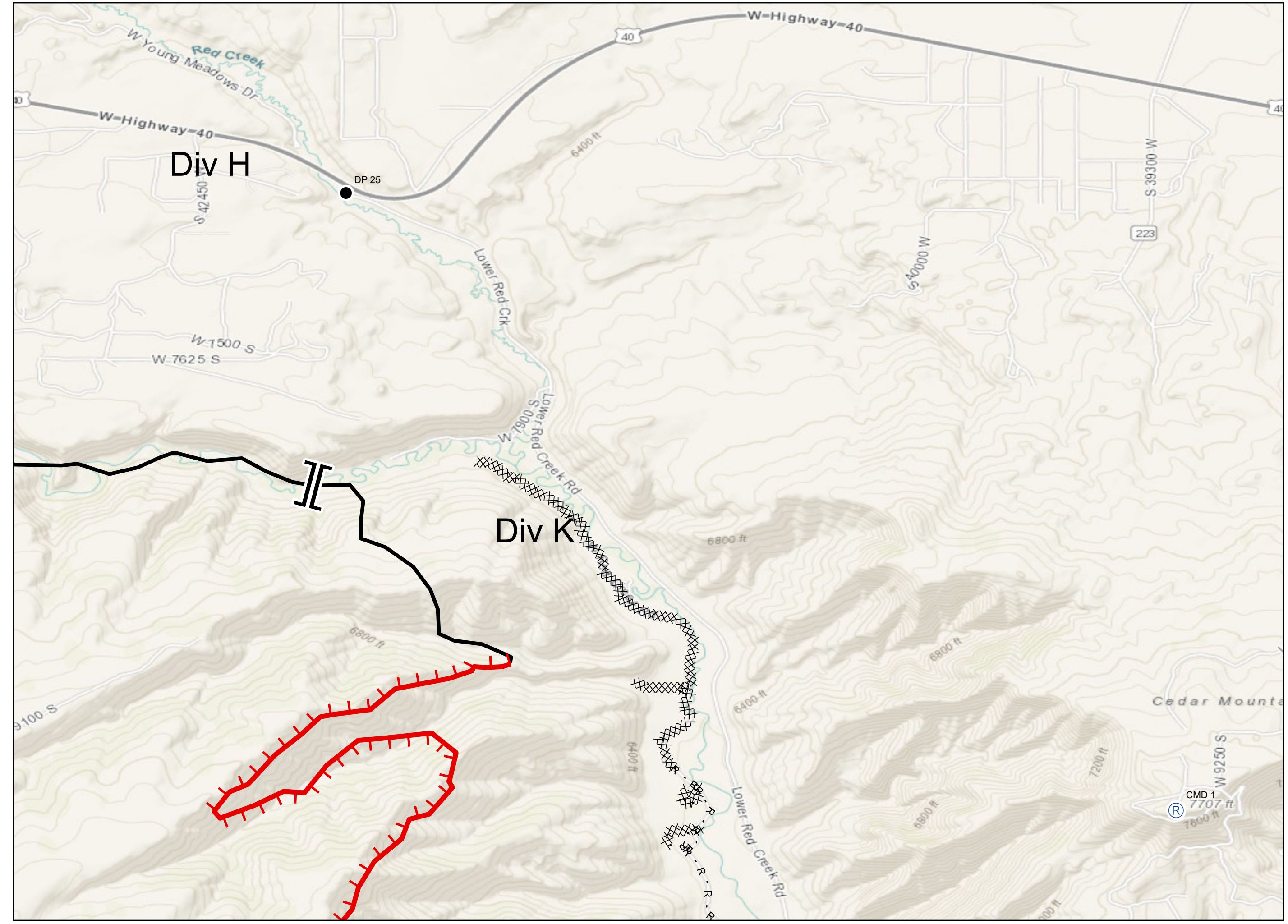
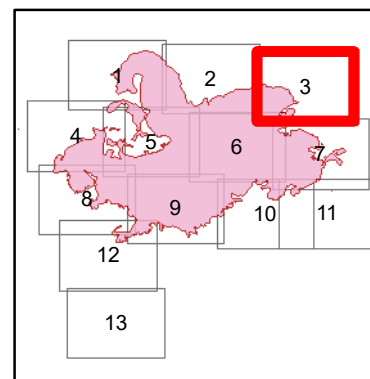
|| Branch Break

▬ Uncontrolled Fire Edge

— Completed Line

XXXX Completed Dozer Line

R - Road as Completed Line



# Dollar Ridge

UTNES-200383

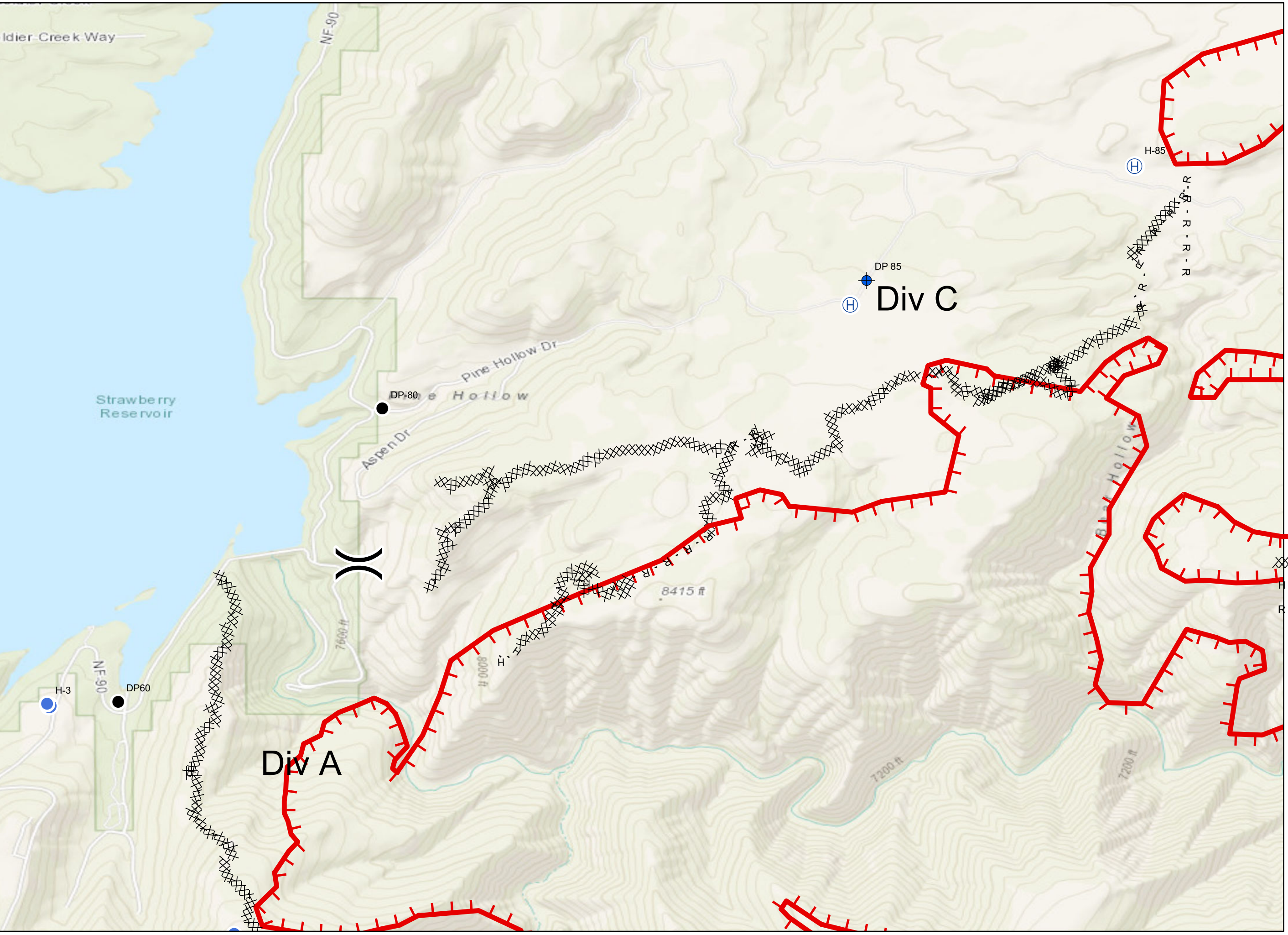
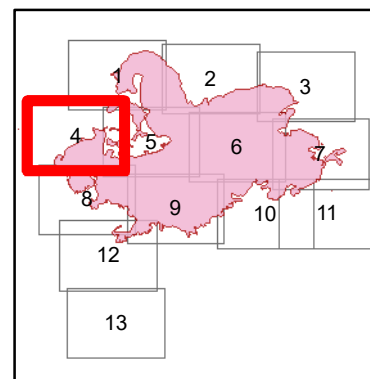
IAP Tiles

July 9, 2018

IR Acres 49,789  
as of July 7, 2018 0057



- Dip Site
- Drop Point
- Helibase
- Unimproved Landing Area
- Helispot
- Division Break
- Uncontrolled Fire Edge
- Completed Dozer Line
- Completed Hand Line
- Road as Completed Line



# Dollar Ridge

UTNES-200383

IAP Tiles

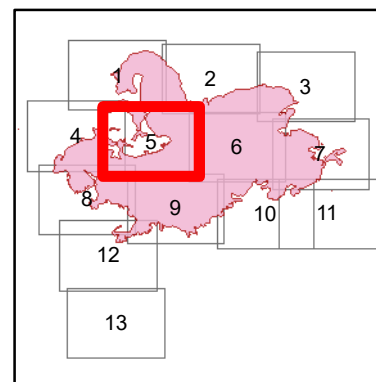
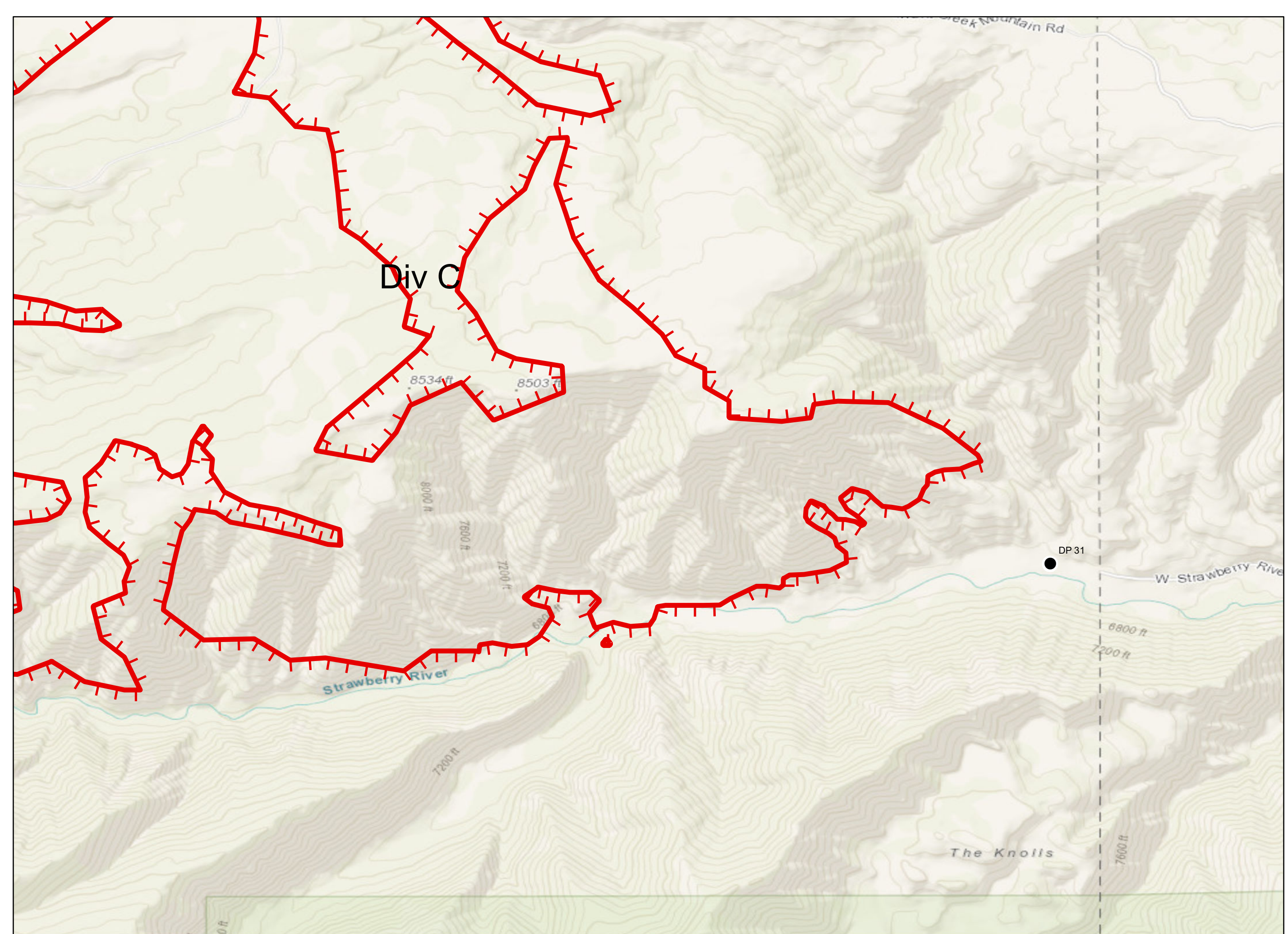
July 9, 2018

IR Acres 49,789  
as of July 7, 2018 0057



● Drop Point

▬ Uncontrolled Fire Edge



# Dollar Ridge

UTNES-200383

IAP Tiles

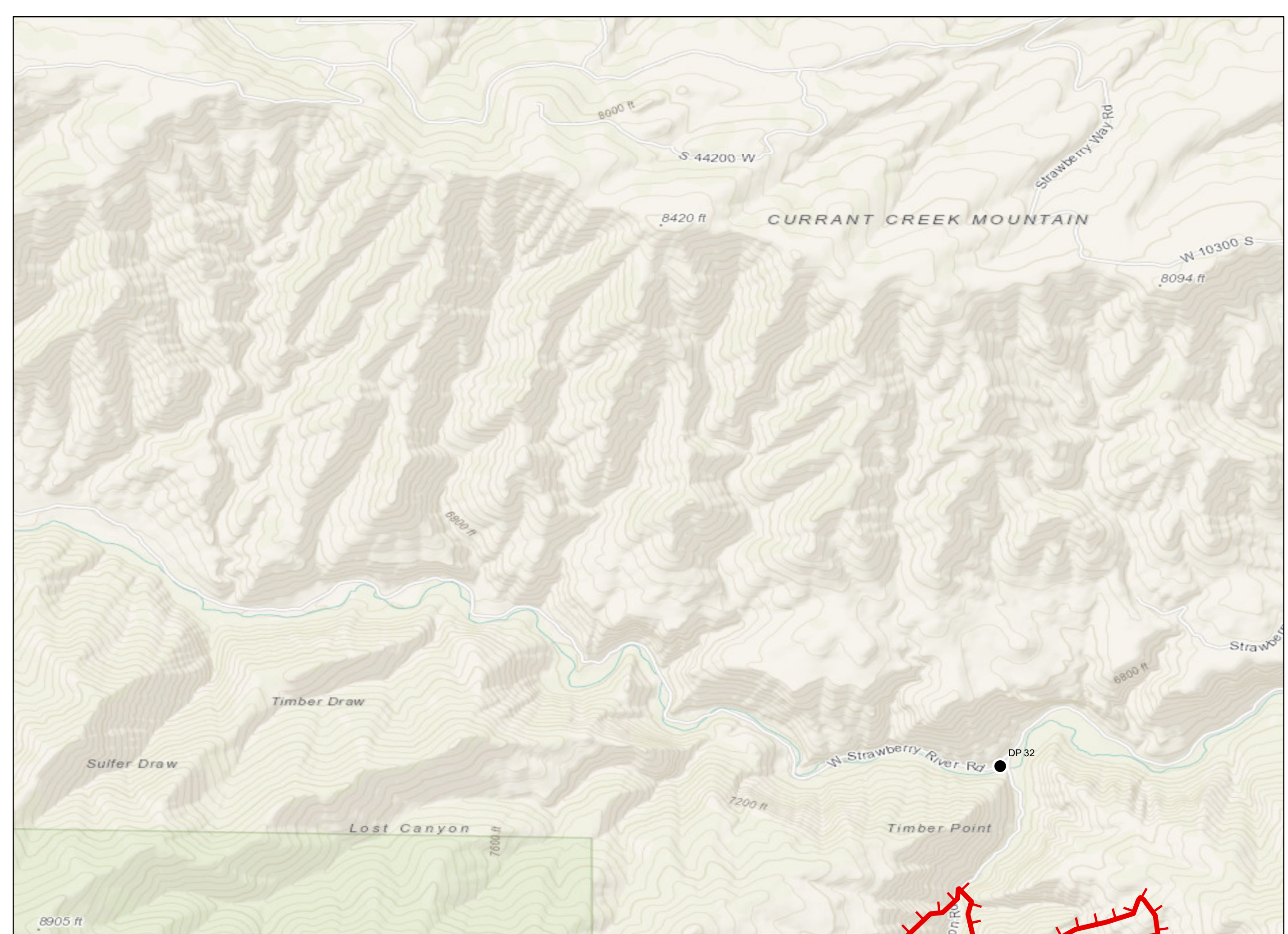
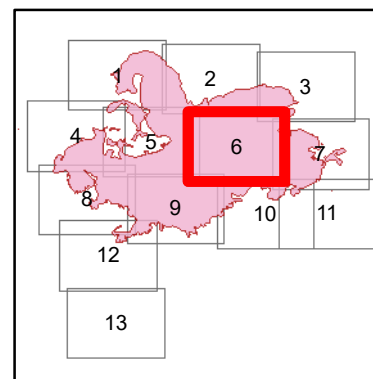
July 9, 2018

IR Acres 49,789  
as of July 7, 2018 0057



● Drop Point

▬ Uncontrolled Fire Edge



# Dollar Ridge

UTNES-200383

IAP Tiles

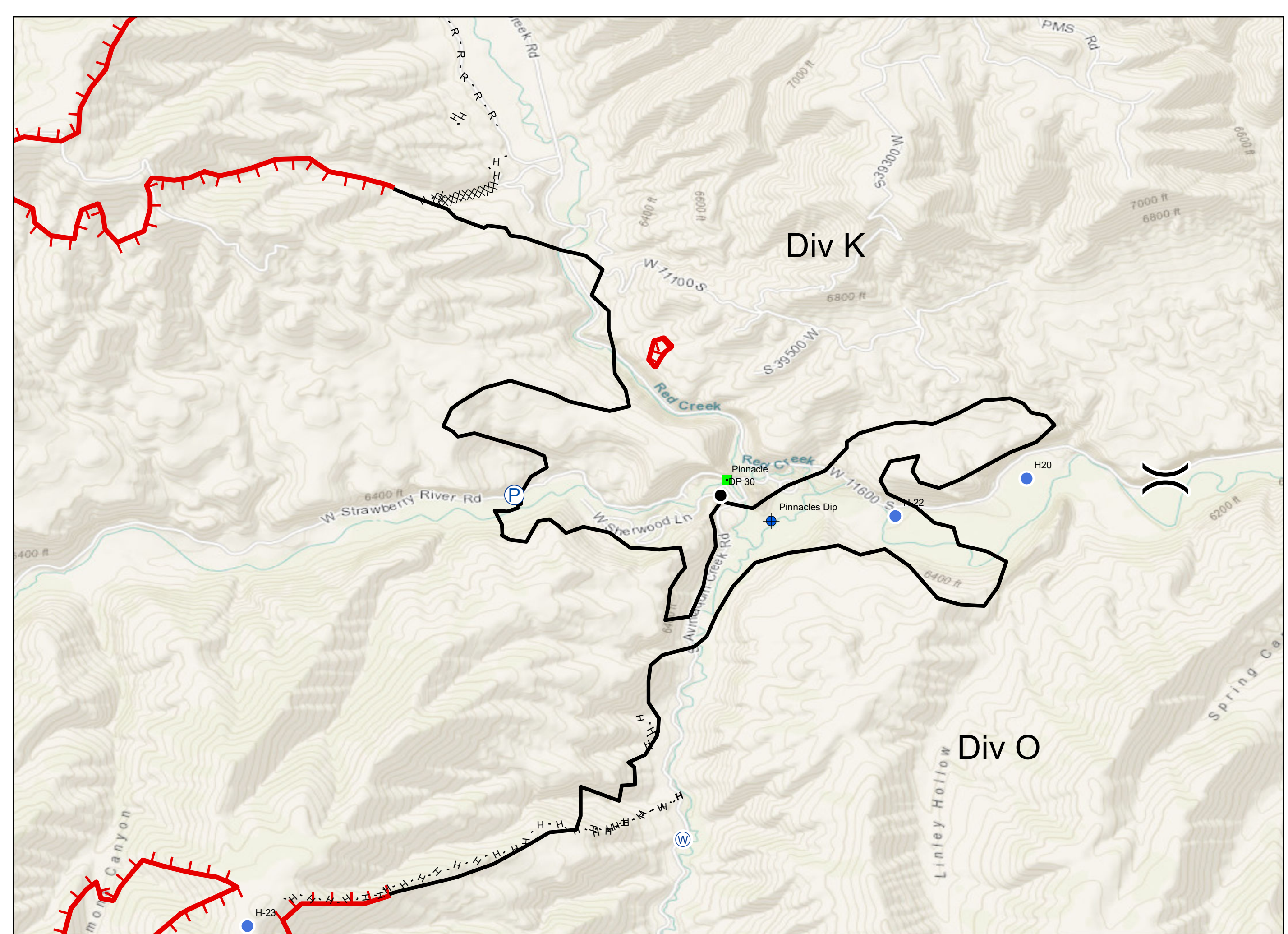
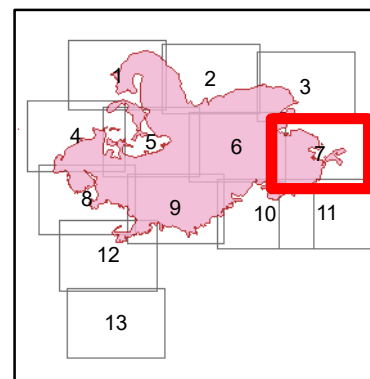
July 9, 2018

IR Acres 49,789  
as of July 7, 2018 0057



- Dip Site
- Drop Point
- Helispot
- Landmark
- Pump
- Water Source
- Division Break

- Uncontrolled Fire Edge
- Completed Line
- Completed Dozer Line
- H - Completed Hand Line
- R - Road as Completed Line





# Dollar Ridge

UTNES-200383

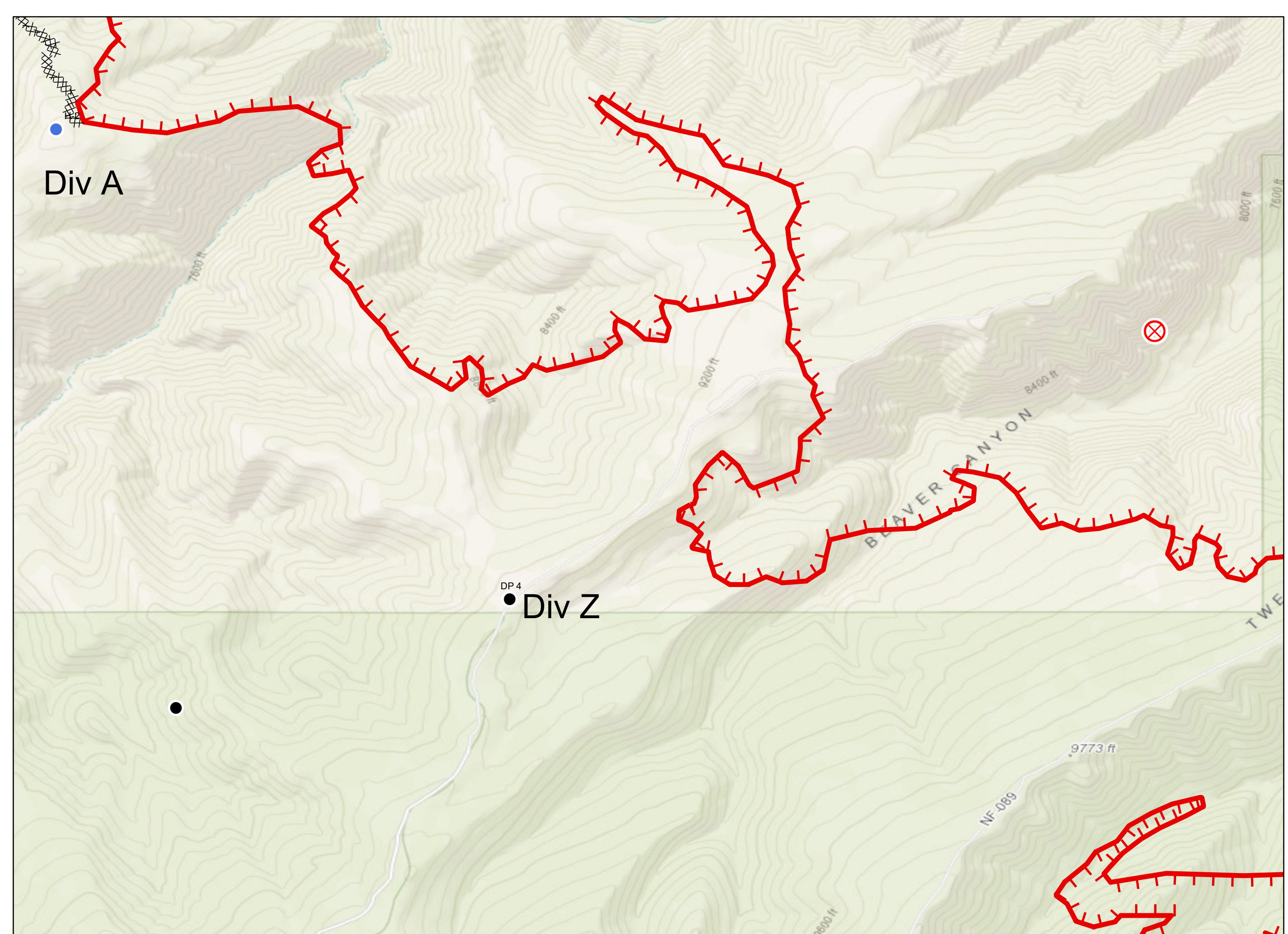
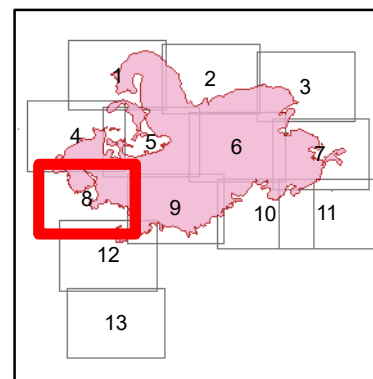
IAP Tiles

July 9, 2018

IR Acres 49,789  
as of July 7, 2018 0057



- Drop Point
- ⊗ Fire Origin
- Helispot
- ▬ Uncontrolled Fire Edge
- XXXX Completed Dozer Line



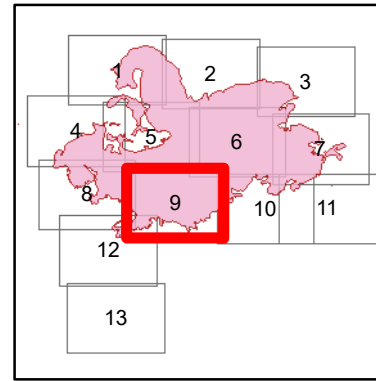
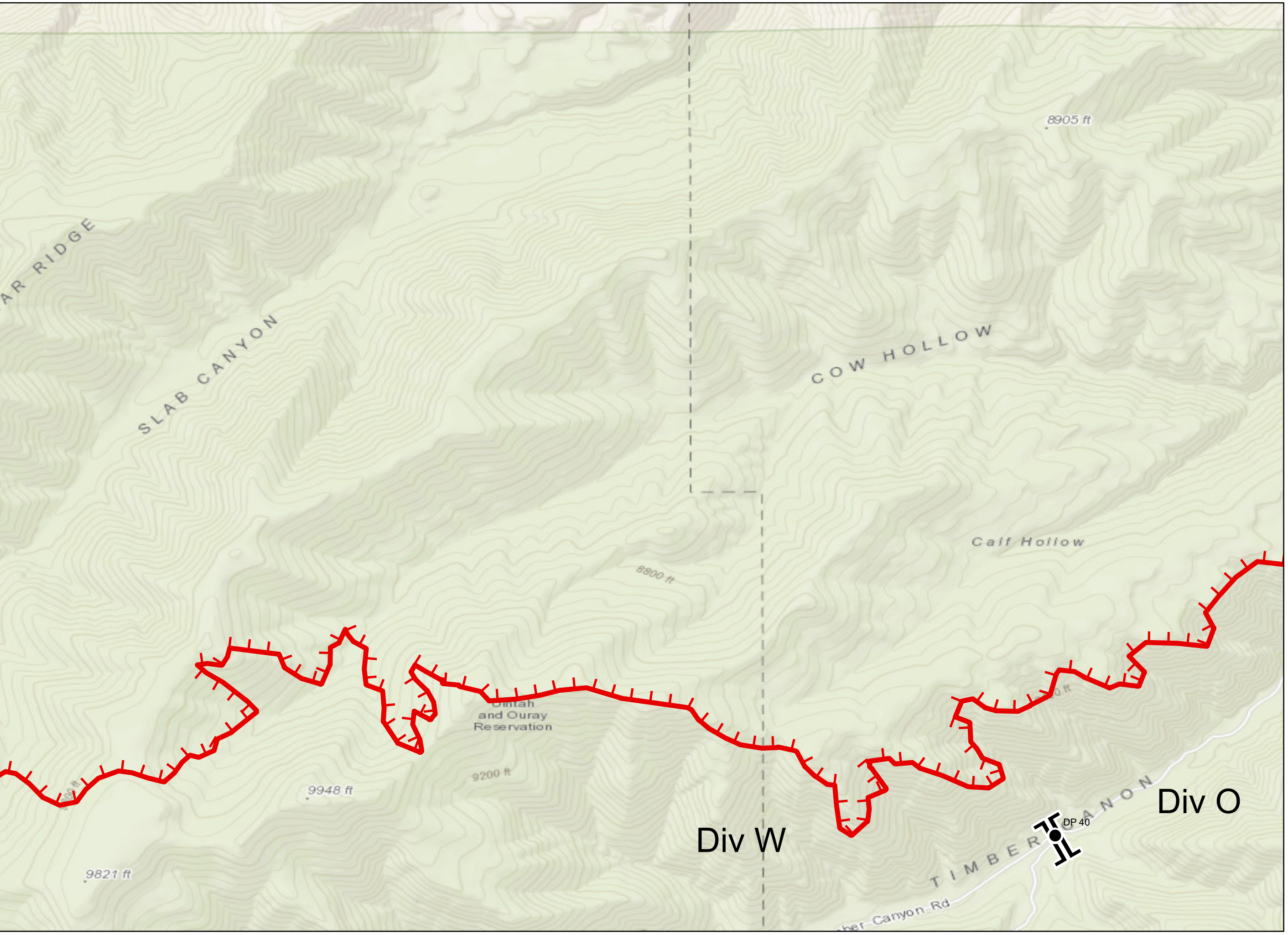
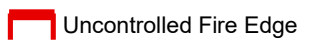
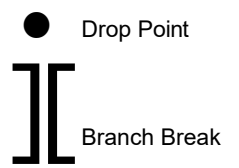
# Dollar Ridge

UTNES-200383

IAP Tiles

July 9, 2018

IR Acres 49,789  
as of July 7, 2018 0057



# Dollar Ridge

UTNES-200383

IAP Tiles

July 9, 2018

IR Acres 49,789  
as of July 7, 2018 0057

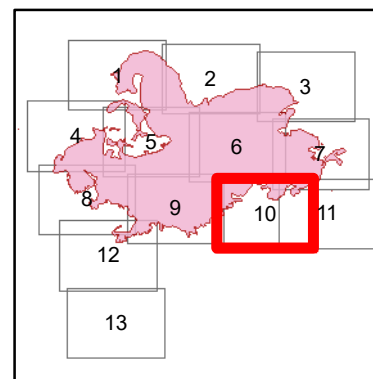


● Helispot

▬ Uncontrolled Fire Edge

H · Completed Hand Line

Div O



# Dollar Ridge


UTNES-200383

IAP Tiles


July 9, 2018

IR Acres 49,789  
as of July 7, 2018 0057





 Fire Location

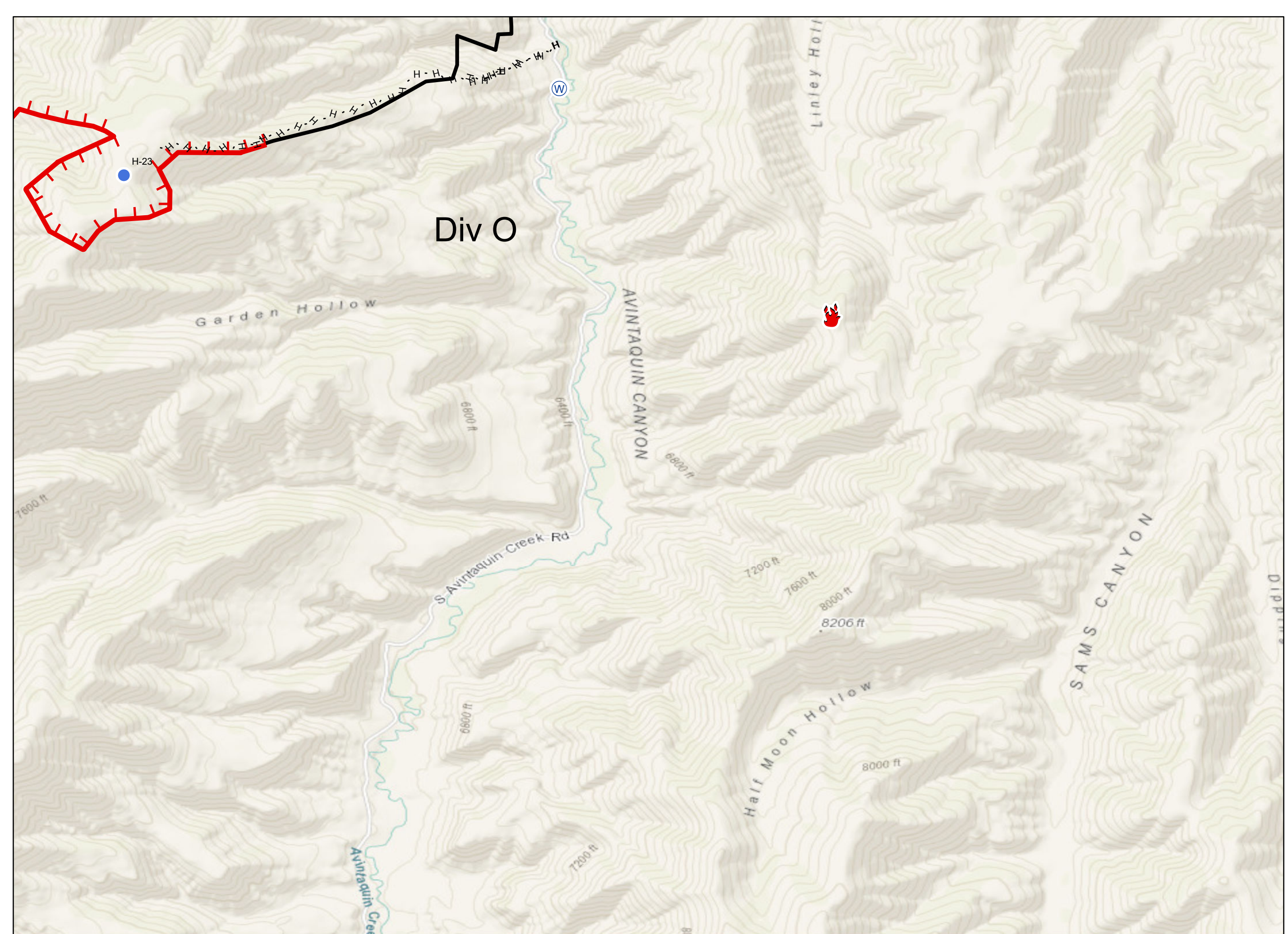
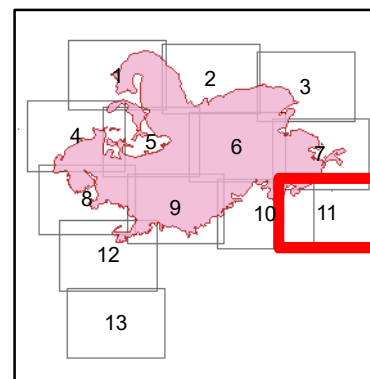
 Helispot

 Water Source

 Uncontrolled Fire Edge

 Completed Line

 Completed Hand Line



# Dollar Ridge

UTNES-200383

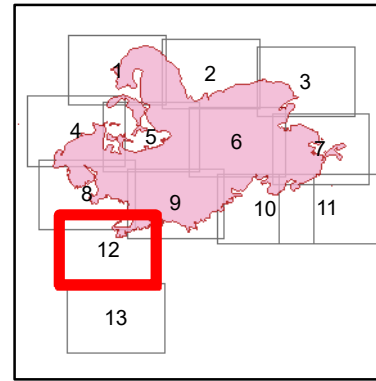
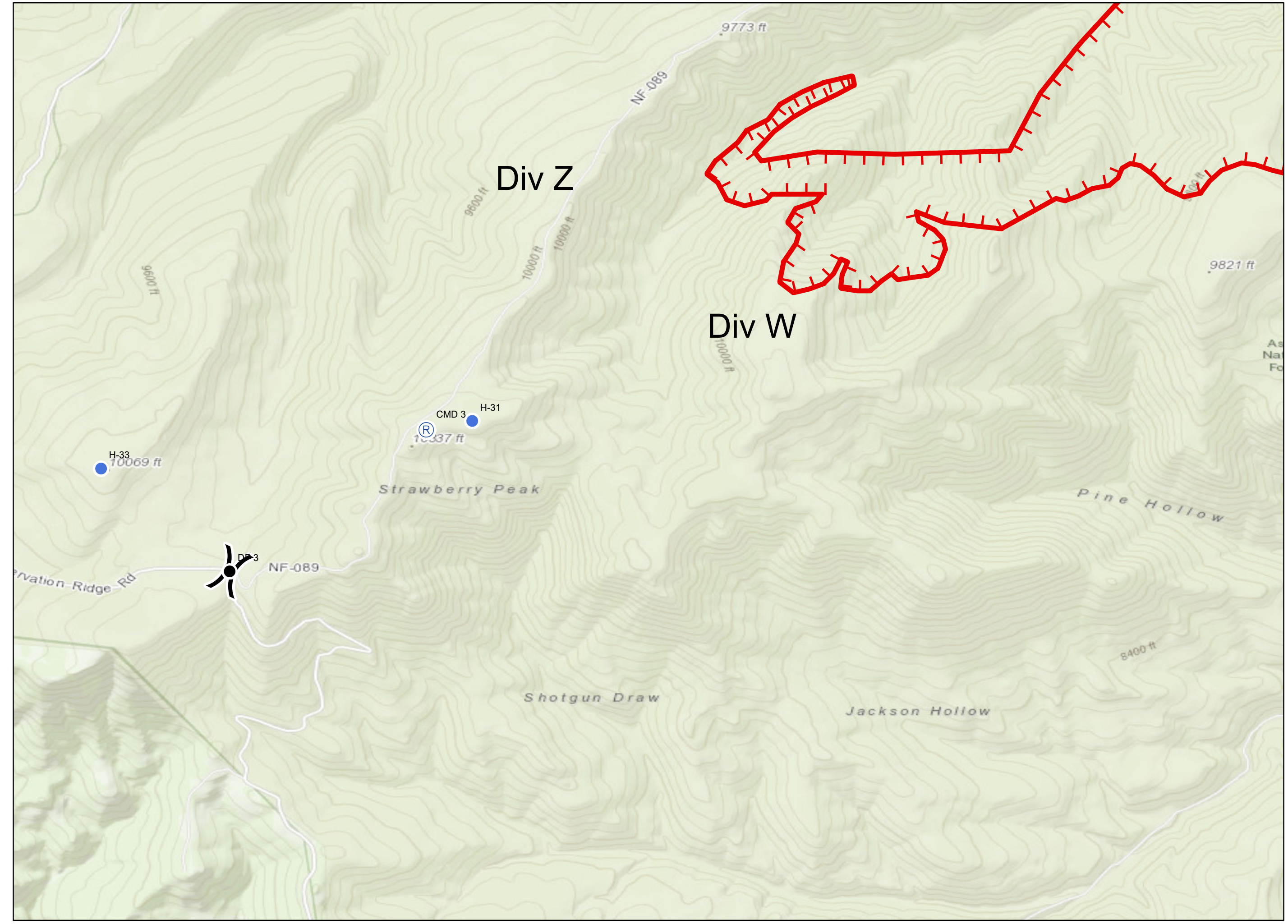
IAP Tiles

July 9, 2018

IR Acres 49,789  
as of July 7, 2018 0057



- Drop Point
- Helispot
- Ⓡ Repeater



# Dollar Ridge

UTNES-200383

IAP Tiles

July 9, 2018

IR Acres 49,789  
as of July 7, 2018 0057



© Camp

● Drop Point

● Helispot

WX Mobile Weather Unit

