

Dollar Ridge

UTNES-200383

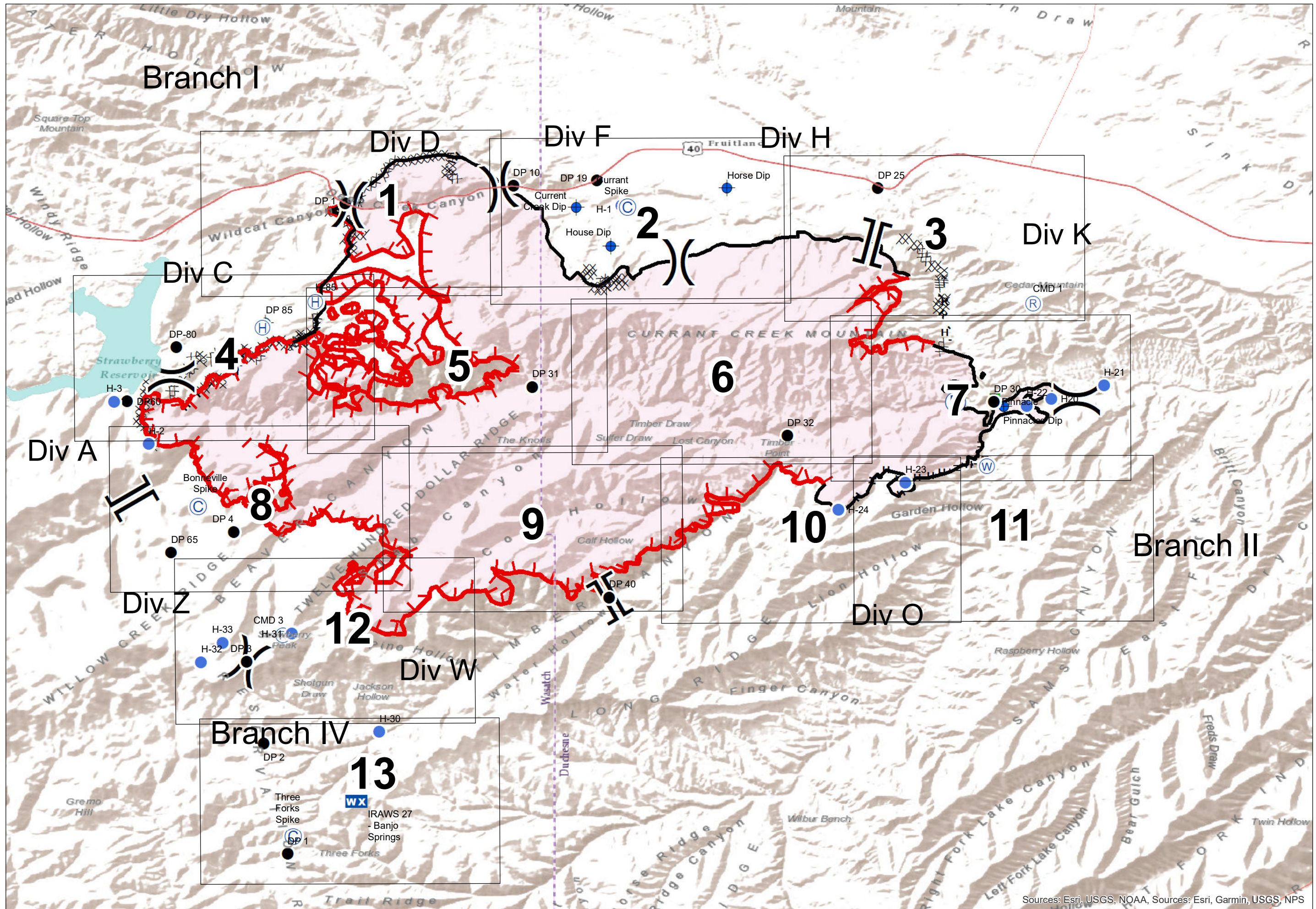

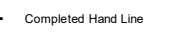
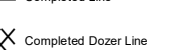
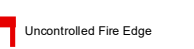

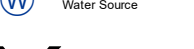
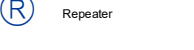
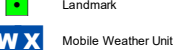
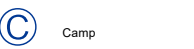
IAP Index

July 10, 2018

IR Acres 52,068

as of

20180709 2220



Sources: Esri, USGS, NOAA, Sources: Esri, Garmin, USGS, NPS

Dollar Ridge

UTNES-200383

IAP Tiles

July 10, 2018

IR Acres 52,068
as of 20180709 2220



● Drop Point

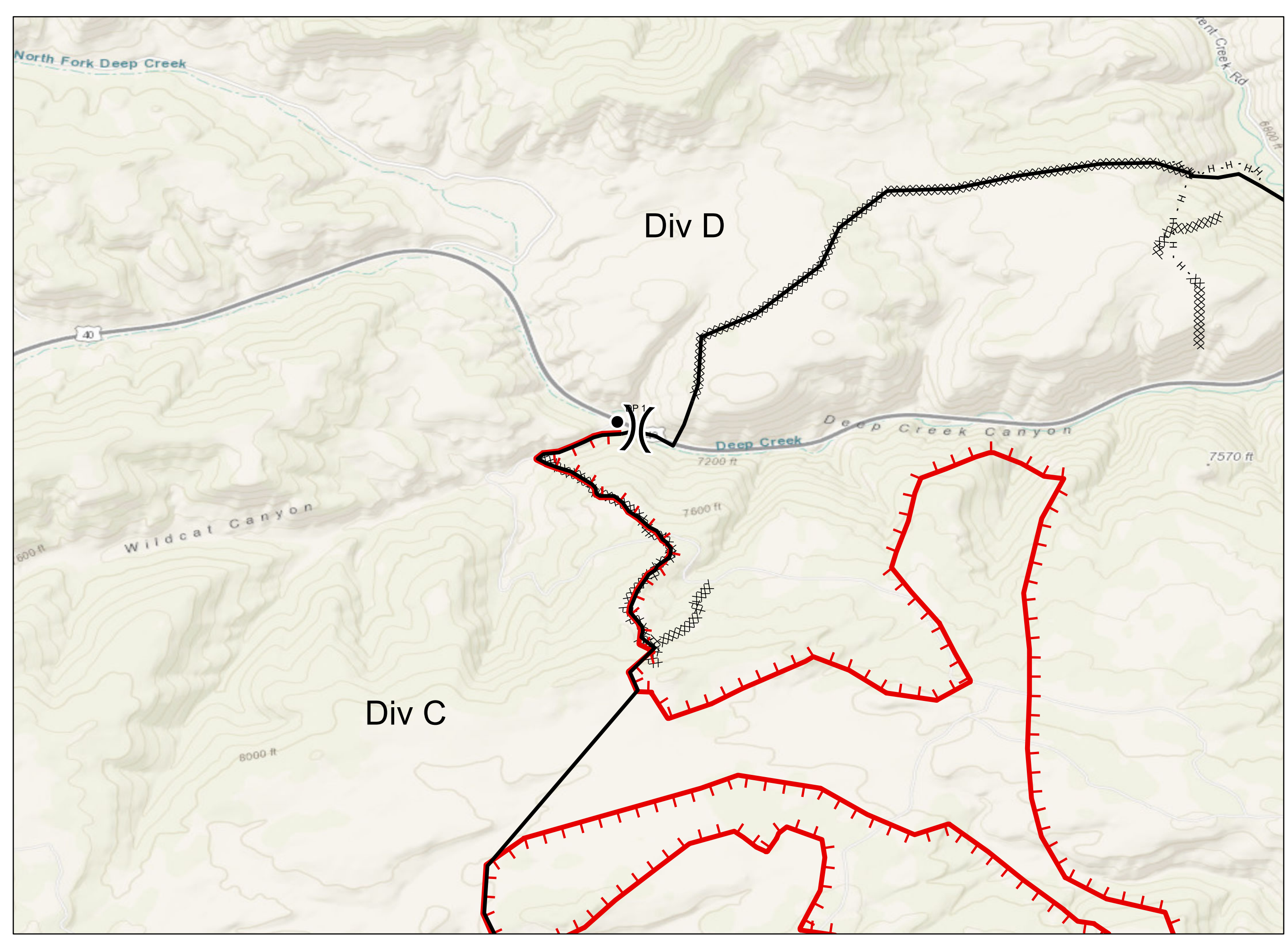
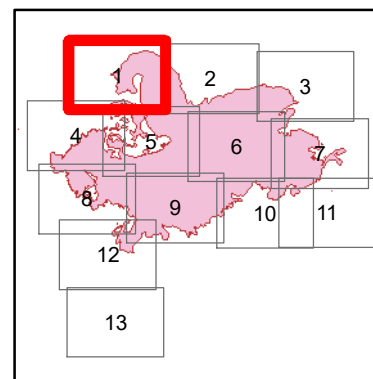
) (Division Break

— Uncontrolled Fire Edge

— Completed Line

XXXX Completed Dozer Line

H - Completed Hand Line



Dollar Ridge

UTNES-200383

IAP Tiles

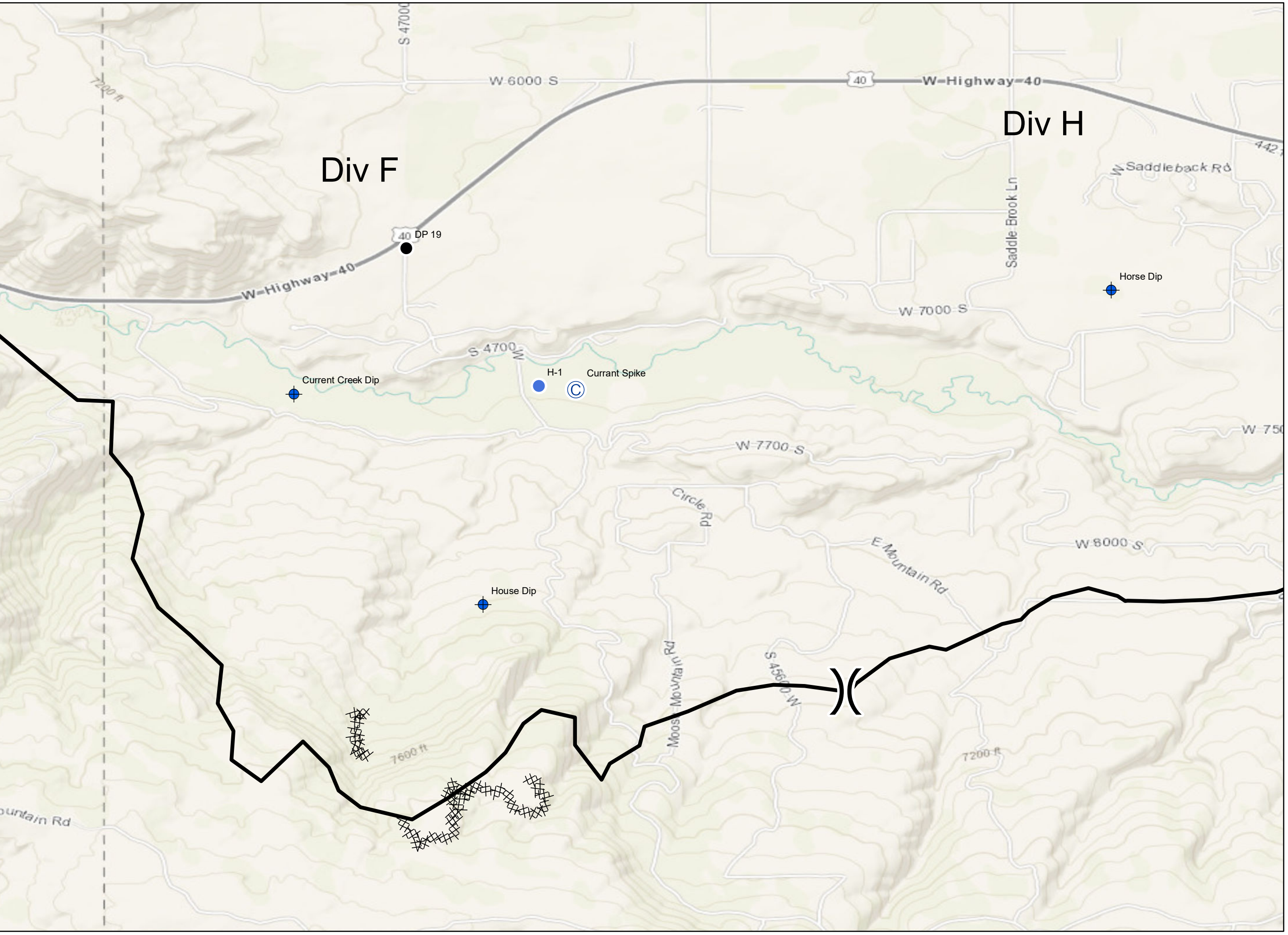
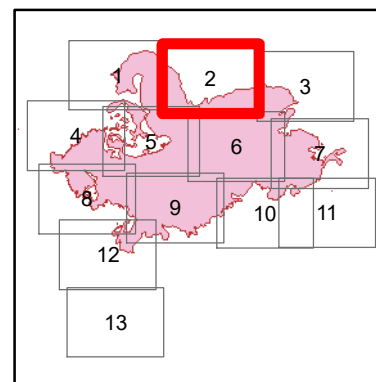
July 10, 2018

IR Acres 52,068
as of 20180709 2220



- Camp
- Dip Site
- Drop Point
- Helispot
- Division Break

- Completed Line
- Completed Dozer Line



Dollar Ridge

UTNES-200383

IAP Tiles

July 10, 2018

IR Acres 52,068
as of 20180709 2220



● Drop Point

Ⓡ Repeater

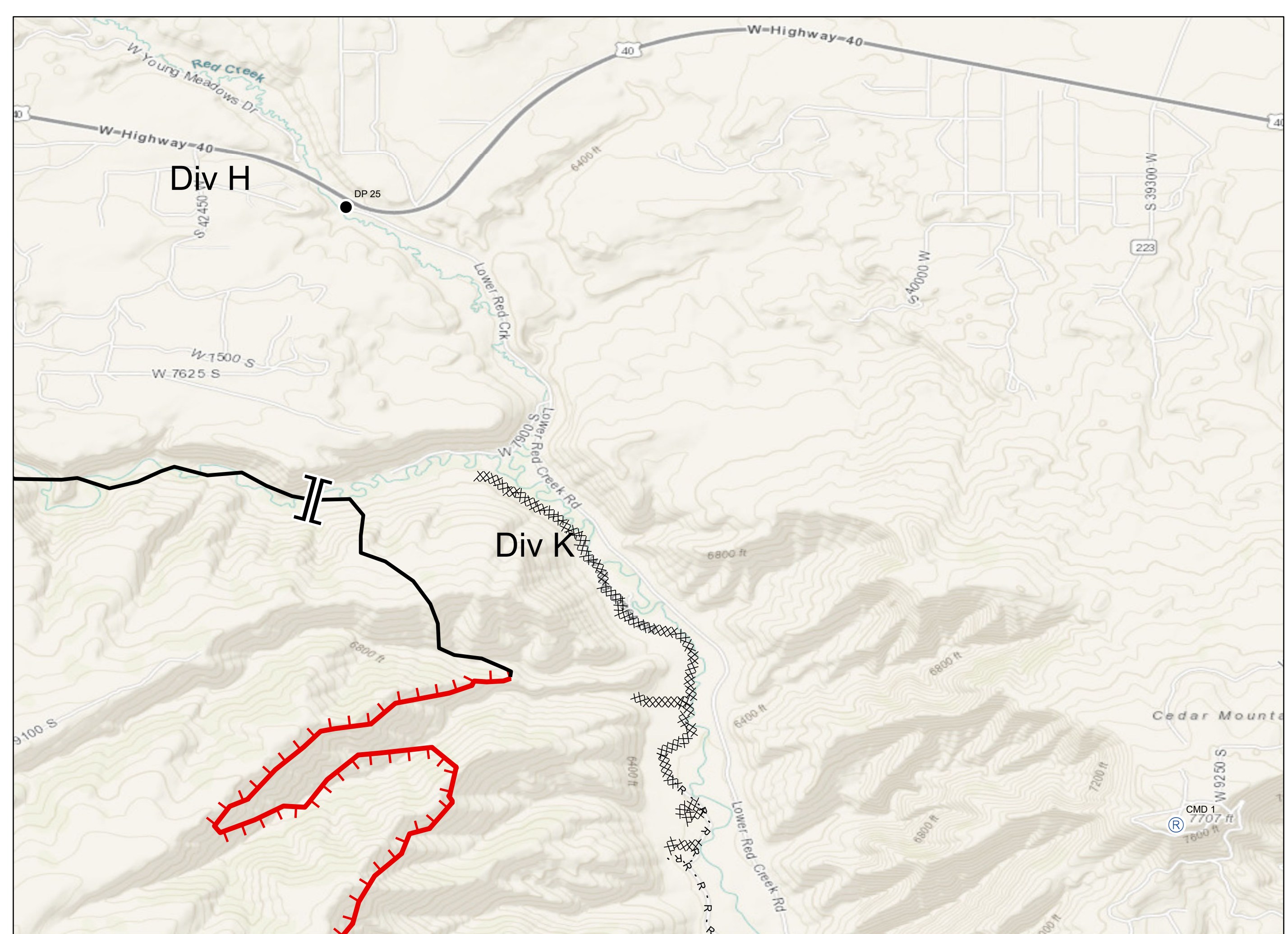
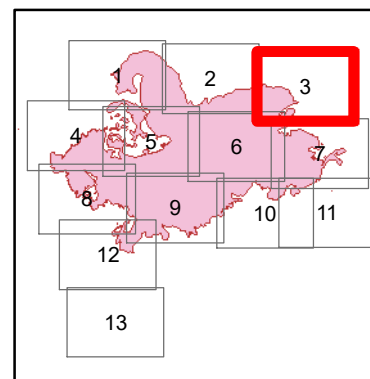
|| Branch Break

— Uncontrolled Fire Edge

— Completed Line

XXXX Completed Dozer Line

R - Road as Completed Line



Dollar Ridge

UTNES-200383

IAP Tiles

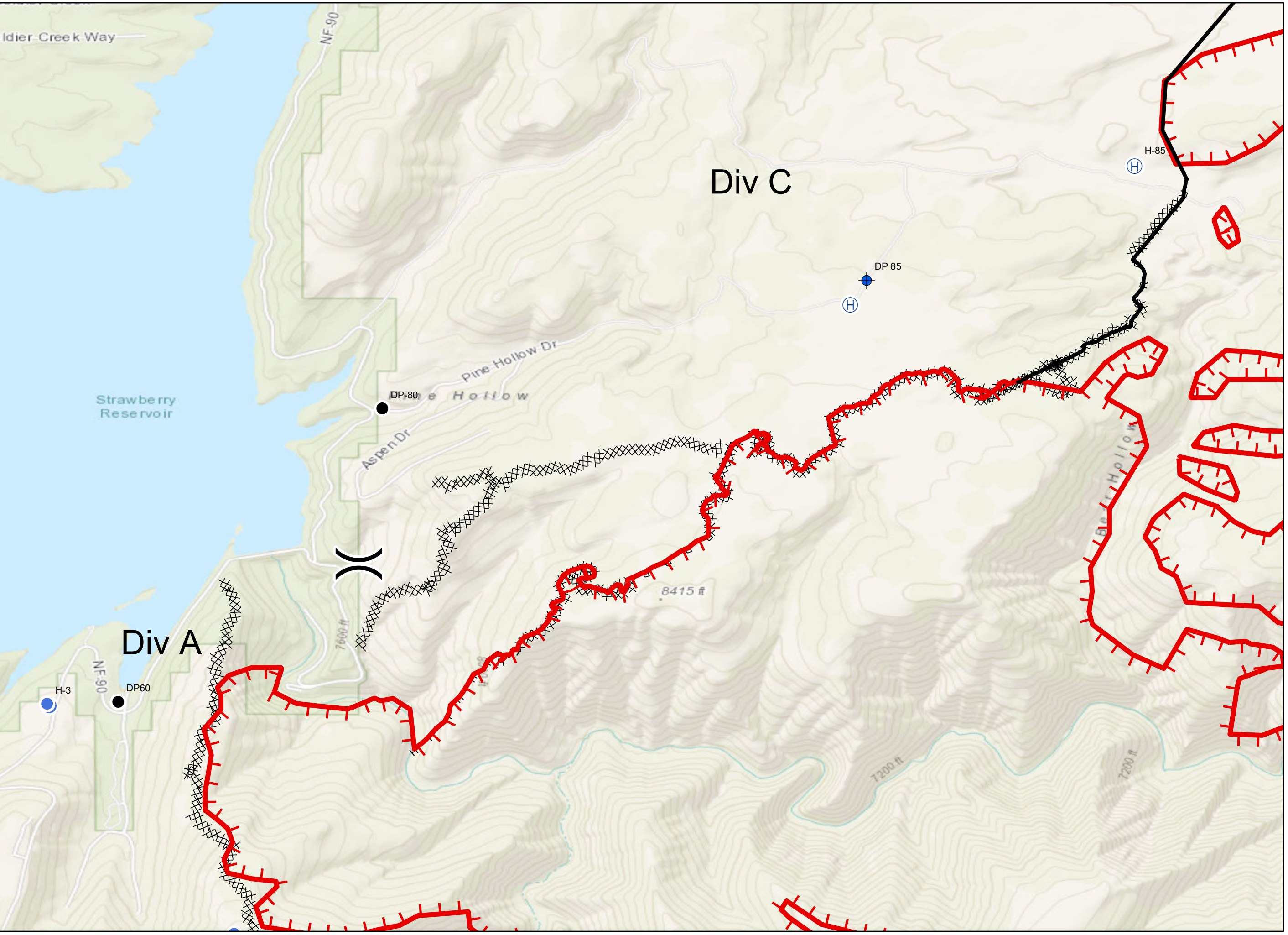
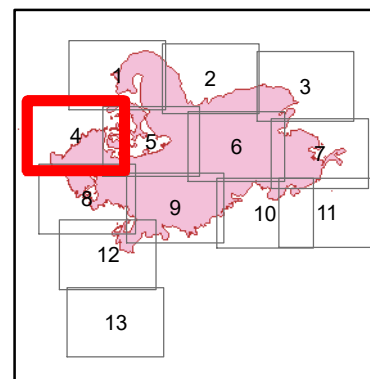
July 10, 2018

IR Acres 52,068
as of 20180709 2220



- Dip Site
- Drop Point
- Helibase
- Unimproved Landing Area
- Helispot
- Division Break

- Uncontrolled Fire Edge
- Completed Line
- Completed Dozer Line
- H - Completed Hand Line
- R - Road as Completed Line



Dollar Ridge

UTNES-200383

IAP Tiles

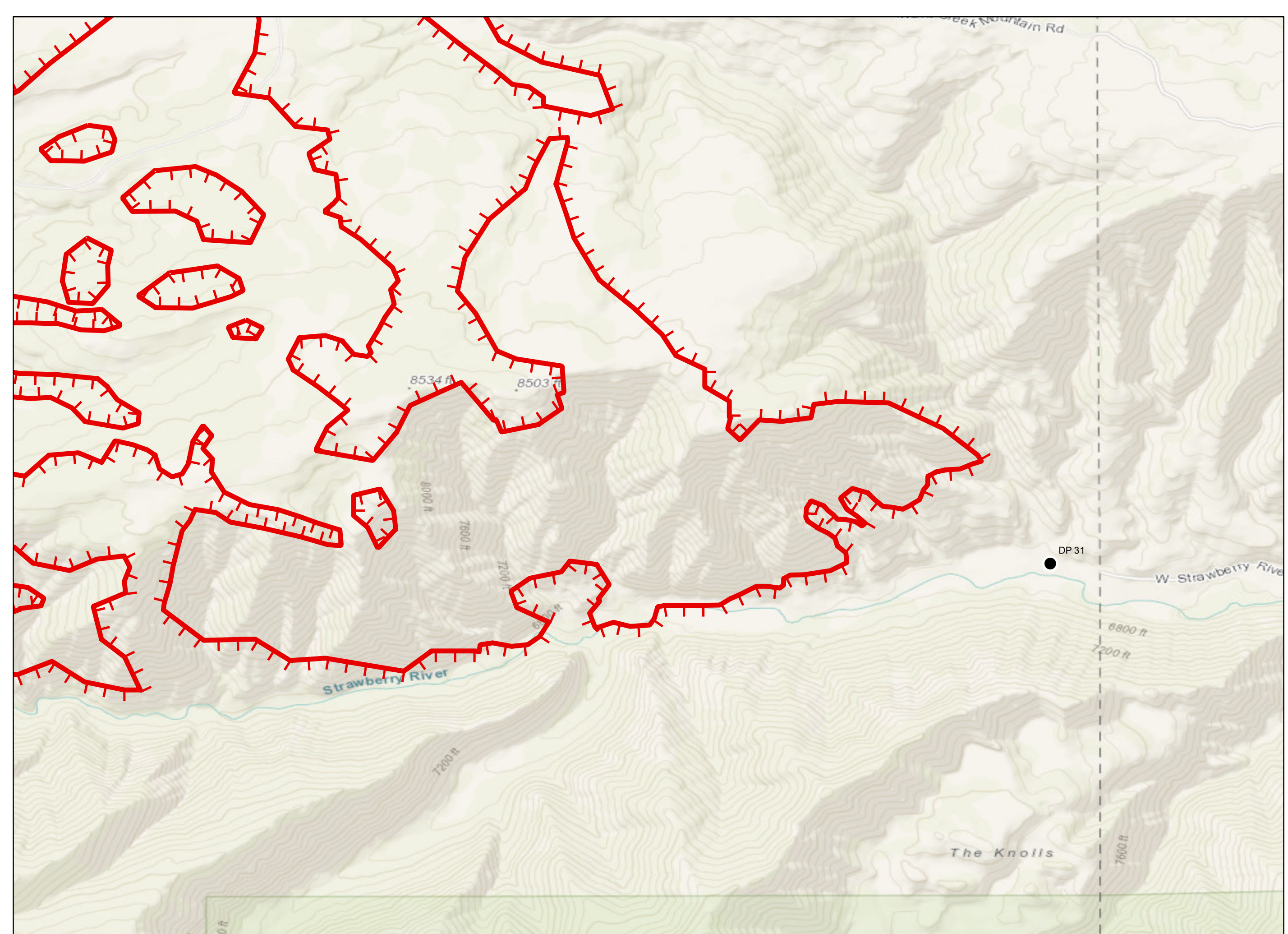
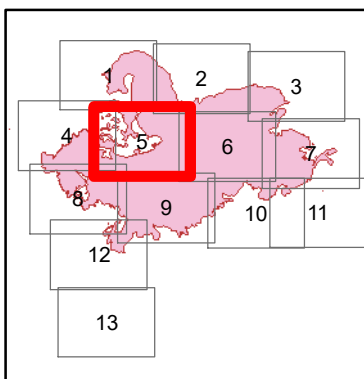
July 10, 2018

IR Acres 52,068
as of 20180709 2220



● Drop Point

▬ Uncontrolled Fire Edge



Dollar Ridge

UTNES-200383

IAP Tiles

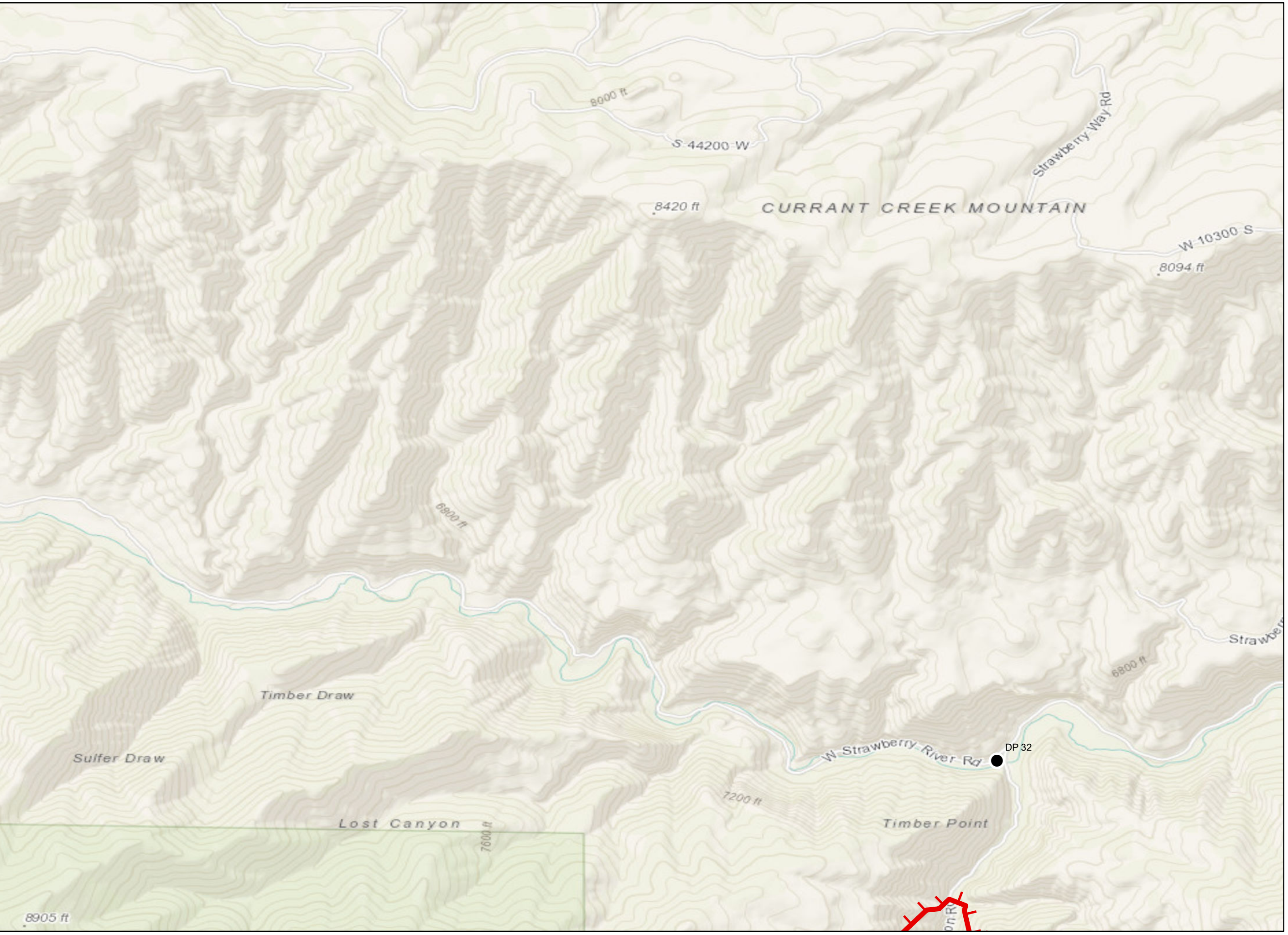
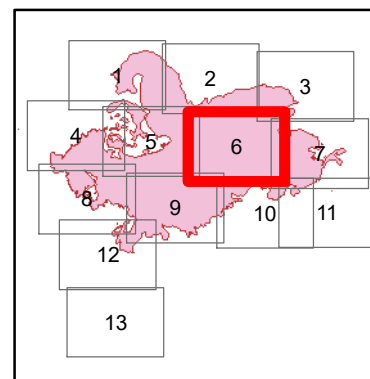
July 10, 2018

IR Acres 52,068
as of 20180709 2220



● Drop Point

▬ Uncontrolled Fire Edge



Dollar Ridge

UTNES-200383

IAP Tiles

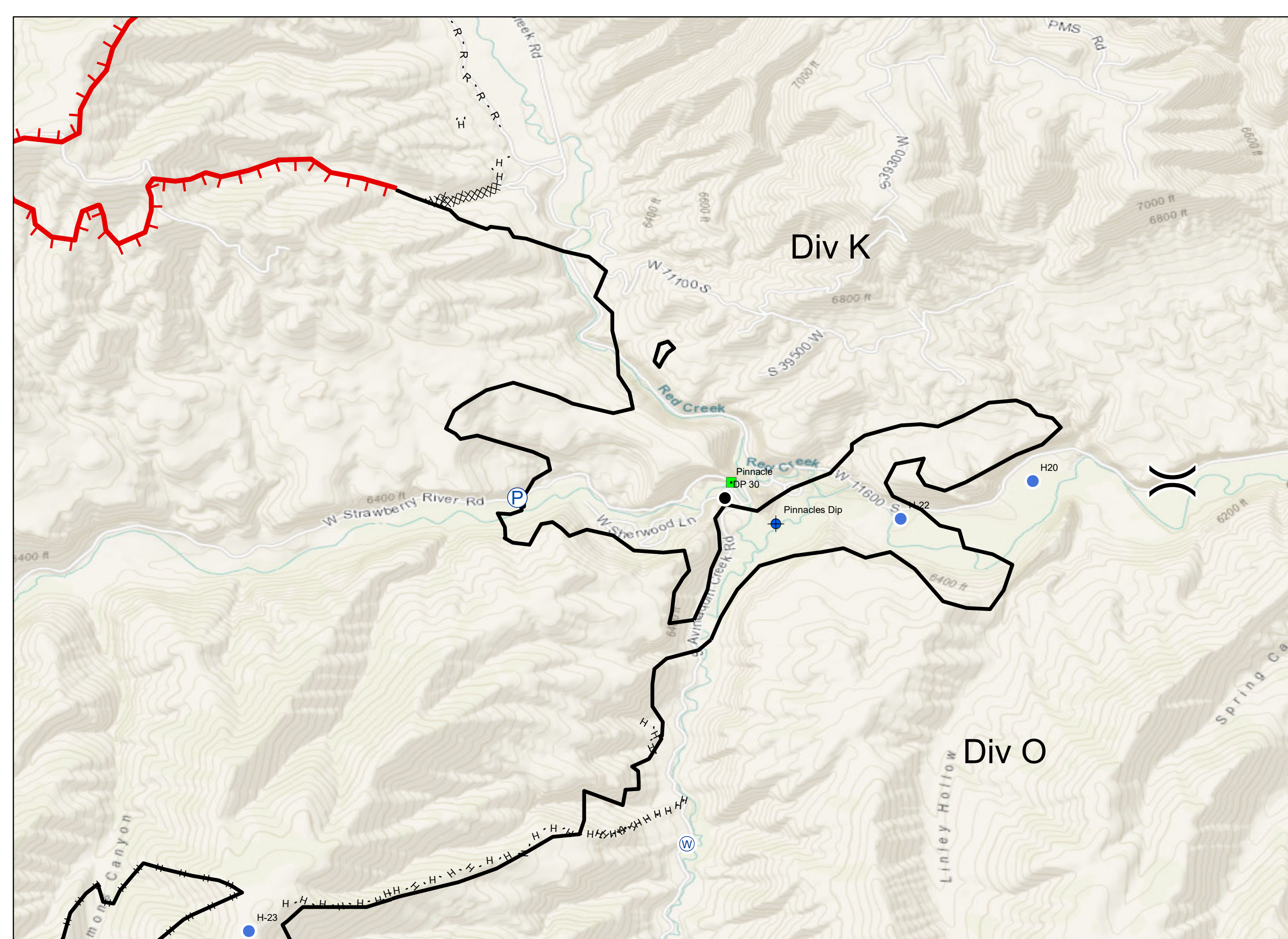
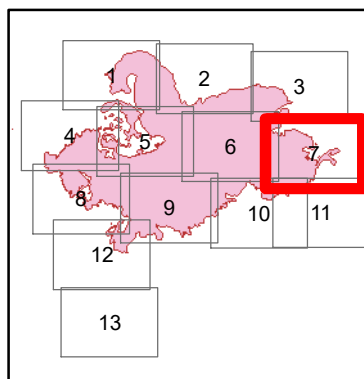
July 10, 2018

IR Acres 52,068
as of 20180709 2220



- Dip Site
- Drop Point
- Helispot
- Landmark
- Pump
- Water Source
- Division Break

- Uncontrolled Fire Edge
- Completed Line
- Completed Dozer Line
- Completed Hand Line
- Road as Completed Line



Dollar Ridge

UTNES-200383

IAP Tiles

July 10, 2018

IR Acres 52,068
as of 20180709 2220



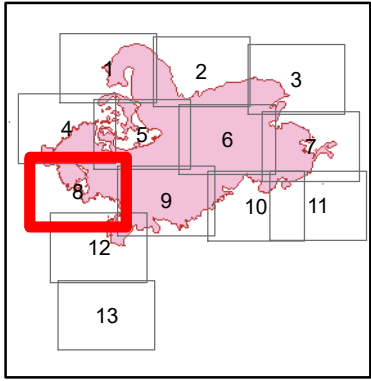
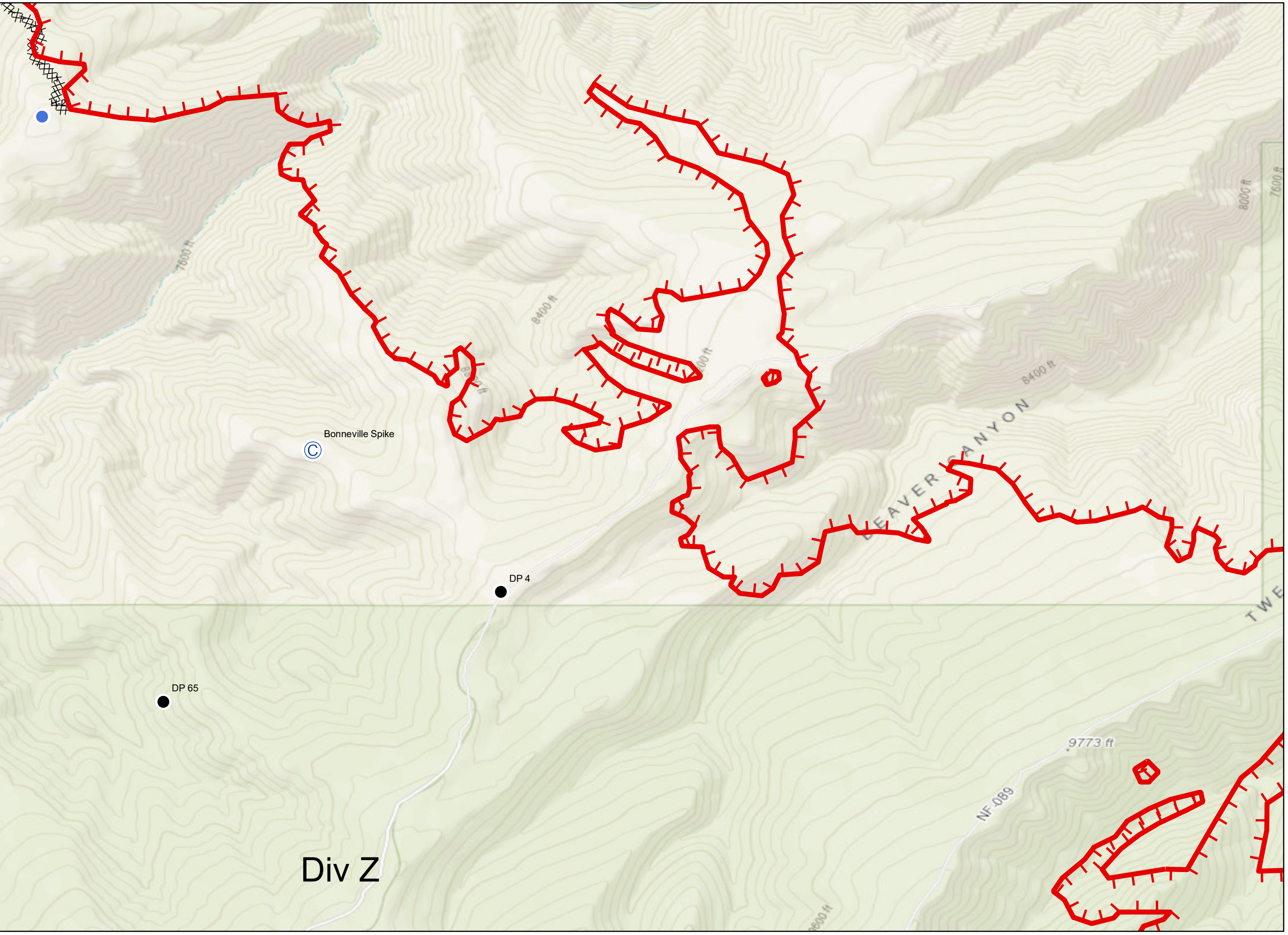
Ⓒ Camp

● Drop Point

● Helispot

— Uncontrolled Fire Edge

XXXX Completed Dozer Line



Dollar Ridge

UTNES-200383

IAP Tiles

July 10, 2018

IR Acres 52,068
as of 20180709 2220

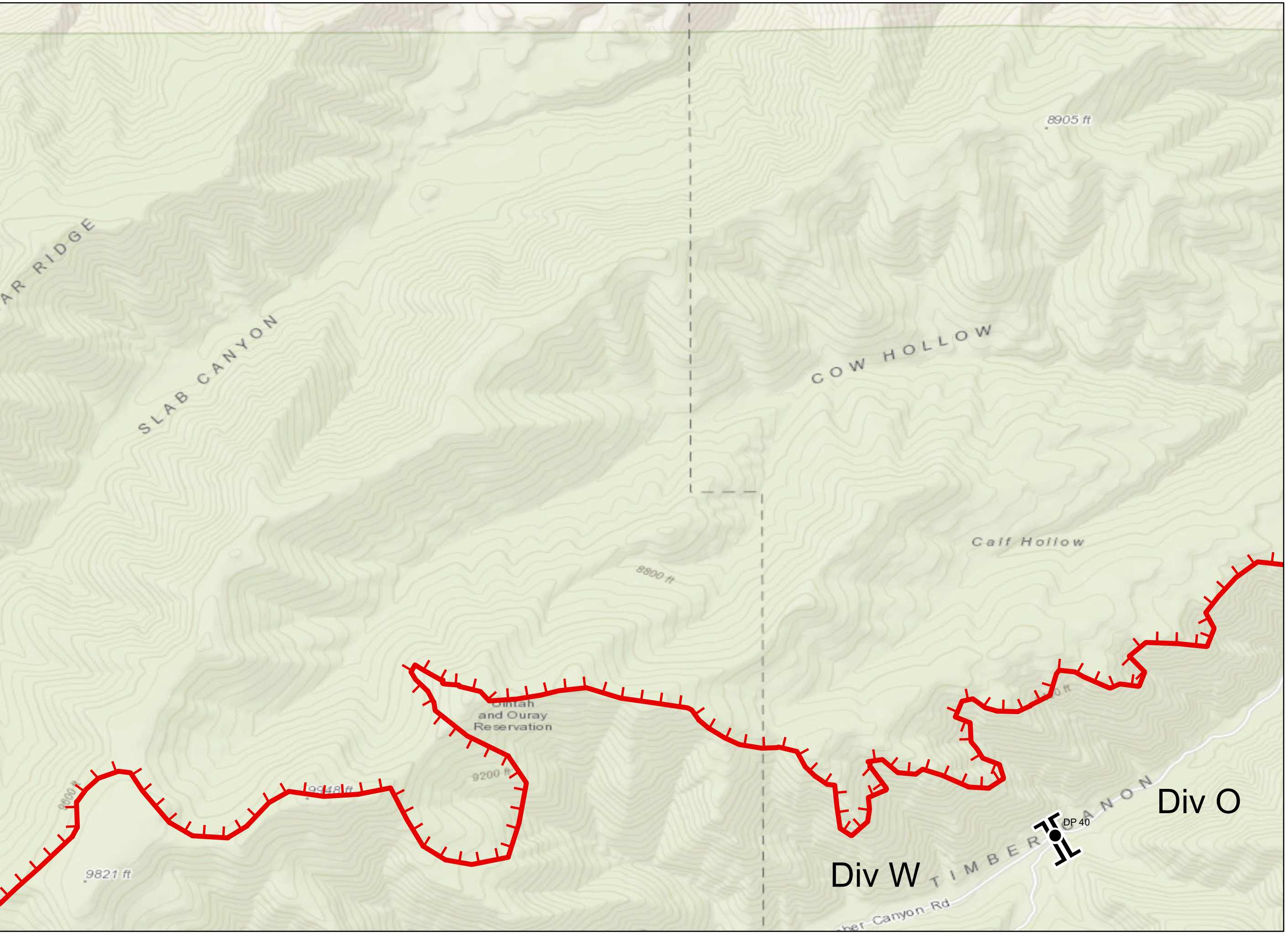
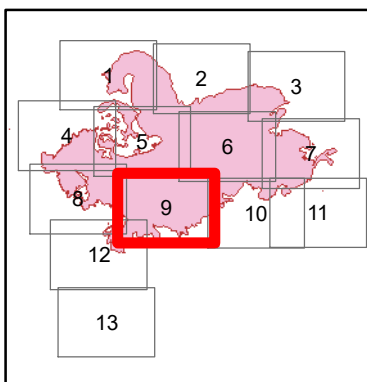


● Drop Point



Branch Break

▬ Uncontrolled Fire Edge



Div W

Div O

Dollar Ridge

UTNES-200383

IAP Tiles

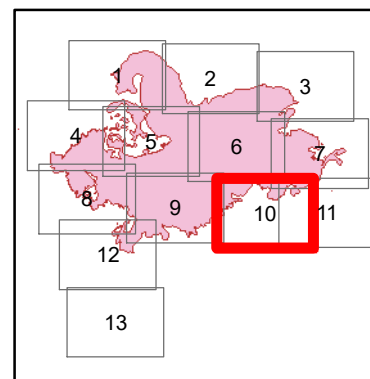
July 10, 2018

IR Acres 52,068
as of 20180709 2220



- Helispot
- Uncontrolled Fire Edge
- Completed Line
- Completed Hand Line

Div O



Dollar Ridge

UTNES-200383

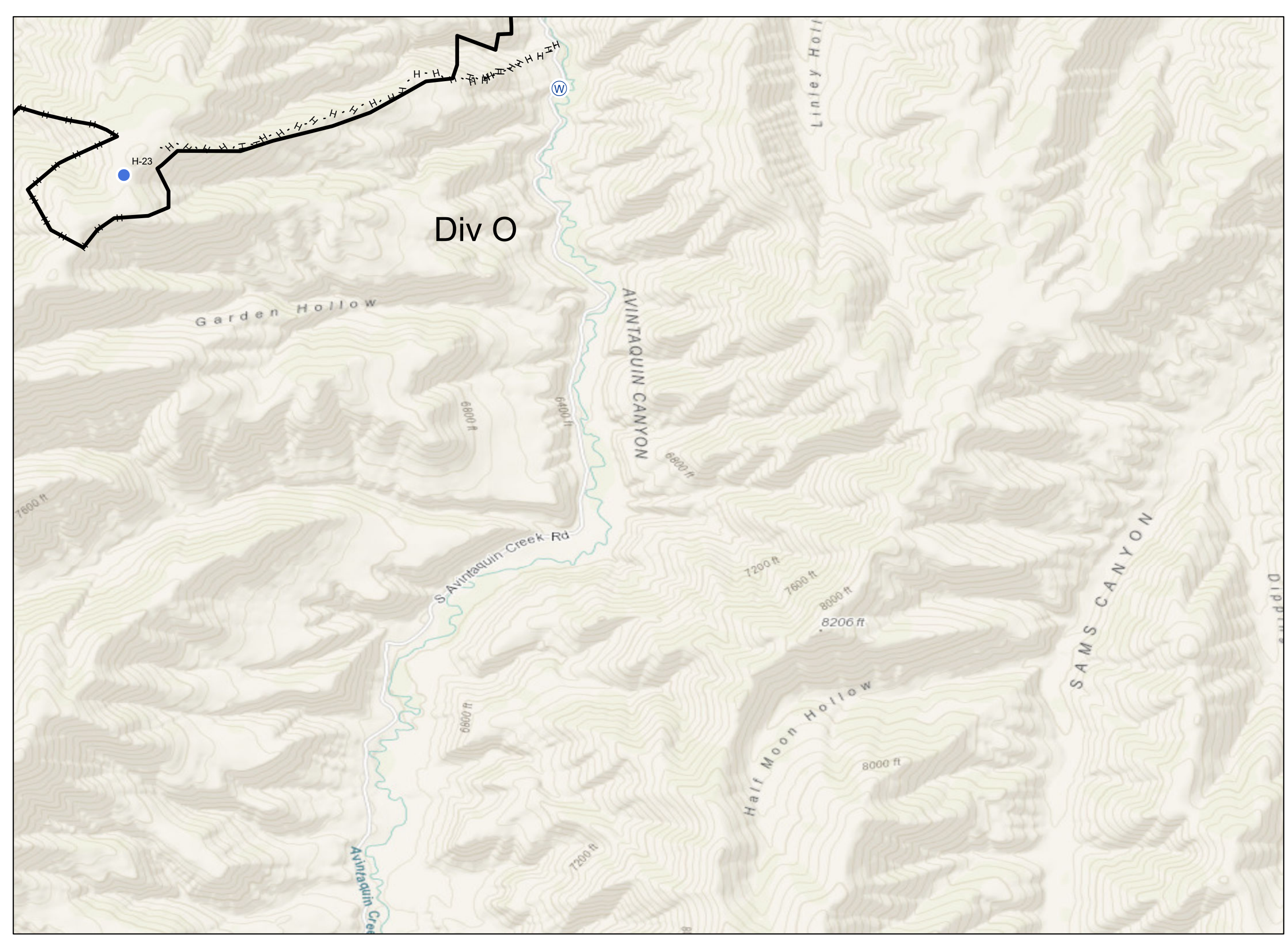
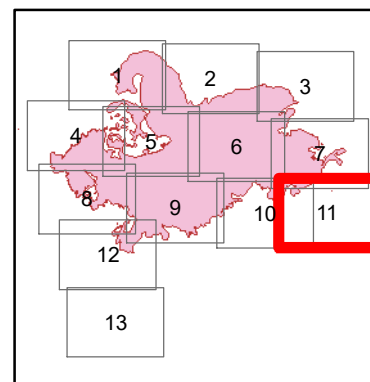
IAP Tiles

July 10, 2018

IR Acres 52,068
as of 20180709 2220



- Helispot
- Water Source
- Completed Line
- Completed Hand Line



Dollar Ridge

UTNES-200383

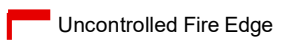
IAP Tiles

July 10, 2018

IR Acres 52,068
as of 20180709 2220



- Drop Point
- Helispot
- Ⓡ Repeater



Div Z

Div W

H-33
10069 ft

CMD 3
10337 ft

H-31

Strawberry Peak

DP-3

NF-089

Shotgun Draw

Jackson Hollow

Pine Hollow

9821 ft

9773 ft

9600 ft

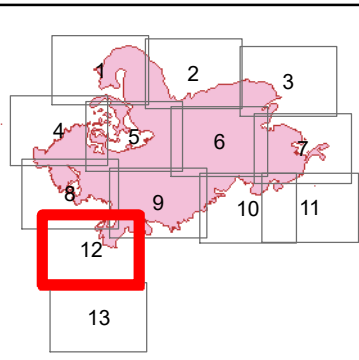
10000 ft

10000 ft

10000 ft

NF-089

8400 ft



Dollar Ridge

UTNES-200383

IAP Tiles

July 10, 2018

IR Acres 52,068
as of 20180709 2220



Ⓒ Camp

● Drop Point

● Helispot

WX Mobile Weather Unit

