




Public Information

Dollar Ridge





07/10/2018


52,068 Acres
as of July 9, 2018

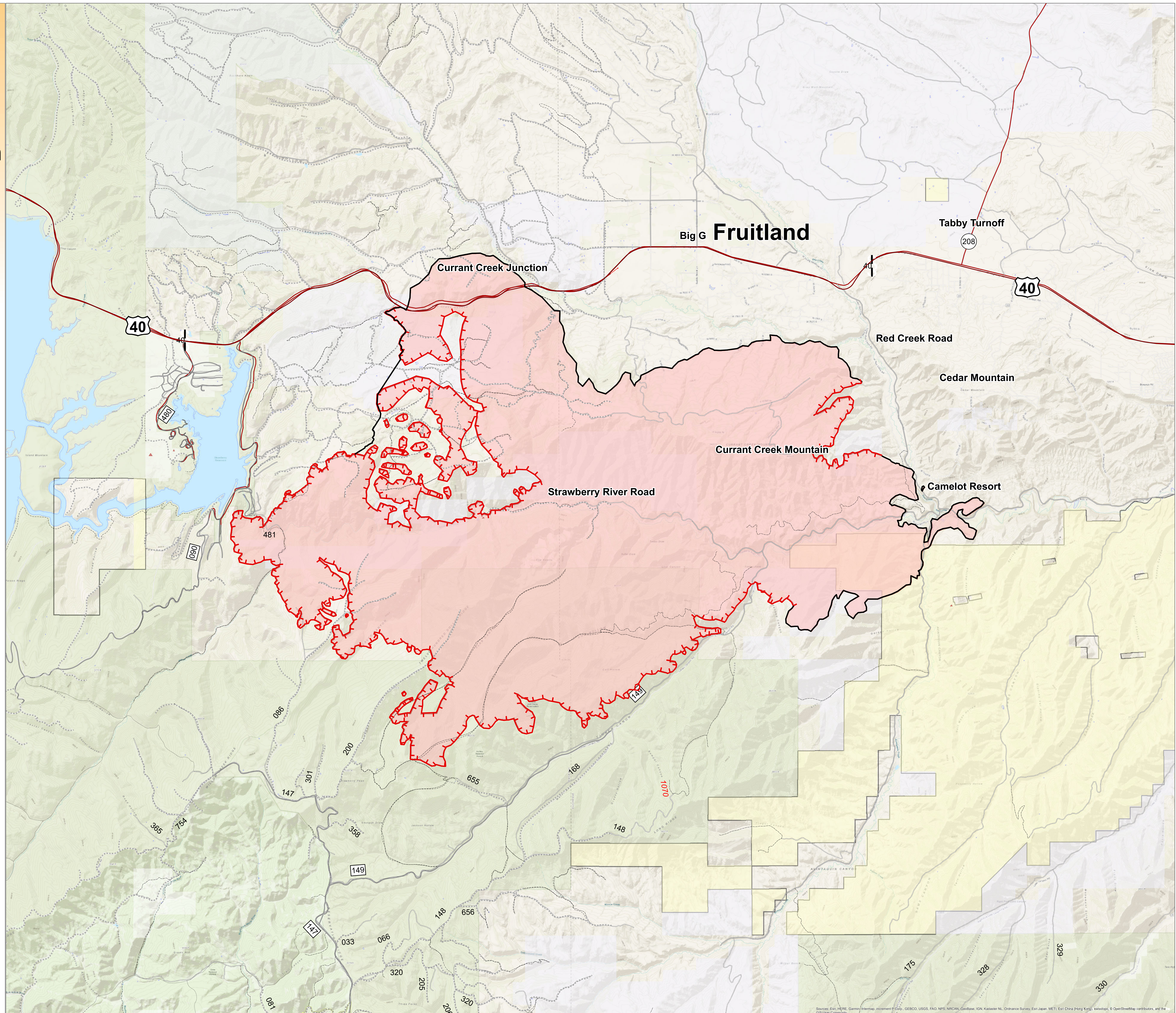
 Uncontrolled Fire Edge
 Completed Line



Legend

-  Fire Perimeter
-  Tribal
-  BLM
-  State

0  2 Miles



Sources: Esri, HERE, Garmin, Intermap, increment P Corp., GEBCO, USGS, FAO, NPS, NRCAN, Geobase, IGN, Kataster NL, Ordnance Survey, Esri Japan, METI, Esri China (Hong Kong), Swisstopo, © OpenStreetMap contributors, and the GIS User Community