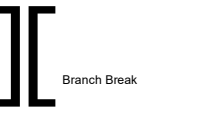
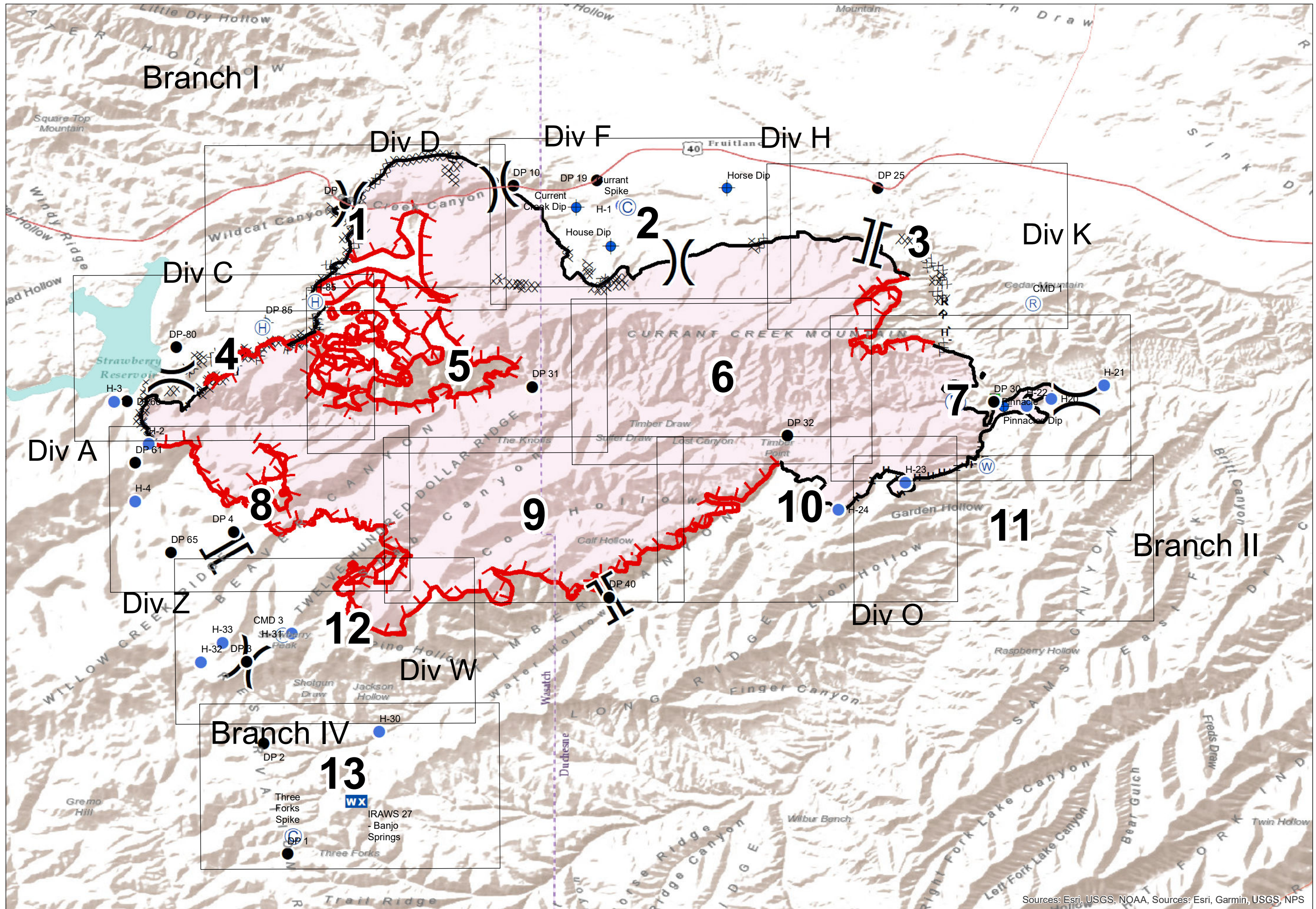




- Camp
- Dip Site
- Drop Point
- Helibase
- Unimproved Landing Area
- Helispot
- Landmark
- Mobile Weather Unit
- Pump
- Repeater
- Water Source



- Uncontrolled Fire Edge
- Completed Line
- Completed Dozer Line
- Completed Hand Line
- Road as Completed Line



Dollar Ridge

UTNES-200383

IAP Tiles

July 11, 2018

IR Acres 52,256



● Drop Point

Ⓜ Helibase

) (Division Break

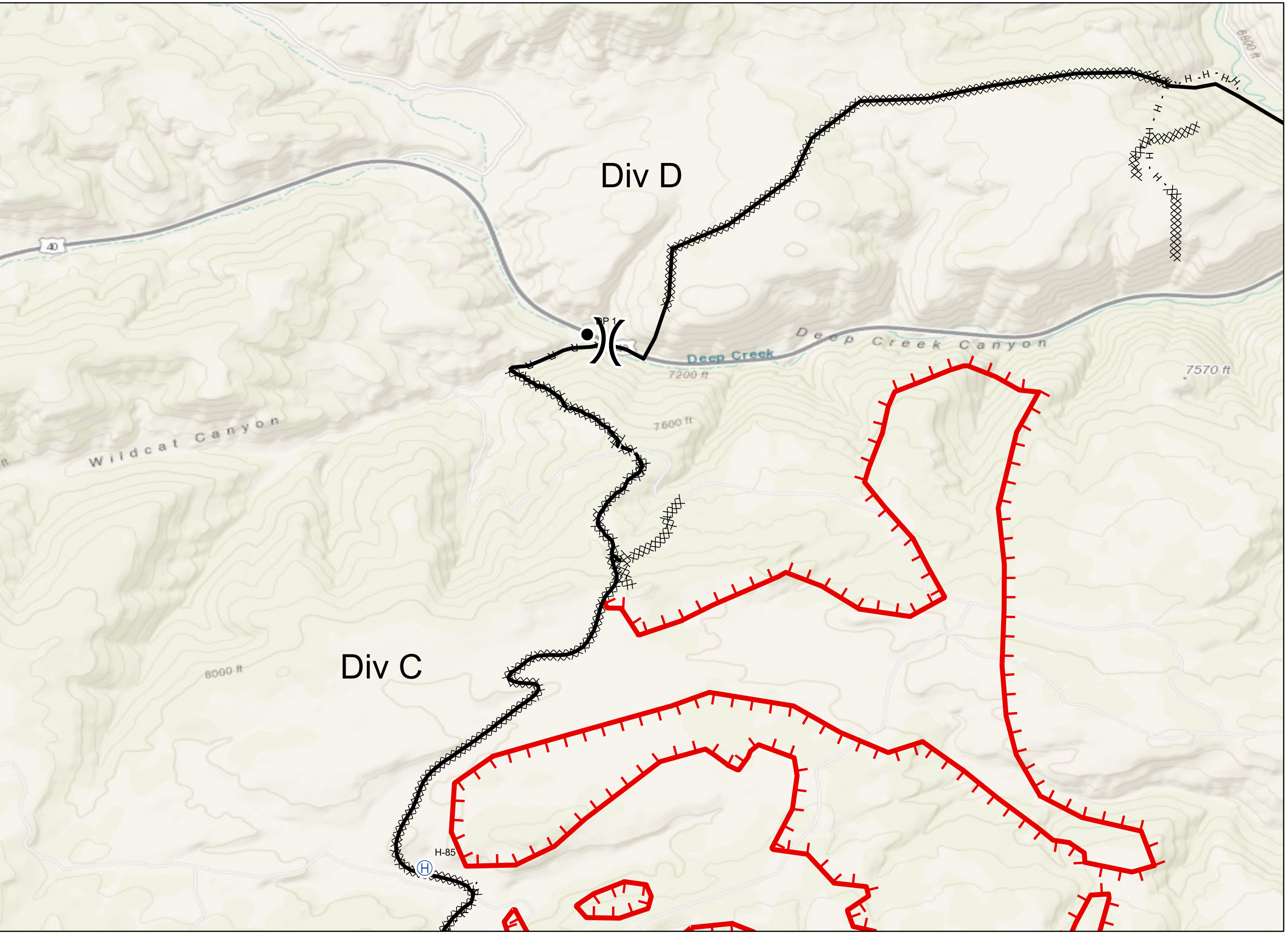
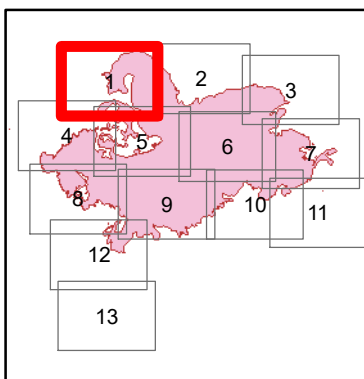
▬ Uncontrolled Fire Edge

▬ Completed Line

▬ Completed Dozer Line

H - Completed Hand Line

R - Road as Completed Line



Dollar Ridge

UTNES-200383

IAP Tiles

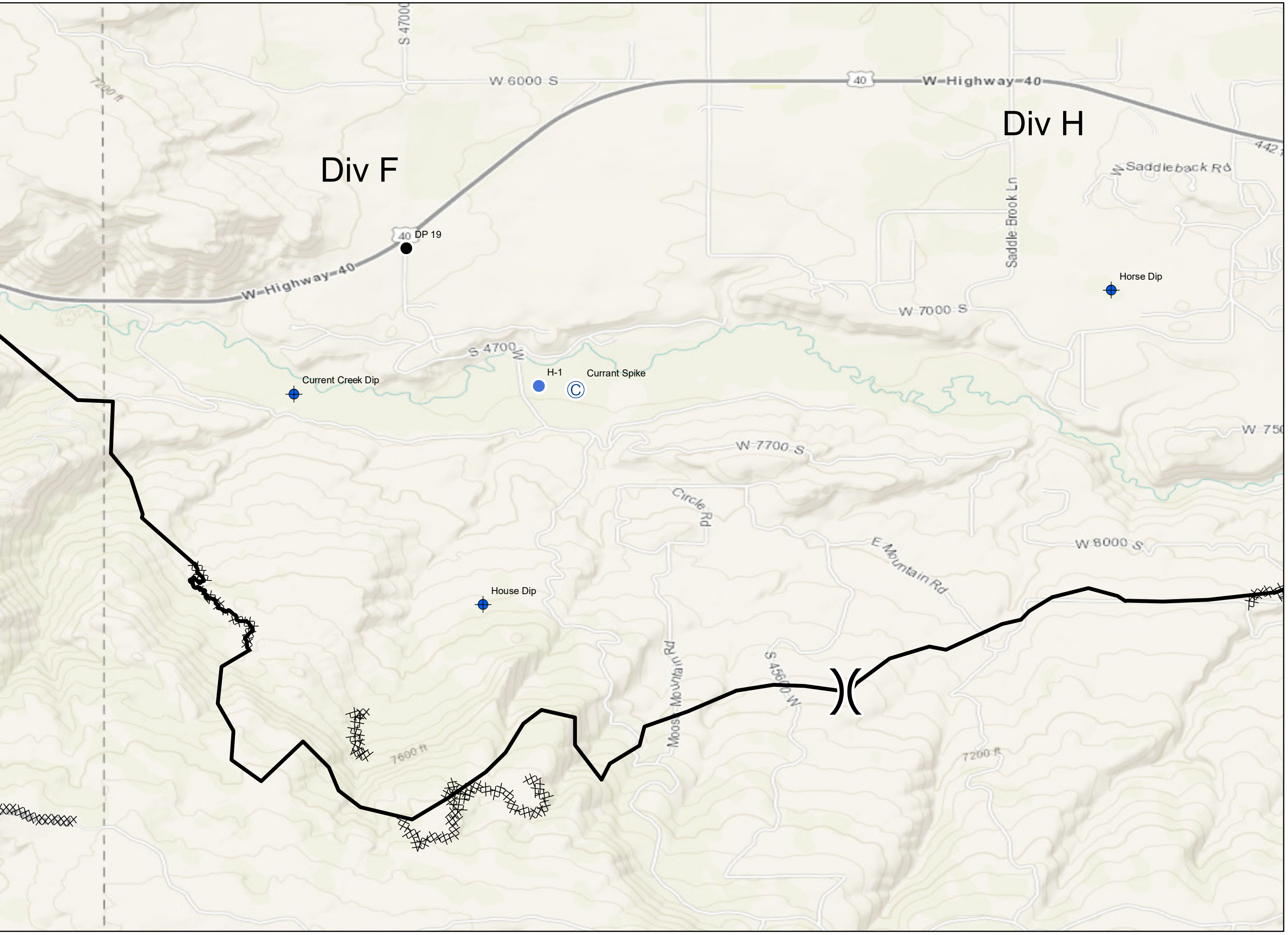
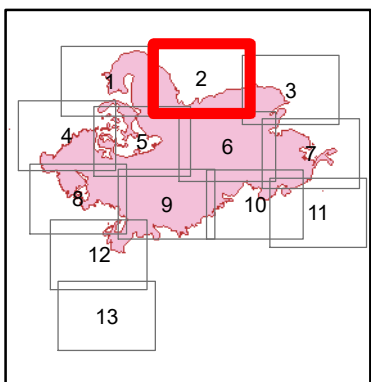
July 11, 2018

IR Acres 52,256



- Camp
- Dip Site
- Drop Point
- Helispot
- Division Break

- Completed Line
- Completed Dozer Line
- Completed Hand Line



Dollar Ridge

UTNES-200383

IAP Tiles

July 11, 2018

IR Acres 52,256



● Drop Point

Ⓡ Repeater

|| Branch Break

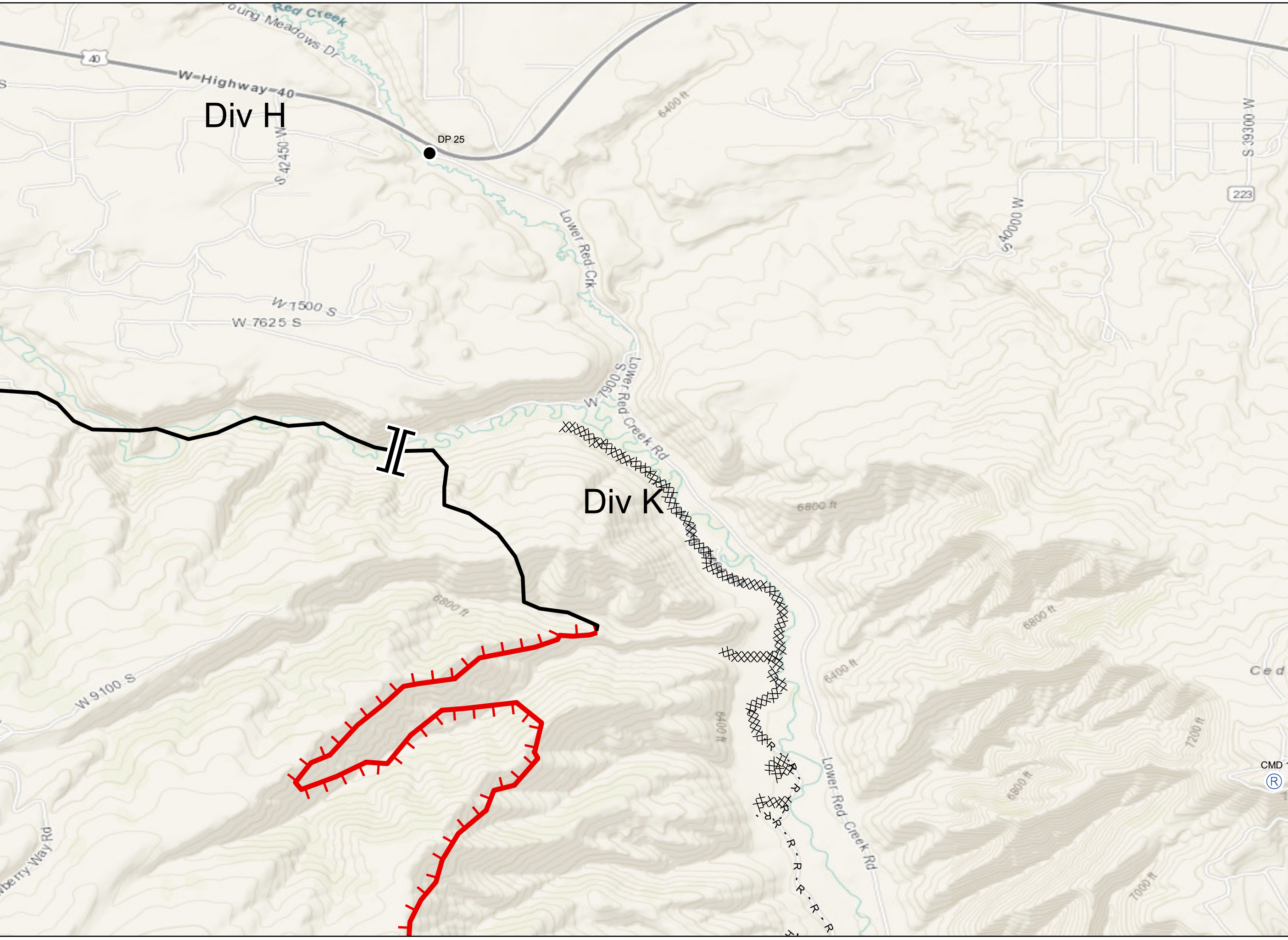
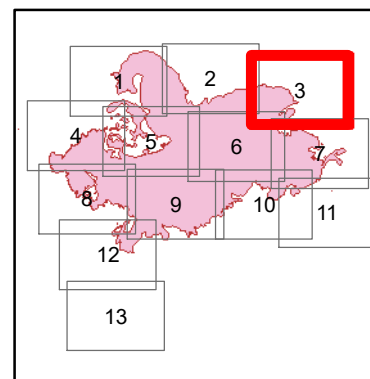
▬ Uncontrolled Fire Edge

▬ Completed Line

XXXX Completed Dozer Line

H - Completed Hand Line

R - Road as Completed Line



Dollar Ridge

UTNES-200383

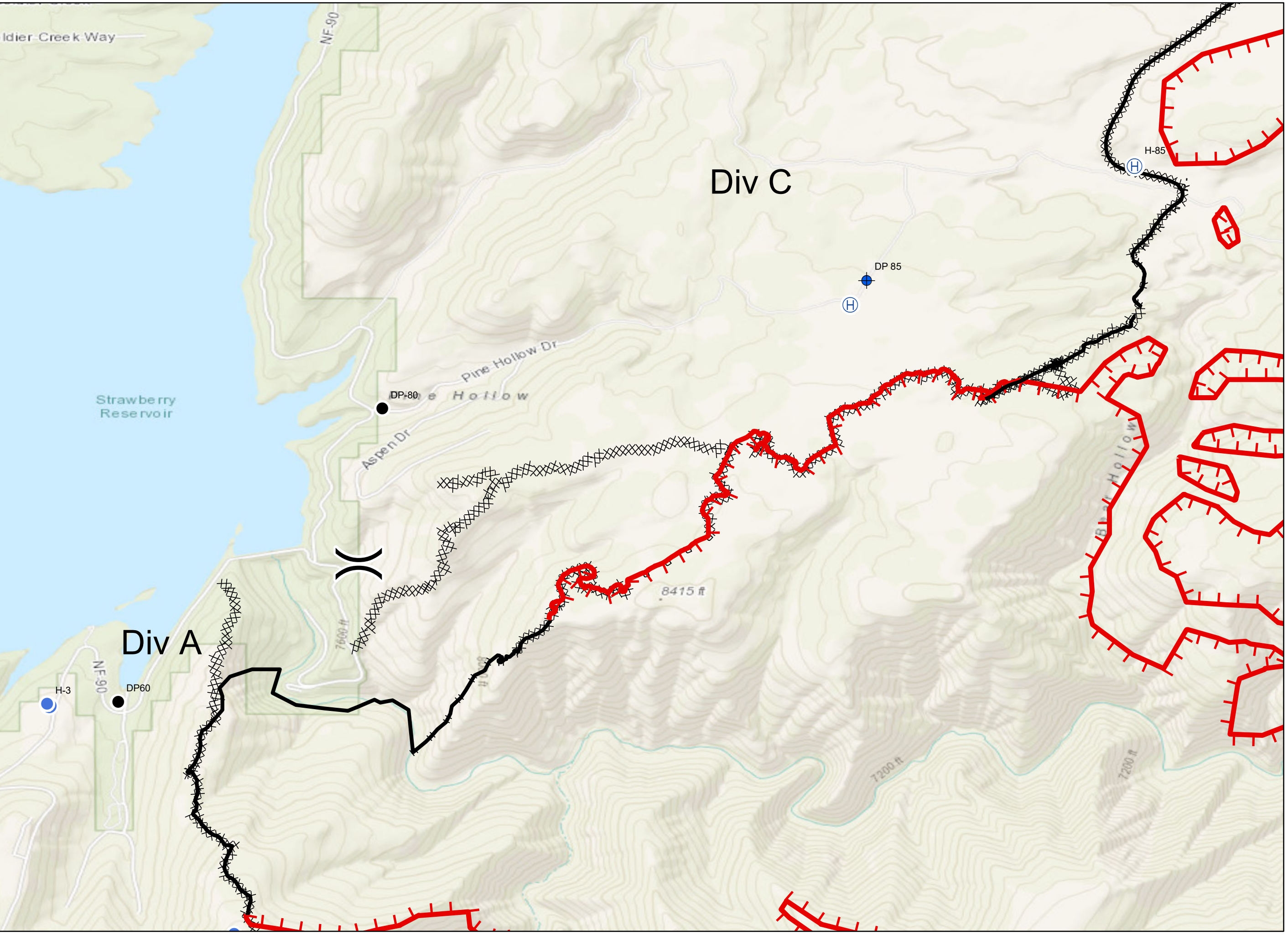
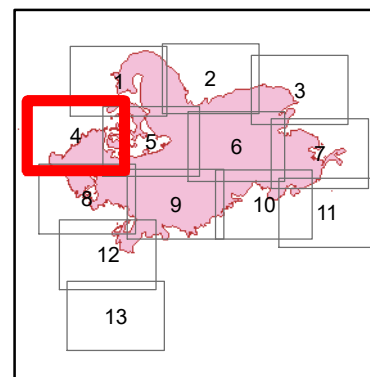
IAP Tiles

July 11, 2018

IR Acres 52,256



- Dip Site
- Drop Point
- Helibase
- Unimproved Landing Area
- Helispot
- Division Break
- Uncontrolled Fire Edge
- Completed Line
- Completed Dozer Line
- Completed Hand Line
- Road as Completed Line



Dollar Ridge

UTNES-200383

IAP Tiles

July 11, 2018

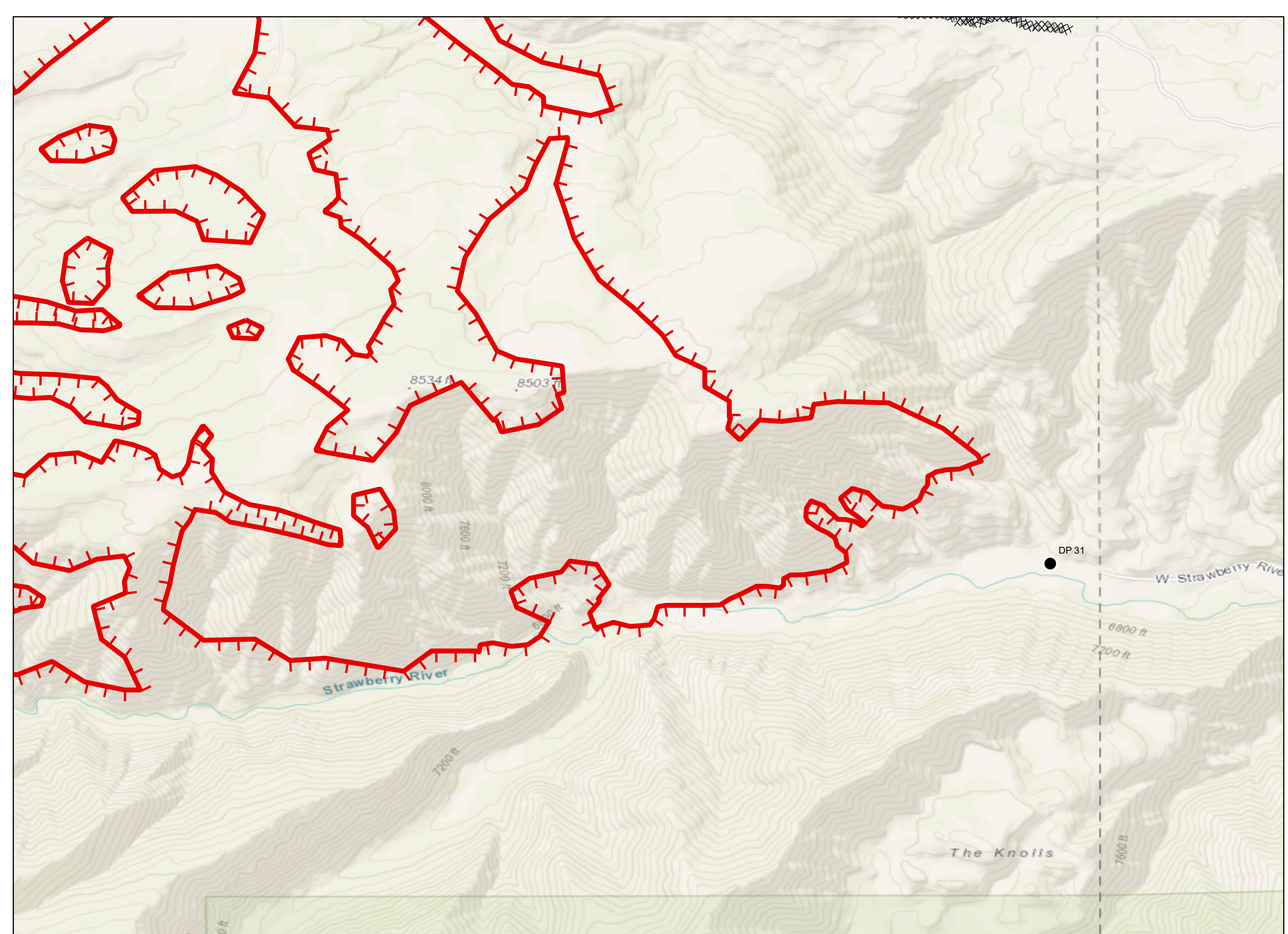
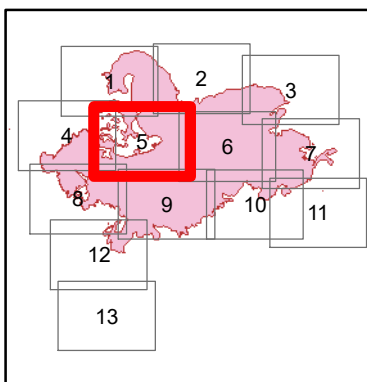
IR Acres 52,256



● Drop Point

— Uncontrolled Fire Edge

XXXX Completed Dozer Line



Dollar Ridge

UTNES-200383

IAP Tiles

July 11, 2018

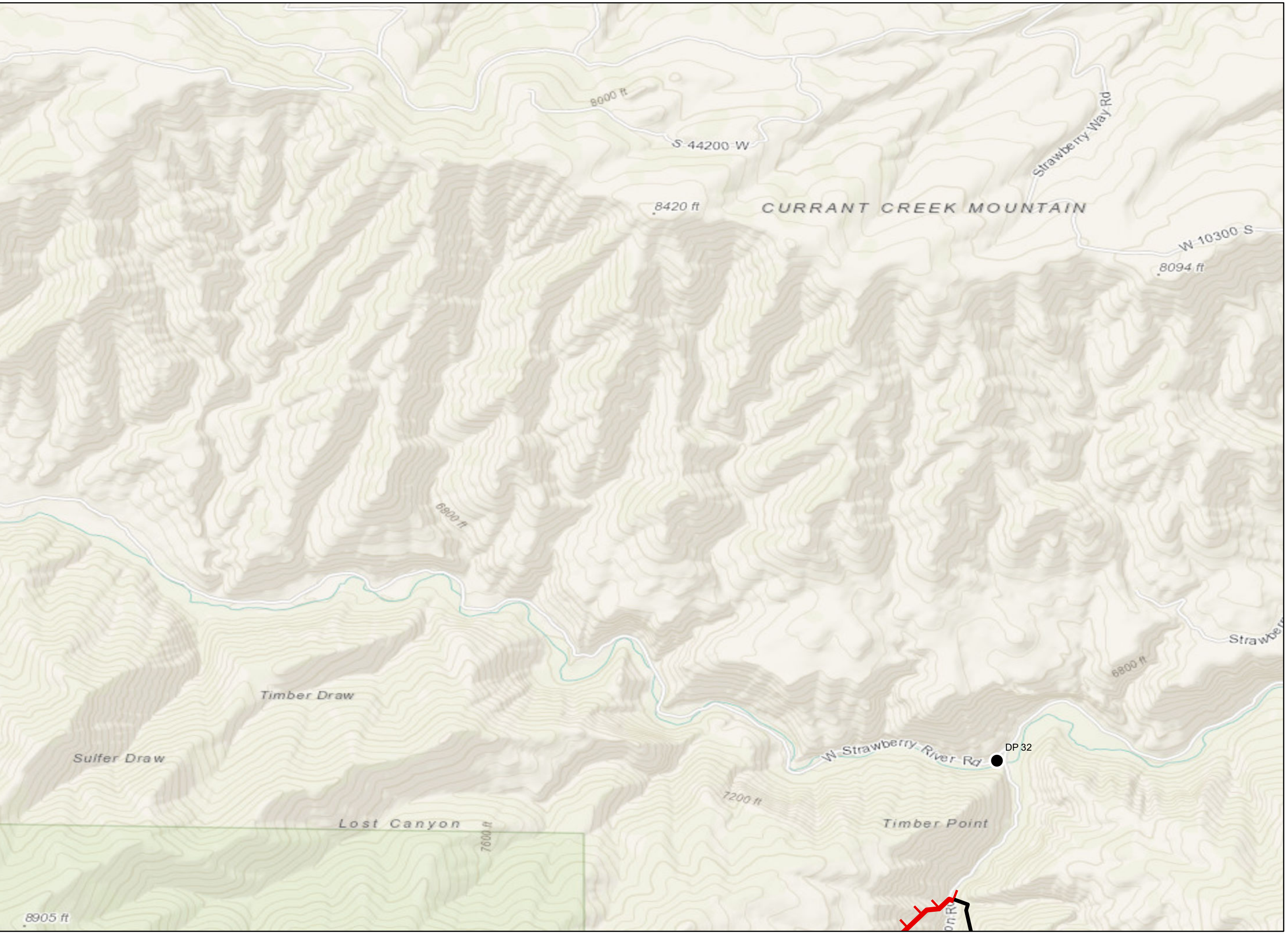
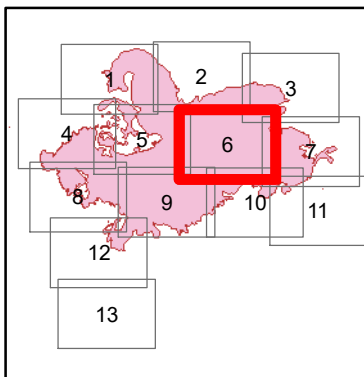
IR Acres 52,256



● Drop Point

┌ Uncontrolled Fire Edge

— Completed Line



Dollar Ridge

UTNES-200383

IAP Tiles

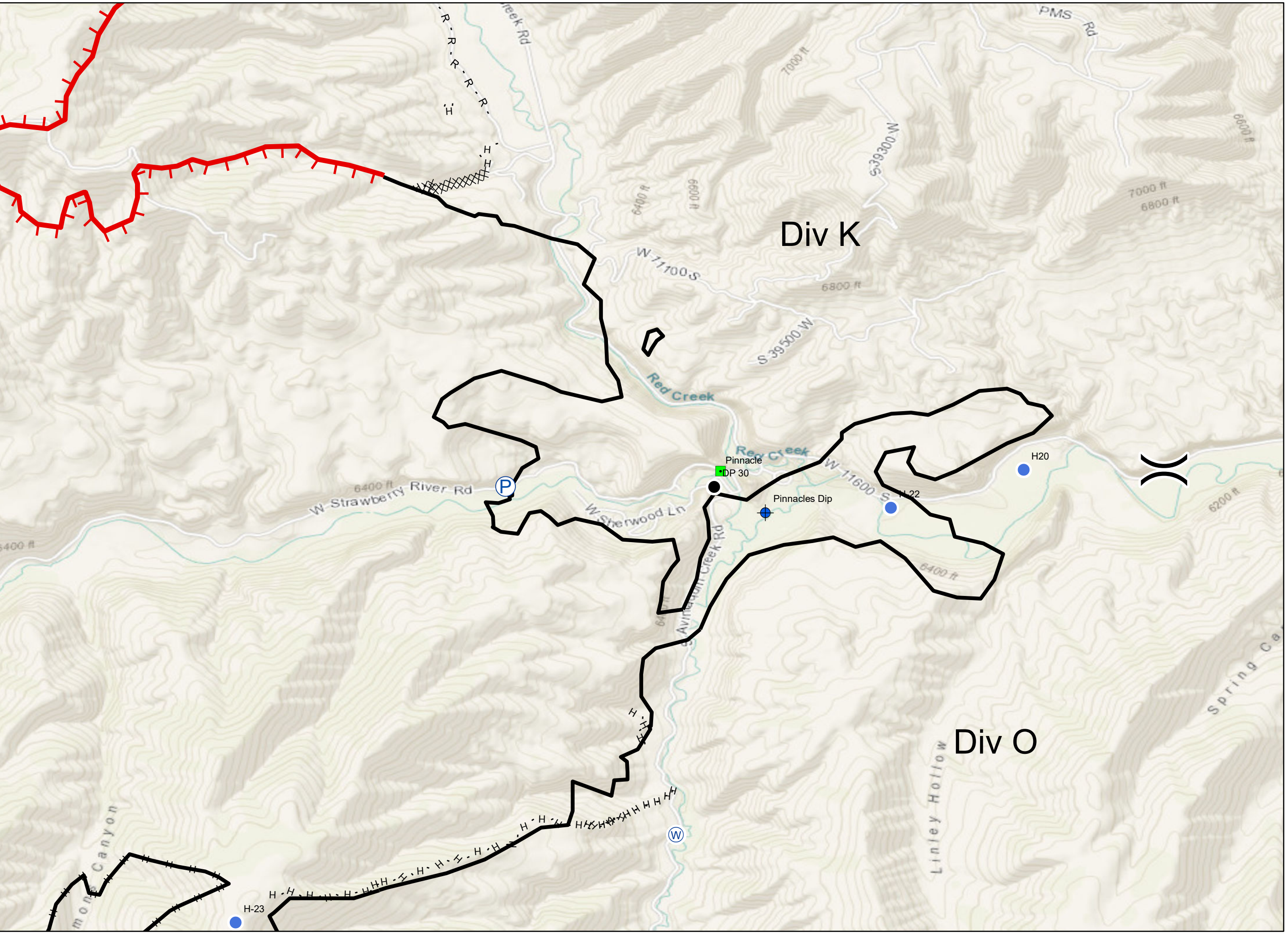
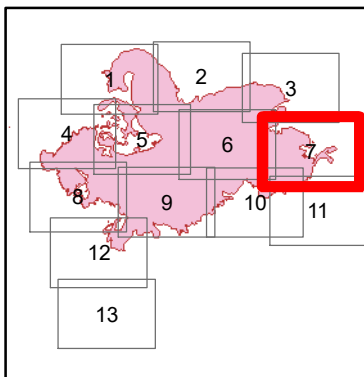
July 11, 2018

IR Acres 52,256



- Dip Site
- Drop Point
- Helispot
- Landmark
- Pump
- Water Source
- Division Break

- Uncontrolled Fire Edge
- Completed Line
- Completed Dozer Line
- Completed Hand Line
- Road as Completed Line



Dollar Ridge

UTNES-200383

IAP Tiles

July 11, 2018

IR Acres 52,256



● Drop Point

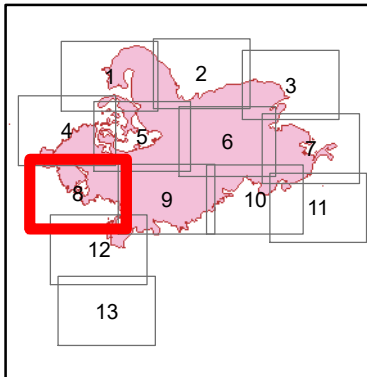
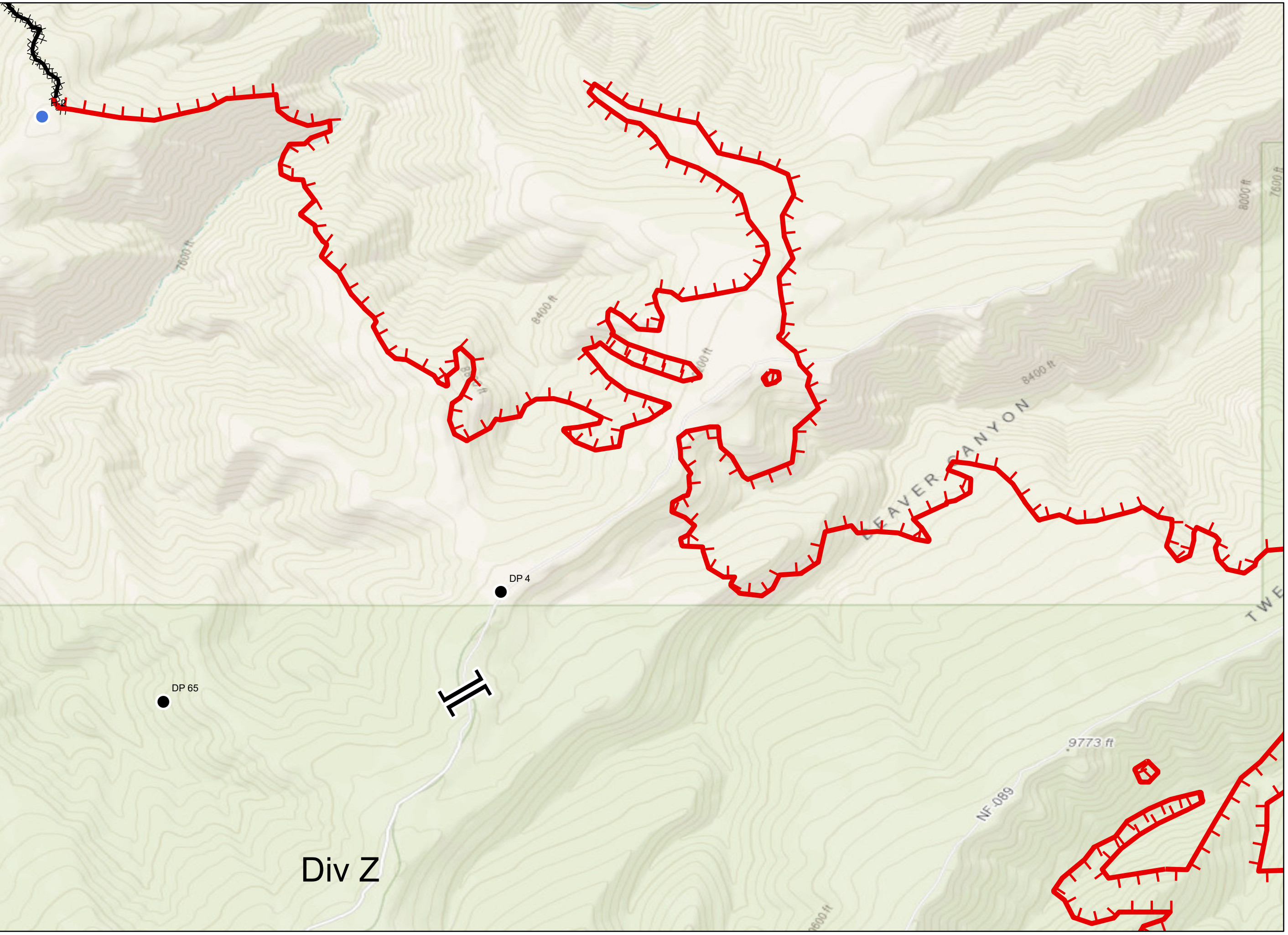
● Helispot

|| Branch Break

▬ Uncontrolled Fire Edge

— Completed Line

XXXX Completed Dozer Line



Dollar Ridge

UTNES-200383


IAP Tiles

July 11, 2018

IR Acres 52,256

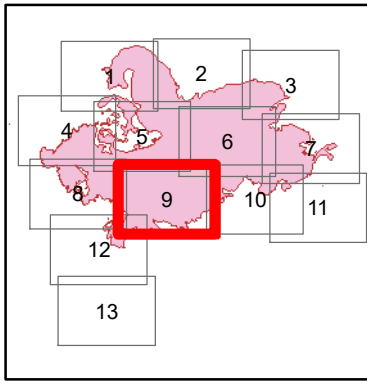
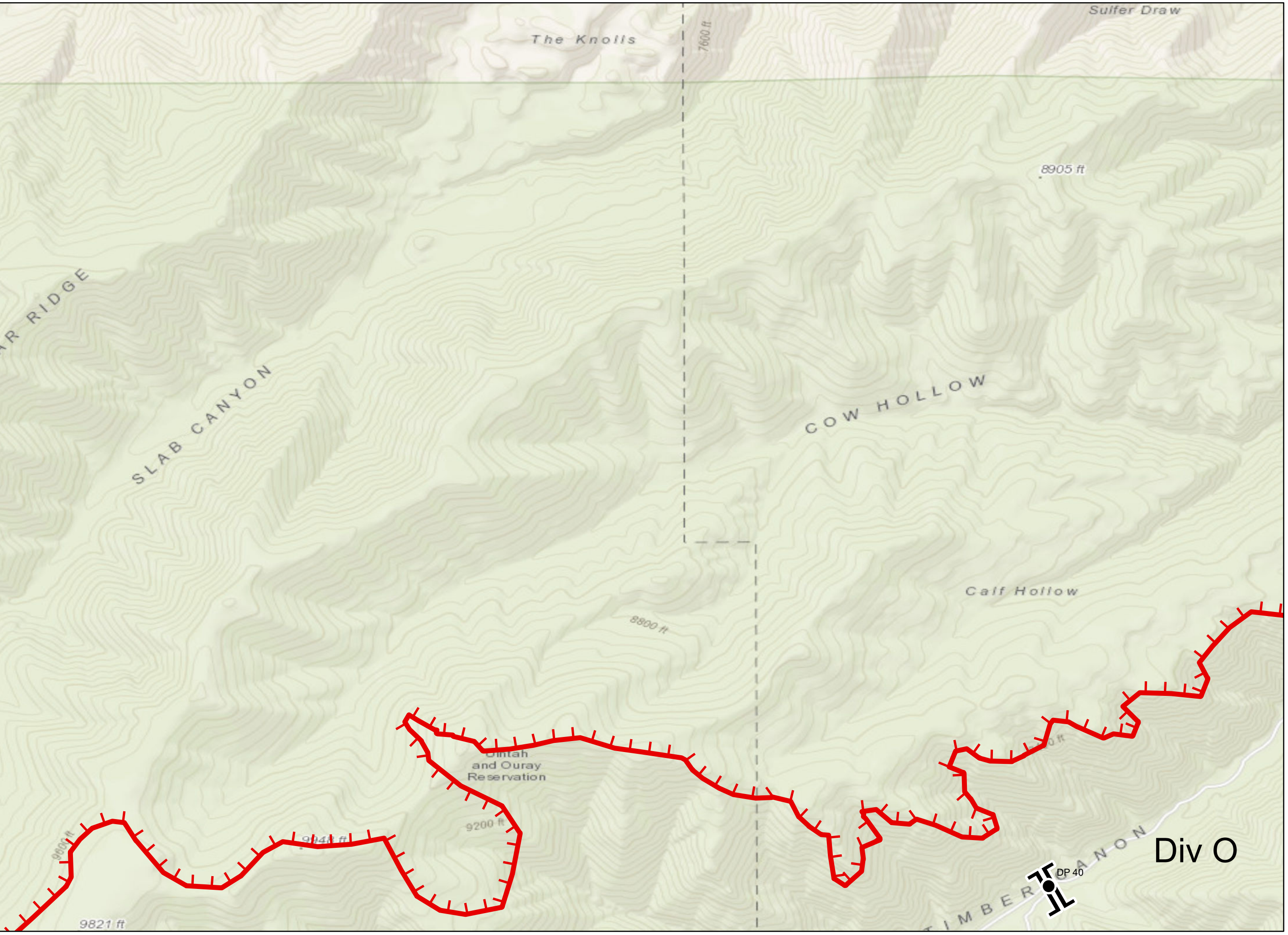


● Drop Point



Branch Break

Uncontrolled Fire Edge



Dollar Ridge

UTNES-200383

IAP Tiles

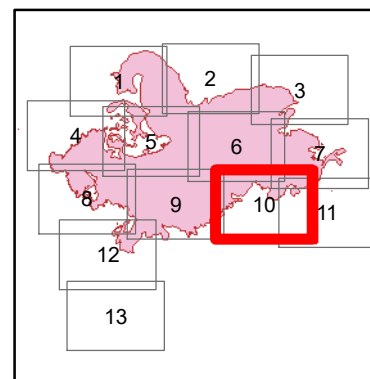
July 11, 2018

IR Acres 52,256



- Drop Point
- Helispot
- ▬ Uncontrolled Fire Edge
- ▬ Completed Line
- H - Completed Hand Line

Div O



Dollar Ridge

UTNES-200383

IAP Tiles

July 11, 2018

IR Acres 52,256

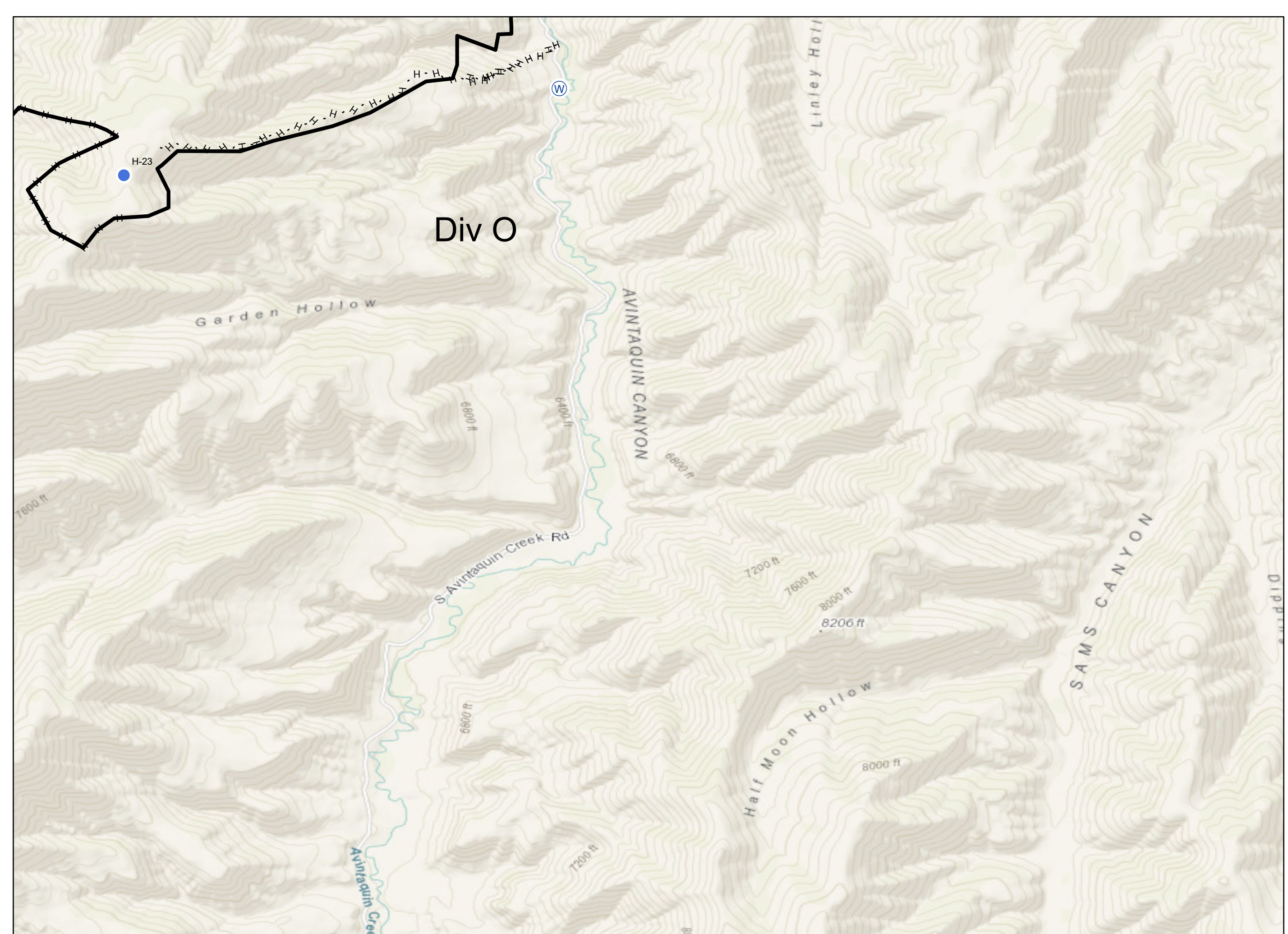
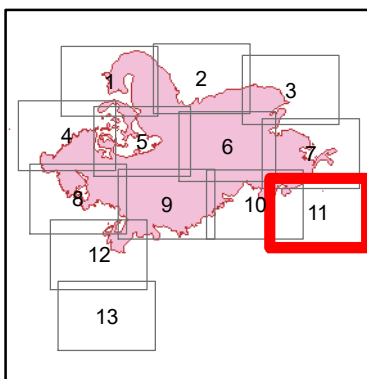


● Helispot

Ⓜ Water Source

— Completed Line

H - Completed Hand Line



Dollar Ridge

UTNES-200383

IAP Tiles

July 11, 2018

IR Acres 52,256



- Drop Point
- Helispot
- Ⓡ Repeater



Div Z

Div W

H-33
10069 ft

CMD 3
10337 ft

H-31

DP-3

NF-089

NF-089

Strawberry Peak

Shotgun Draw

Jackson Hollow

Pine Hollow

9821 ft

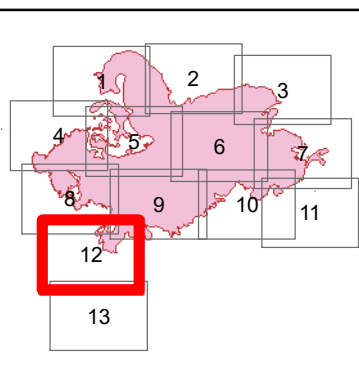
9773 ft

9600 ft

10000 ft

10000 ft

8400 ft



Dollar Ridge

UTNES-200383

IAP Tiles

July 11, 2018

IR Acres 52,256



Ⓒ Camp

● Drop Point

● Helispot

WX Mobile Weather Unit

