

Dollar Ridge

UTNES-200383

IAP Tiles

July 11, 2018

IR Acres 52,256



● Drop Point

Ⓜ Helibase

) (Division Break

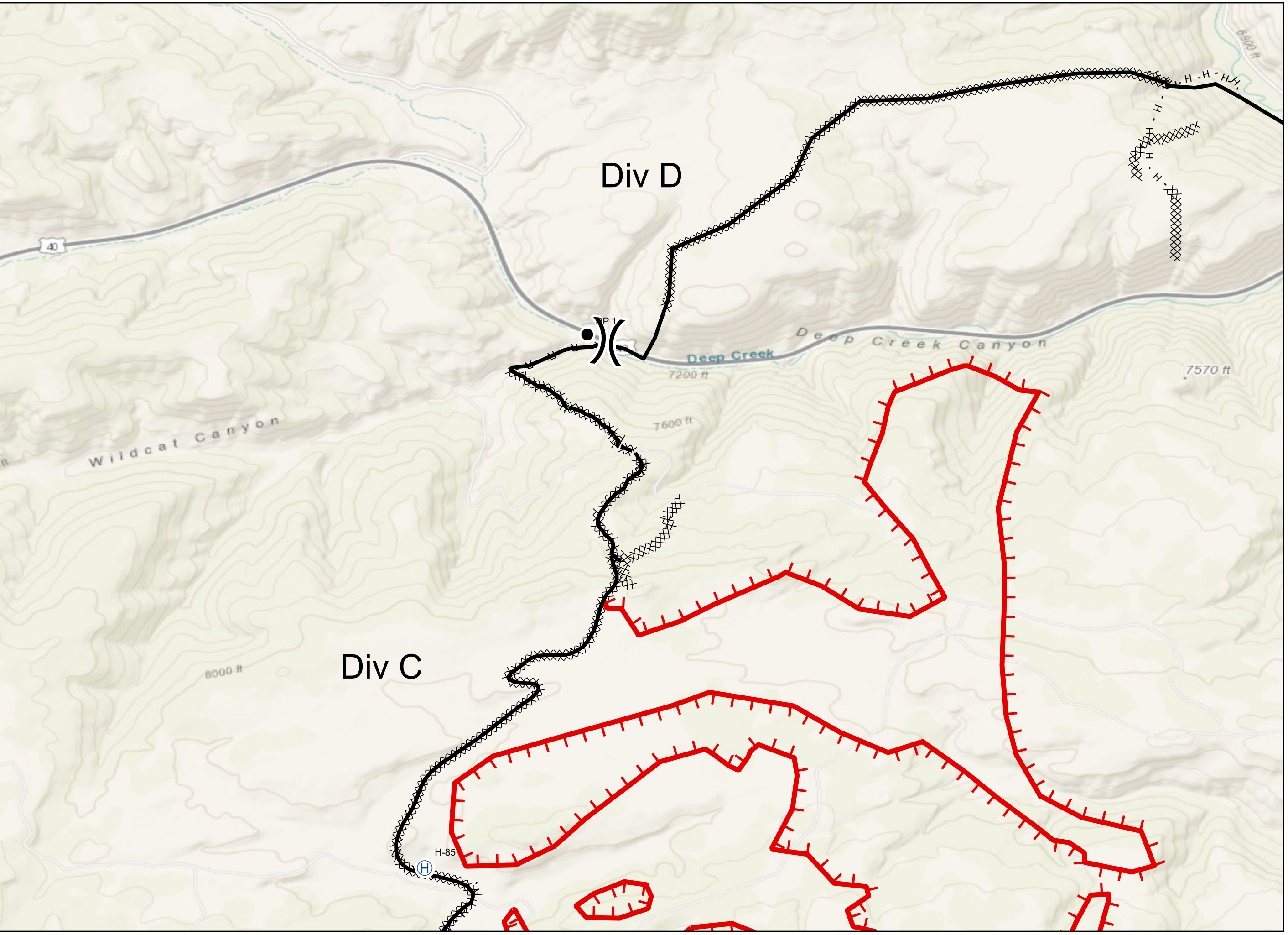
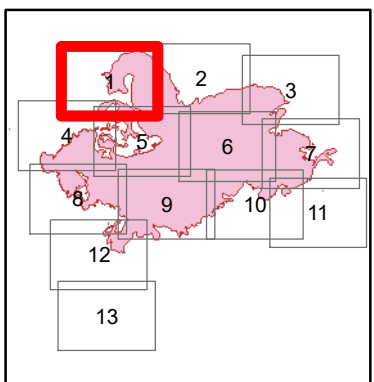
▬ Uncontrolled Fire Edge

▬ Completed Line

▬ Completed Dozer Line

H - Completed Hand Line

R - Road as Completed Line



Dollar Ridge

UTNES-200383

IAP Tiles

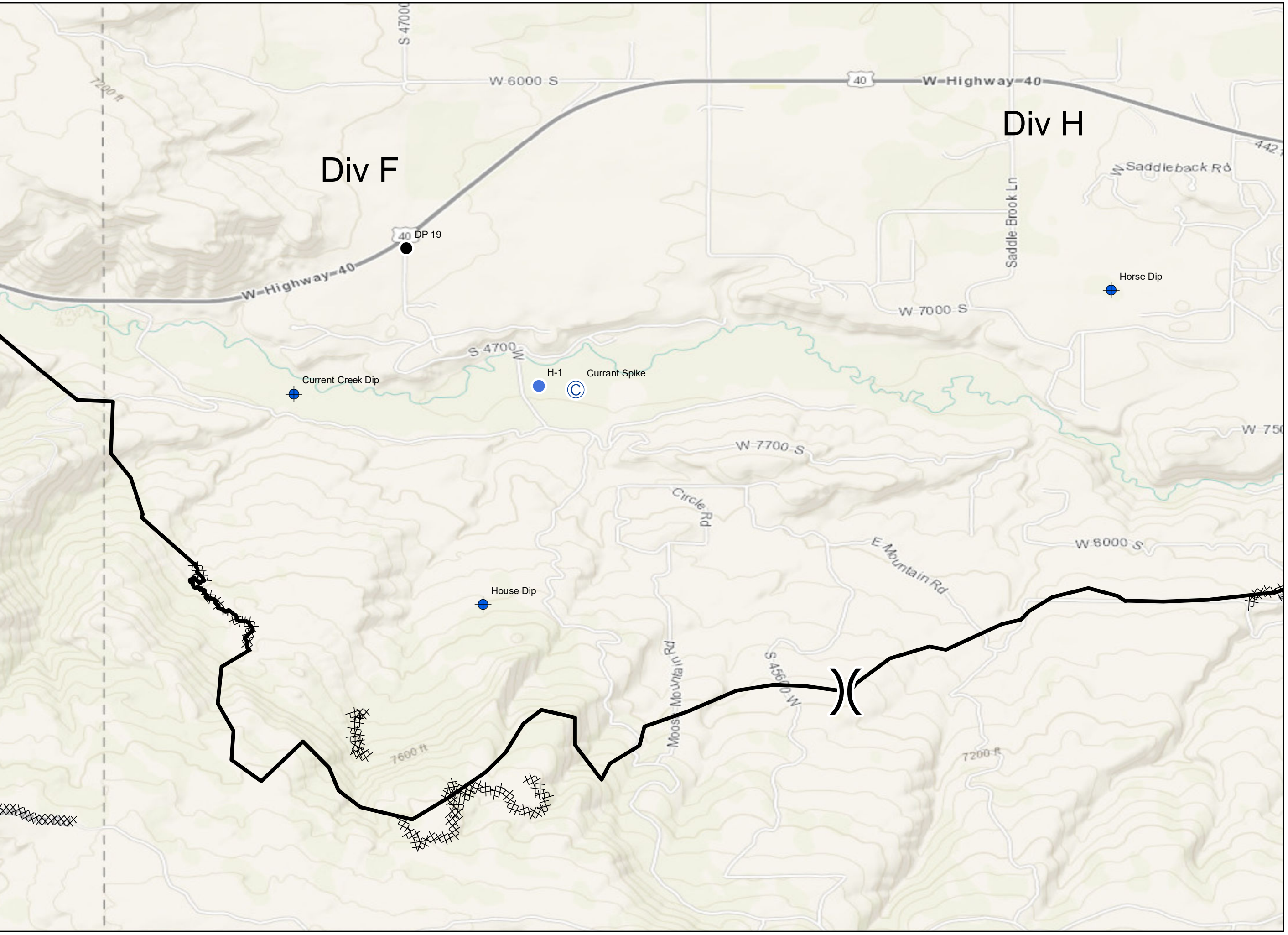
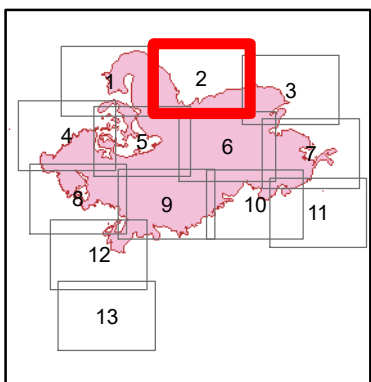
July 11, 2018

IR Acres 52,256



- Camp
- Dip Site
- Drop Point
- Helispot
- Division Break

- Completed Line
- Completed Dozer Line
- Completed Hand Line



Dollar Ridge

UTNES-200383

IAP Tiles

July 11, 2018

IR Acres 52,256



● Drop Point

Ⓡ Repeater

|| Branch Break

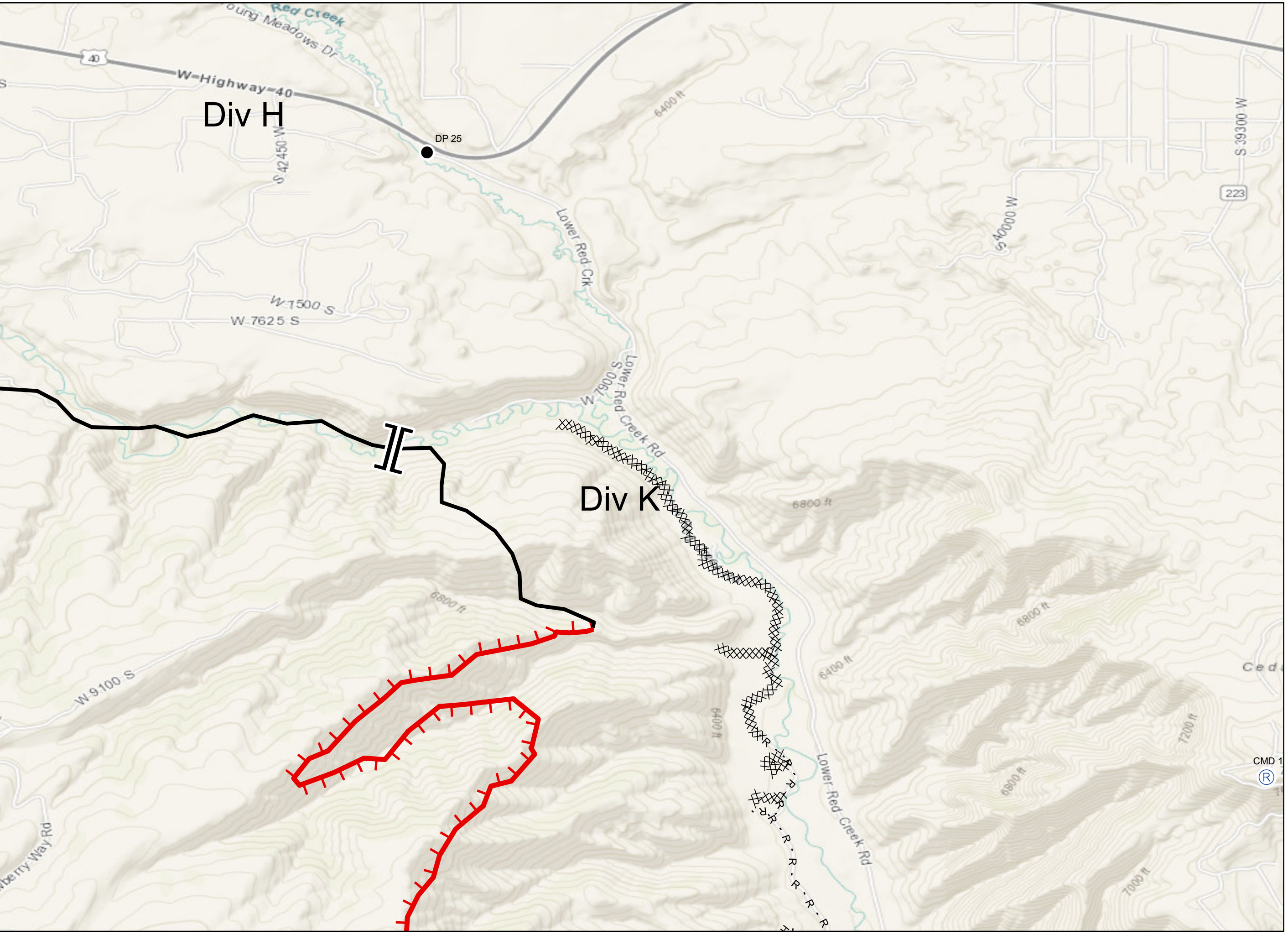
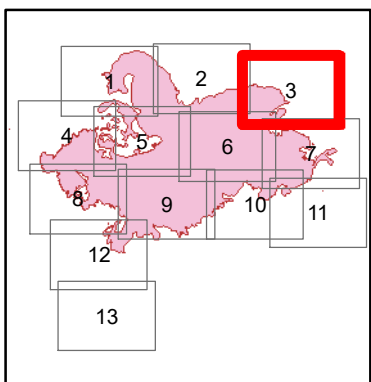
▬ Uncontrolled Fire Edge

▬ Completed Line

XXXX Completed Dozer Line

H - Completed Hand Line

R - Road as Completed Line



Dollar Ridge

UTNES-200383

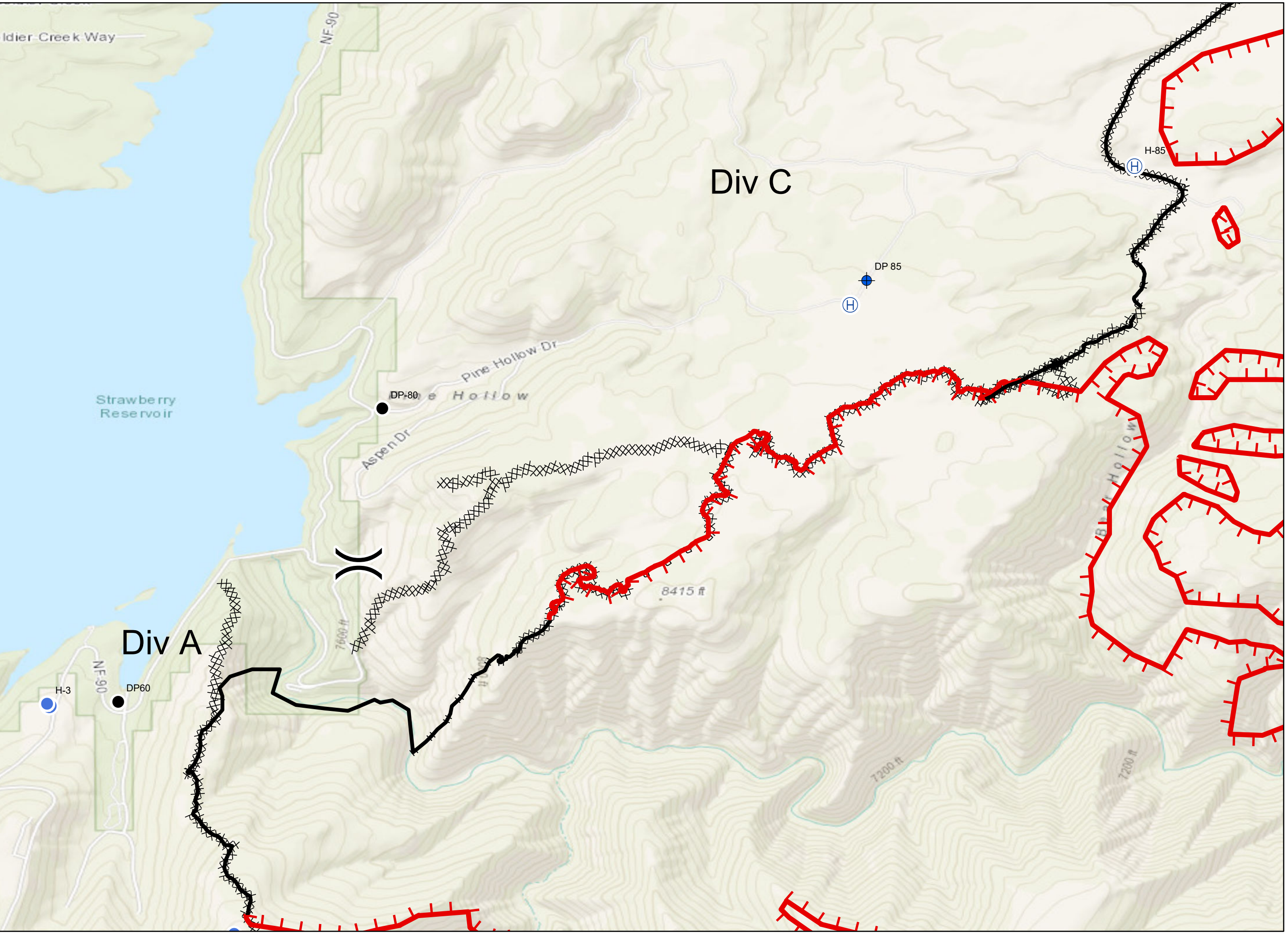
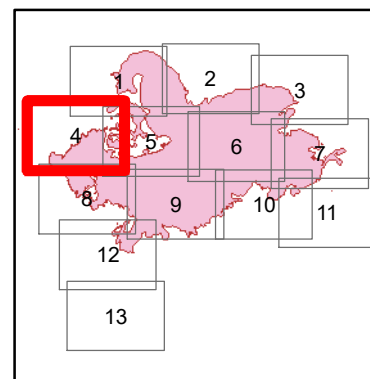
IAP Tiles

July 11, 2018

IR Acres 52,256



- Dip Site
- Drop Point
- Helibase
- Unimproved Landing Area
- Helispot
- Division Break
- Uncontrolled Fire Edge
- Completed Line
- Completed Dozer Line
- Completed Hand Line
- Road as Completed Line



Dollar Ridge

UTNES-200383

IAP Tiles

July 11, 2018

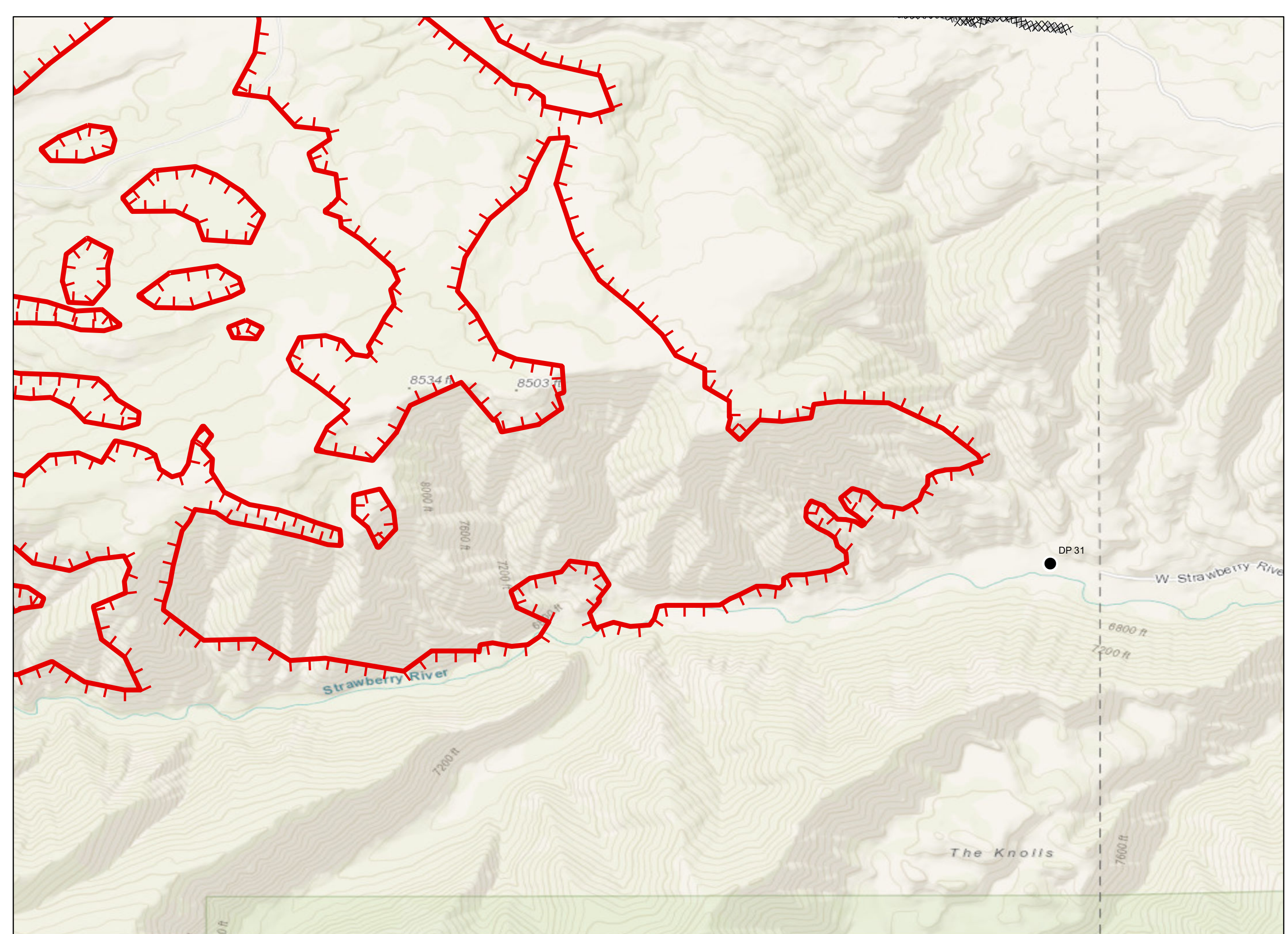
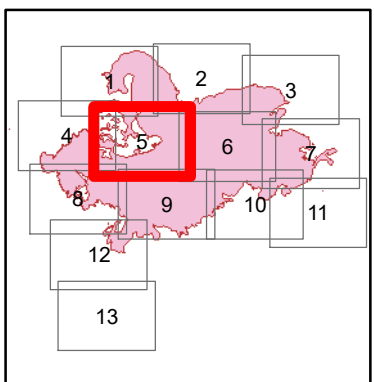
IR Acres 52,256



● Drop Point

— Uncontrolled Fire Edge

XXXX Completed Dozer Line



Dollar Ridge

UTNES-200383

IAP Tiles

July 11, 2018

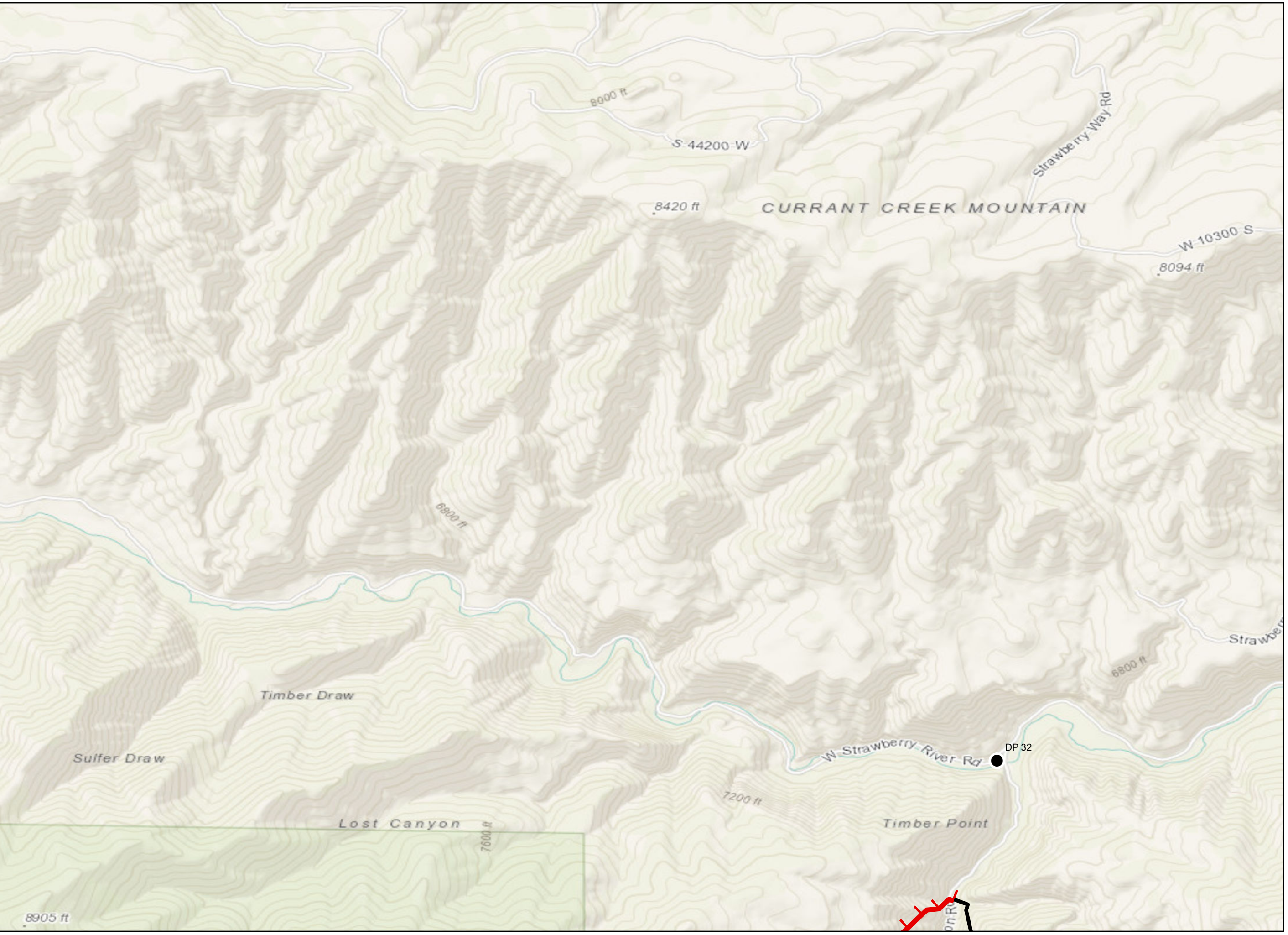
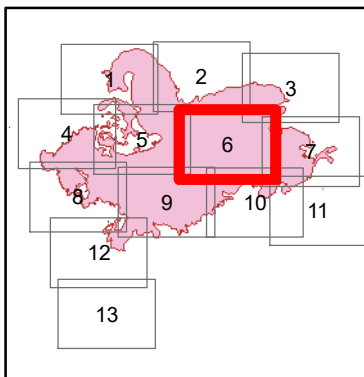
IR Acres 52,256



● Drop Point

┌ Uncontrolled Fire Edge

— Completed Line



Dollar Ridge

UTNES-200383

IAP Tiles

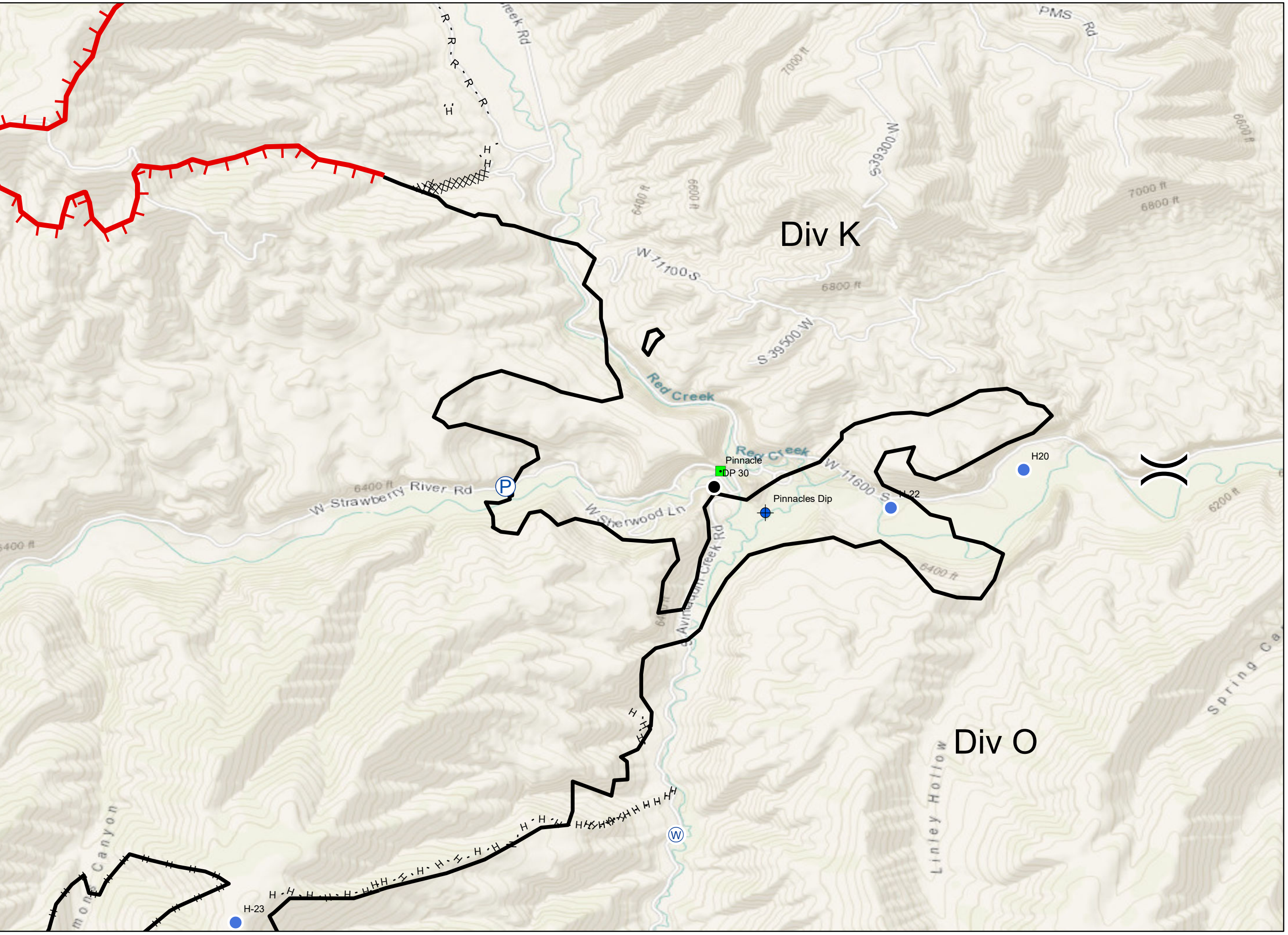
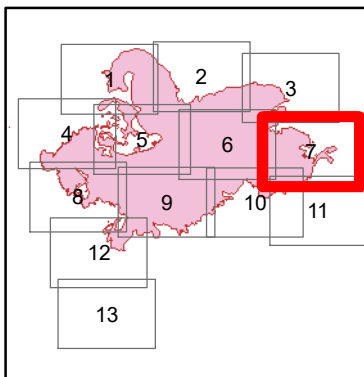
July 11, 2018

IR Acres 52,256



- Dip Site
- Drop Point
- Helispot
- Landmark
- Pump
- Water Source
- Division Break

- Uncontrolled Fire Edge
- Completed Line
- Completed Dozer Line
- Completed Hand Line
- Road as Completed Line



Dollar Ridge

UTNES-200383

IAP Tiles

July 11, 2018

IR Acres 52,256



● Drop Point

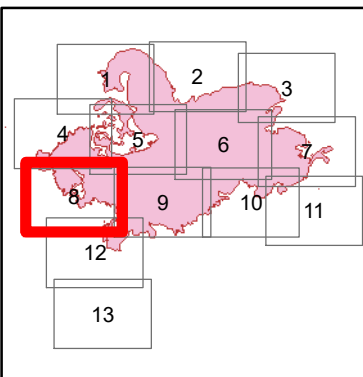
● Helispot

|| Branch Break

▬ Uncontrolled Fire Edge

▬ Completed Line

XXXX Completed Dozer Line



Div Z

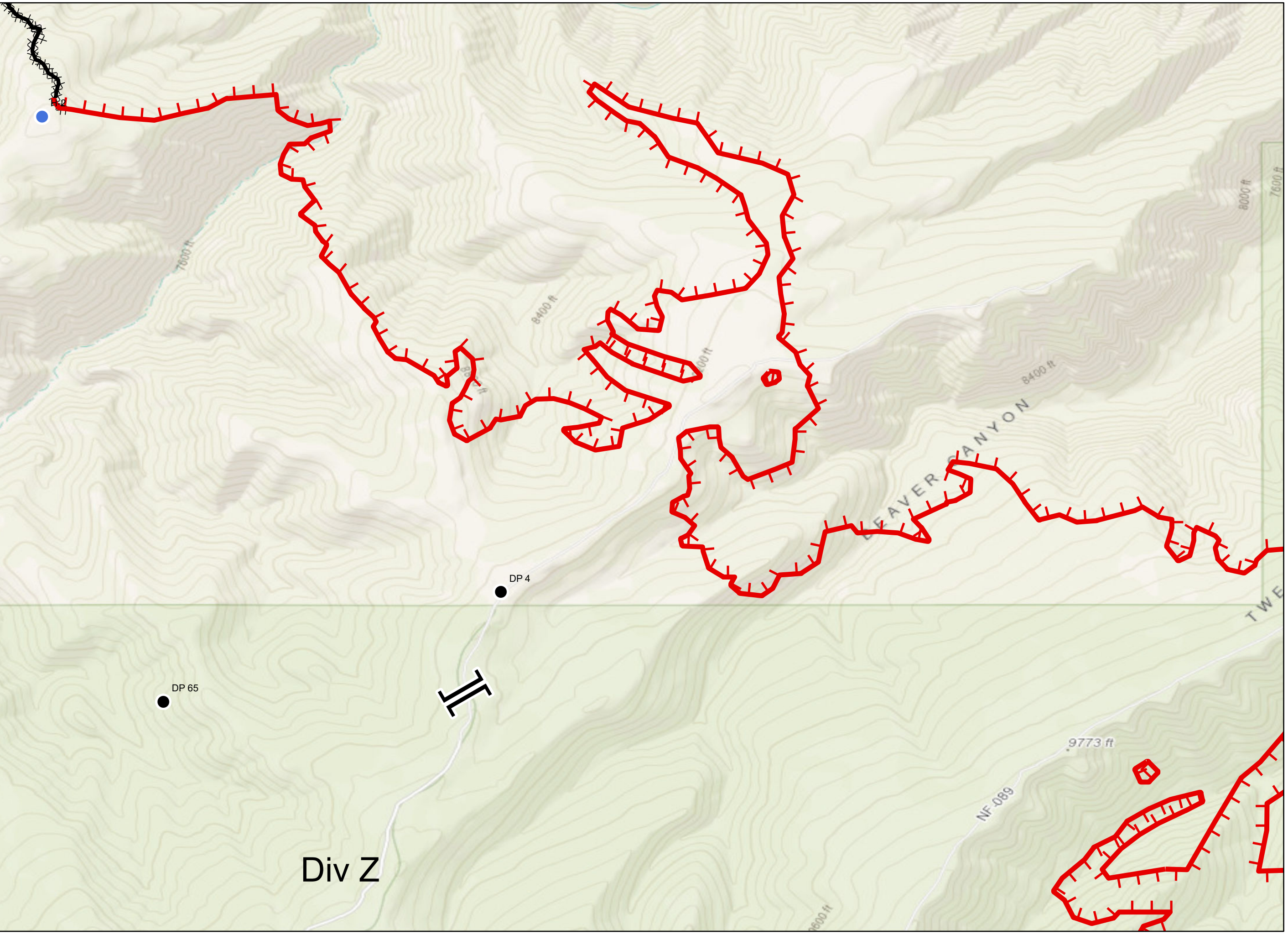
DP 65

DP 4

9773 ft

NF-089

LEAVER CANYON



Dollar Ridge

UTNES-200383


IAP Tiles

July 11, 2018

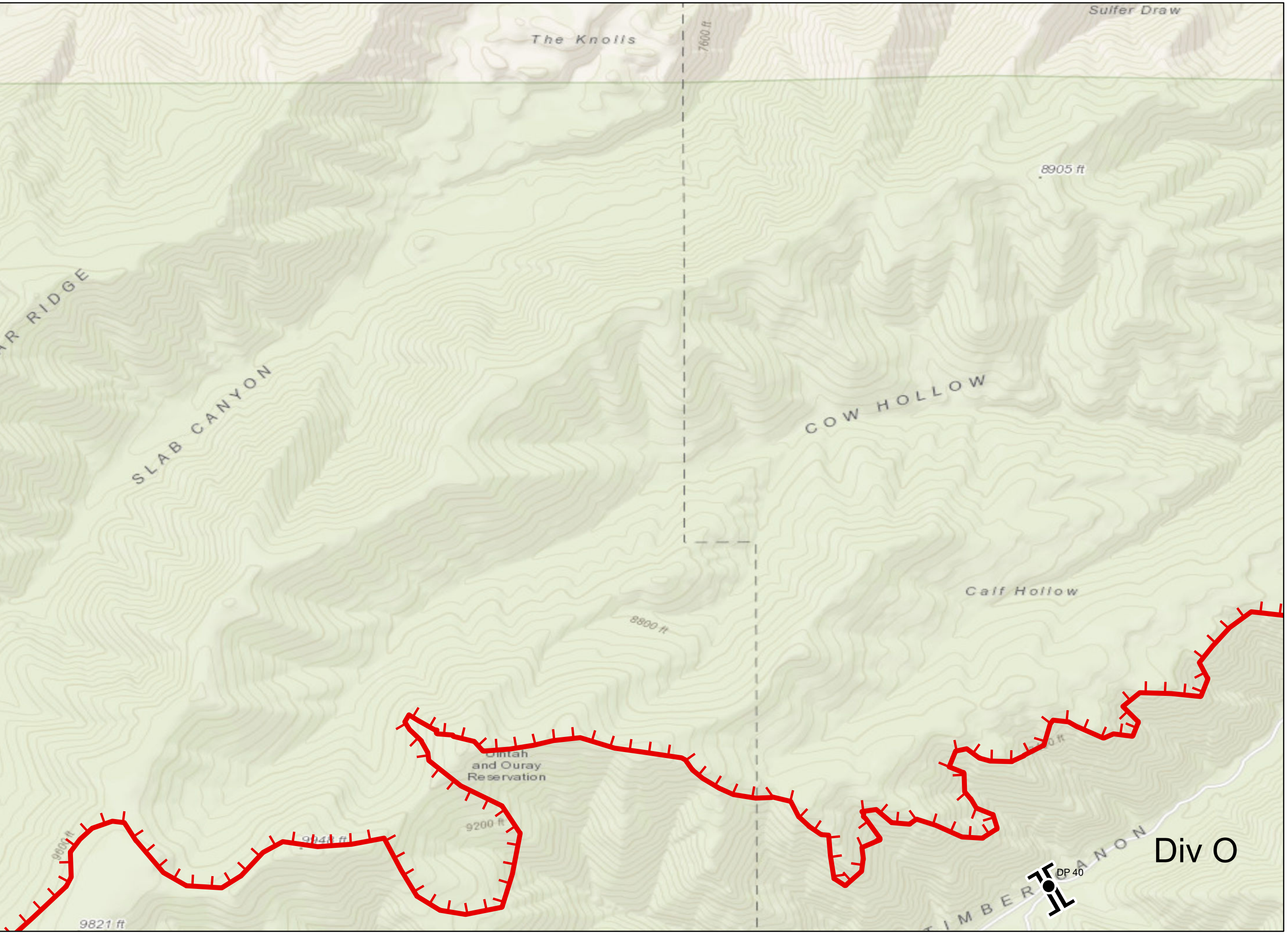
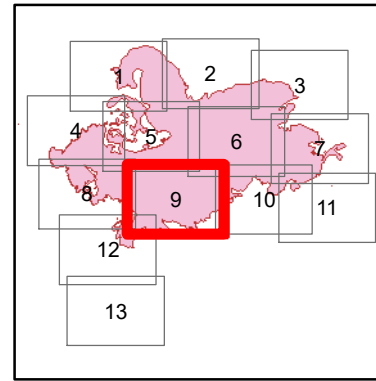
IR Acres 52,256



● Drop Point



┌ Uncontrolled Fire Edge



Dollar Ridge

UTNES-200383

IAP Tiles

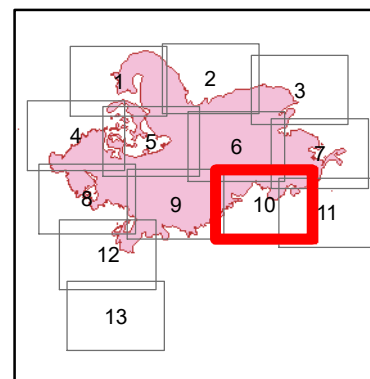
July 11, 2018

IR Acres 52,256



- Drop Point
- Helispot
- ▬ Uncontrolled Fire Edge
- ▬ Completed Line
- H - Completed Hand Line

Div O



Dollar Ridge

UTNES-200383

IAP Tiles

July 11, 2018

IR Acres 52,256

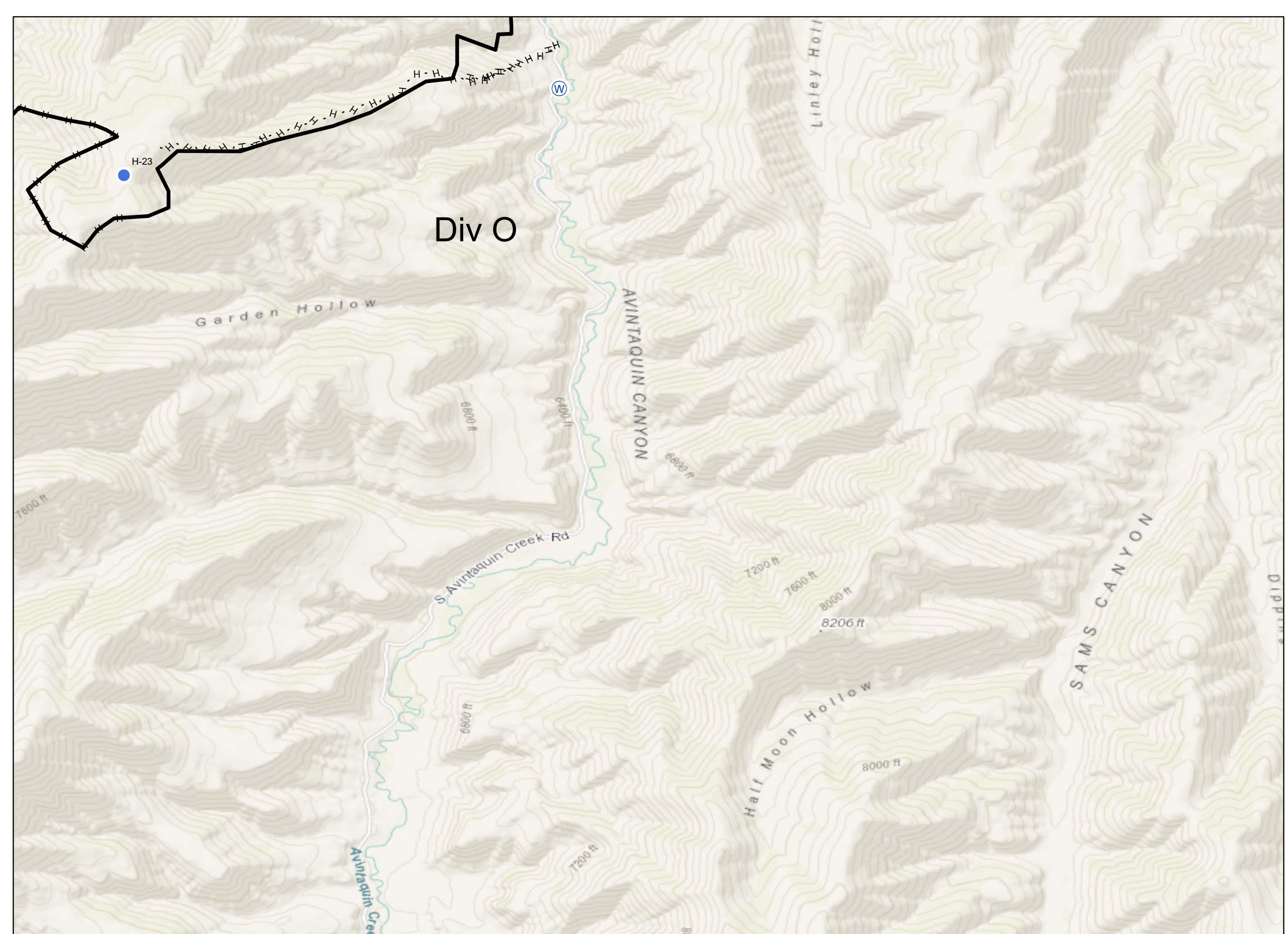
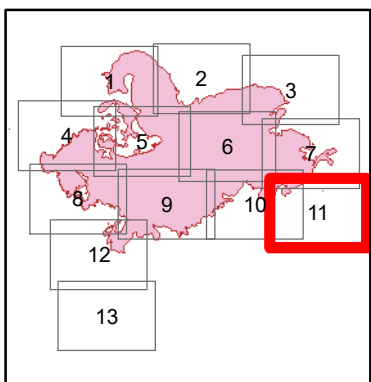


● Helispot

Ⓜ Water Source

— Completed Line

H - Completed Hand Line



Dollar Ridge

UTNES-200383

IAP Tiles

July 11, 2018

IR Acres 52,256



● Drop Point

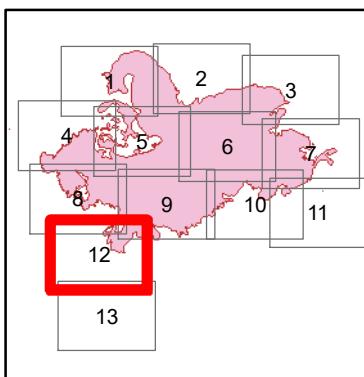
● Helispot

Ⓡ Repeater

) Division Break

] Branch Break

┌ Uncontrolled Fire Edge



Div Z

Div W

9773 ft

NF-089

9600 ft

10000 ft

10000 ft

10000 ft

9821 ft

11,000 ft

H-33
10069 ft

Ⓡ
10337 ft

CMD 3

H-31

Strawberry Peak

Pine Hollow

DP-3

NF-089

ervation-Ridge Rd

Shotgun Draw

Jackson Hollow

8400 ft

Dollar Ridge

UTNES-200383

IAP Tiles

July 11, 2018

IR Acres 52,256



Ⓒ Camp

● Drop Point

● Helispot

WX Mobile Weather Unit

