



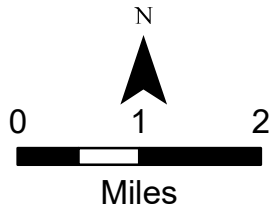


Land Agency	Acres	Percent
 USFS	11,817	22.5%
 Private	30,269	57.7%
 State	8,601	16.4%
 Tribal	1,780	3.4%
Total	52,467	100.00%

Ownership
 Dollar Ridge
 UT-NES-200383
 07/11/2018
 52,467 Acres



40°52'30\"/>

40°52'30\"/>

111°00\"/>

110°52'30\"/>

110°45'00\"/>

110°52'30\"/>

111°00\"/>