



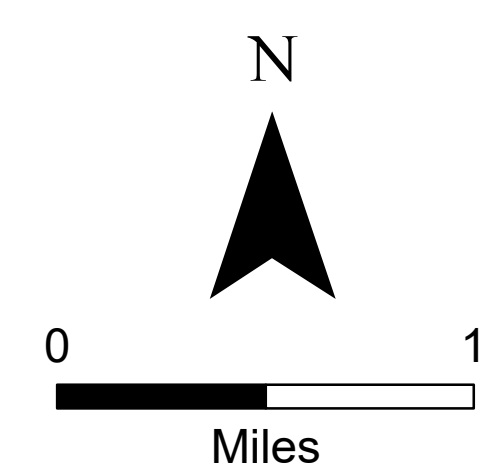


	Land Agency	Acres	Percent
	USFS	11,817	22.5%
	Private	30,269	57.7%
	State	8,601	16.4%
	Tribal	1,780	3.4%
	Total	52,467	100.00%

OWNERSHIP

Ownership
 Dollar Ridge
 UT-NES-200383
 07/11/2018
 52,467 Acres



Datum: 1983 NAD UTM Zone 12
 Created date: 07/06/2018