
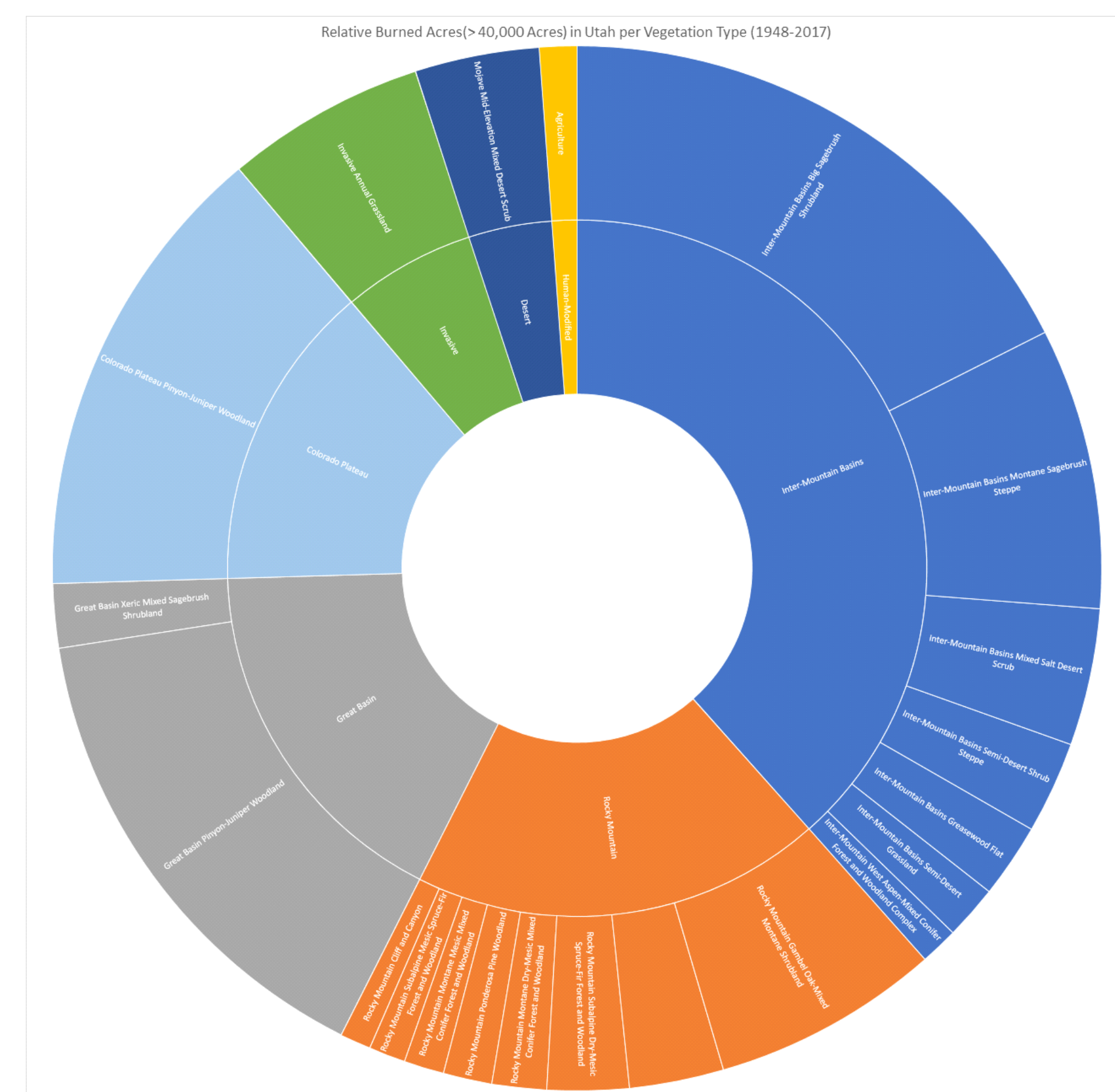
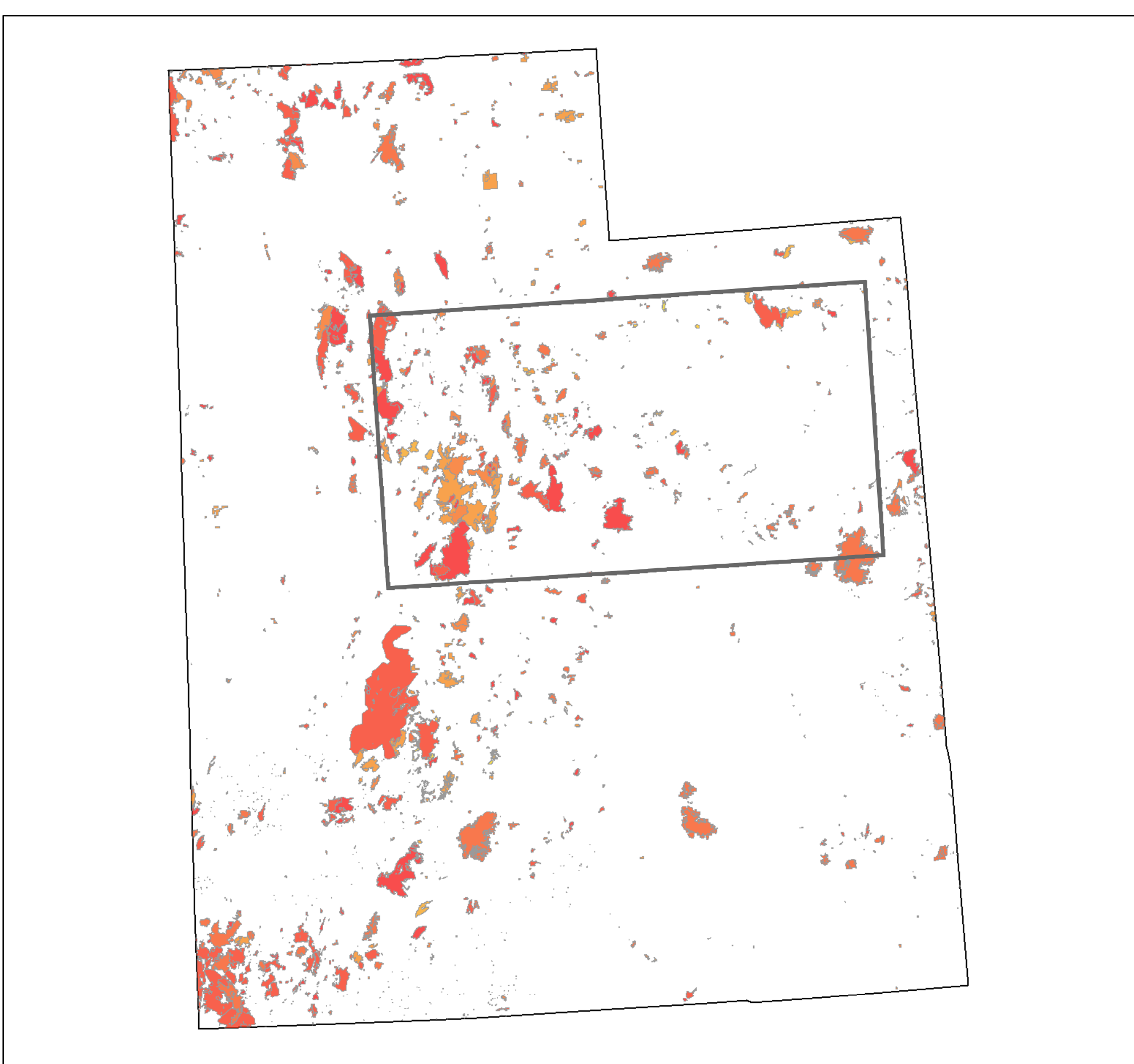
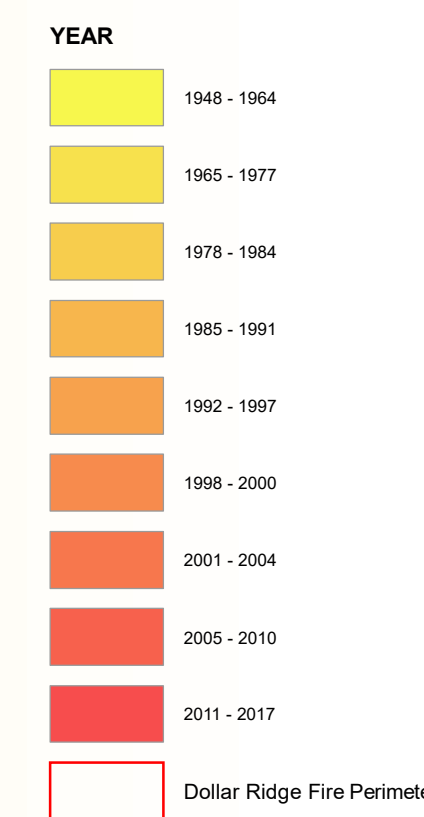


Fire History
 Dollar Ridge
 UT-NES-200383
 07/12/2018
 56,687 Acres



Datum: 1983 NAD UTM Zone 12
 Created by: Lara Kobelt
 Created date: 07/12/2018



UT Acres Burned (1948-2017) by Agency	
BLM	2,086,234.00
Bankhead Jones	17,209.00
N/A	1,919,179.00
National Monument	3,477.00
National Recreation Area	37,491.00
Parks and Recreation	52.00
Public Water Reserve	844.00
Wilderness	107,982.00
DNR	63,535.00
Parks and Recreation	17,242.00
State Sovereign Land	4,133.00
Wildlife Reserve/Management Area	42,160.00
DOD	53,002.00
Military	53,002.00
NPS	41,200.00
National Historic Site	1,358.00
National Monument	916.00
National Park	38,741.00
National Recreation Area	185.00
Private	839,979.00
N/A	839,979.00
SITLA	340,215.00
State Trust Land	340,215.00
Tribal	89,237.00
Indian Reservation	89,237.00
UDOT	54.00
N/A	54.00
USFS	1,185,954.00
Bankhead Jones	3,771.00
National Forest	1,103,598.00
National Monument	3,413.00
National Recreation Area	14,533.00
Wilderness	60,639.00
USFWS	663.00
National Wildlife Refuge	663.00
Total	4,700,073.00