

Sources: Esri, USGS, NOAA, Sources: Esri, Garmin, USGS, NPS

Dollar Ridge

UTNES-200383

IAP Tiles

July 12, 2018

IR Acres 56,687



● Drop Point

Ⓜ Helibase

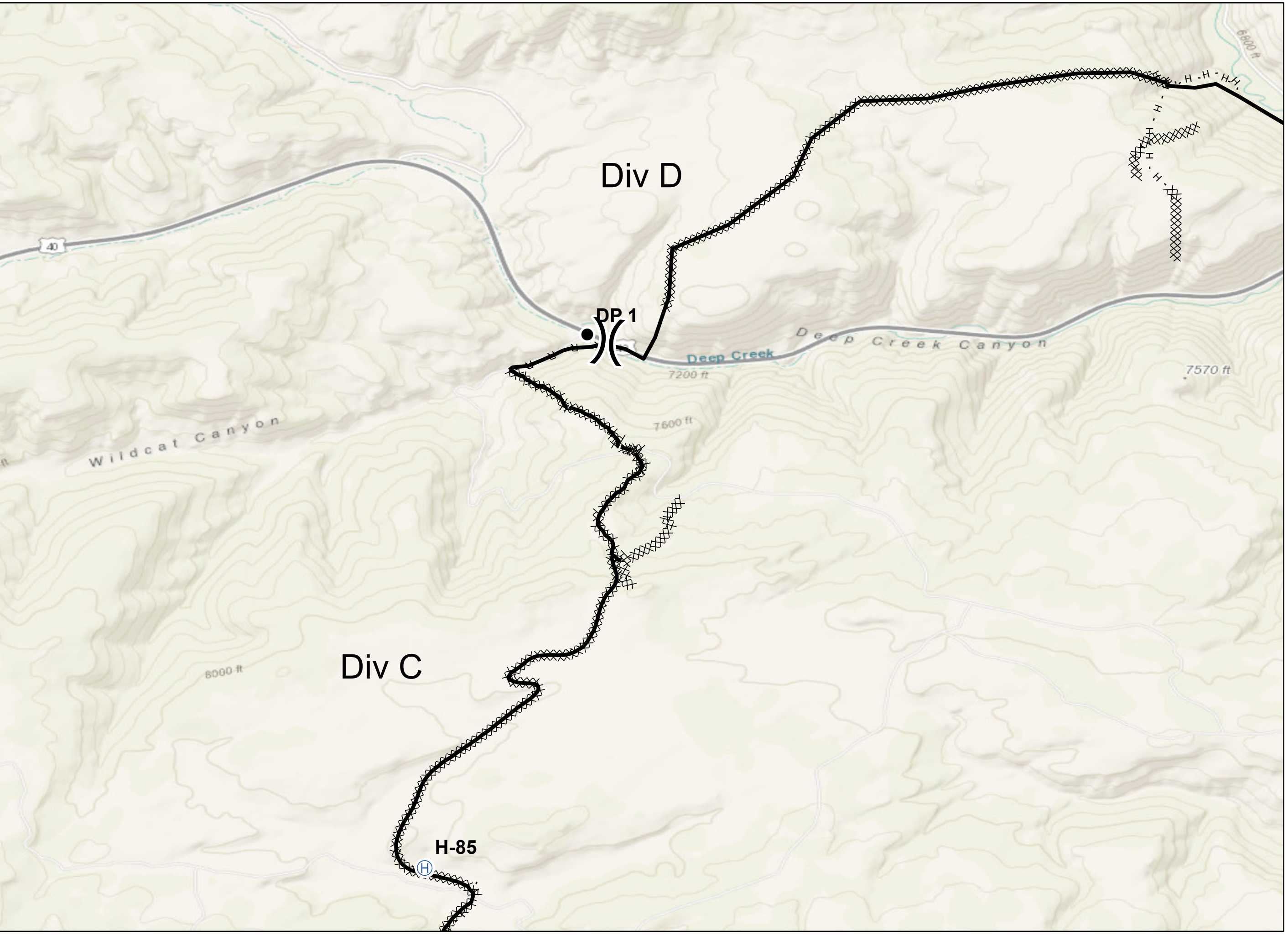
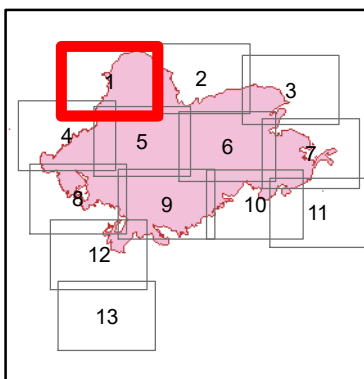
) (Division Break

— Completed Line

XXXX Completed Dozer Line

H - Completed Hand Line

R - Road as Completed Line



Dollar Ridge

UTNES-200383

IAP Tiles

July 12, 2018

IR Acres 56,687



Ⓢ Camp

Ⓢ Dip Site

● Drop Point

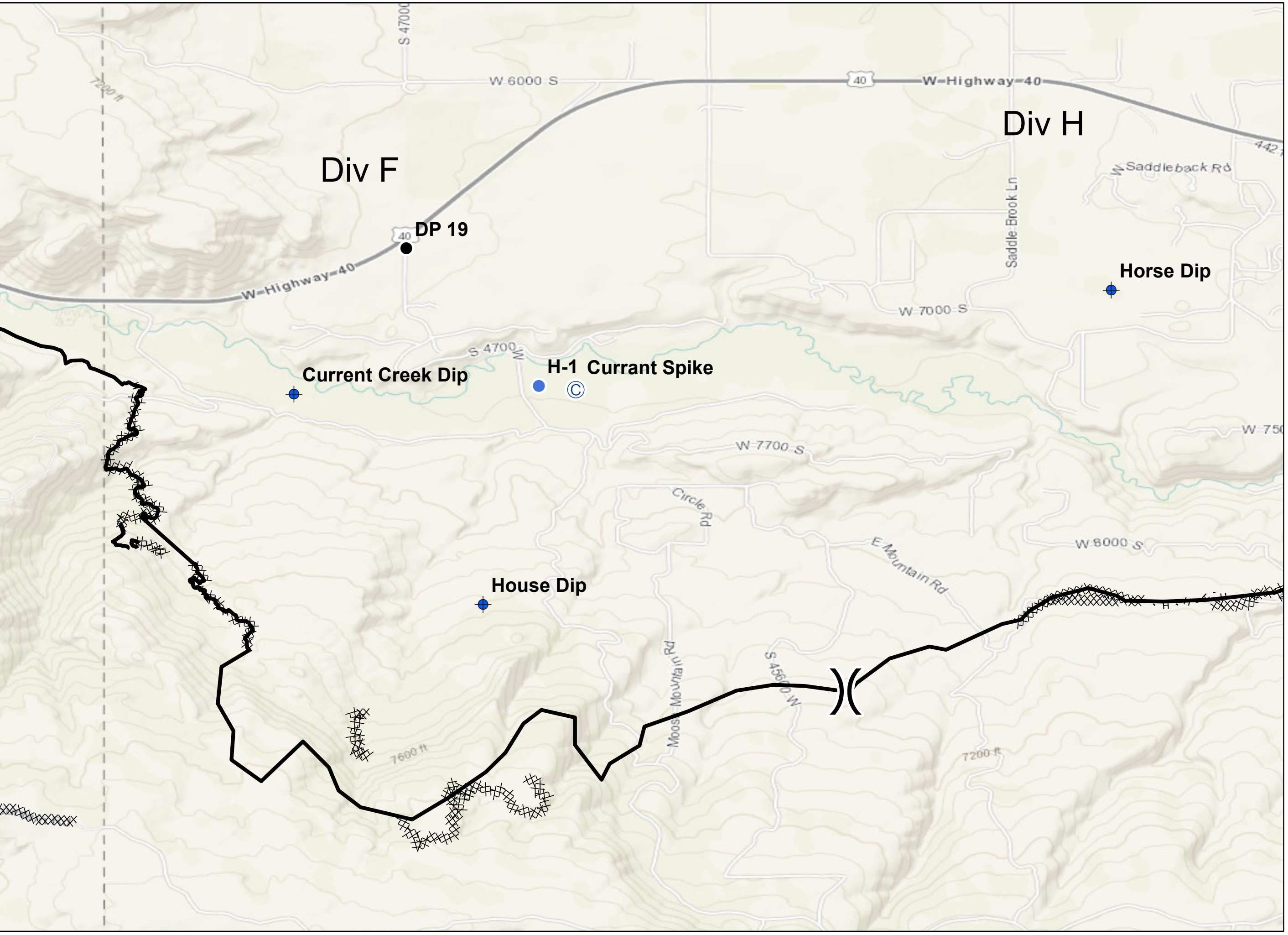
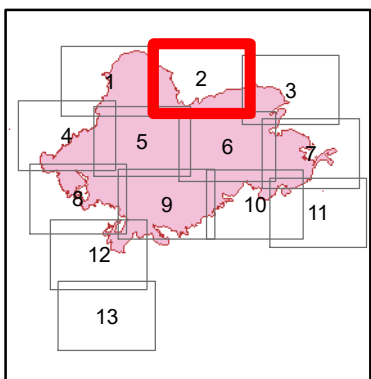
● Helispot

) Division Break

— Completed Line

XXXX Completed Dozer Line

H - Completed Hand Line



Div F

Div H

DP 19

Horse Dip

Current Creek Dip

H-1 Currant Spike

House Dip

E Mountain Rd

Circle Rd

Saddle Brook Ln

W Saddleback Rd

S 4700 W

W 6000 S

W-Highway-40

W 7000 S

W 7700 S

W 7500 S

W 8000 S

S 4560 W

Moos Mountain Rd

7200 ft

7600 ft

7200 ft

Dollar Ridge

UTNES-200383

IAP Tiles

July 12, 2018

IR Acres 56,687



● Drop Point

Ⓡ Repeater

|| Branch Break

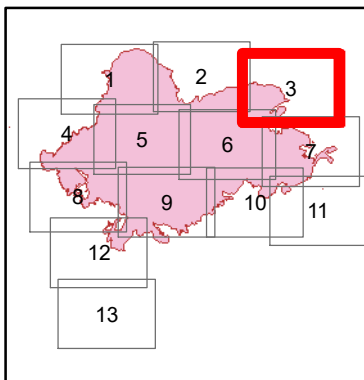
— Uncontrolled Fire Edge

— Completed Line

XXXX Completed Dozer Line

H - Completed Hand Line

R - Road as Completed Line

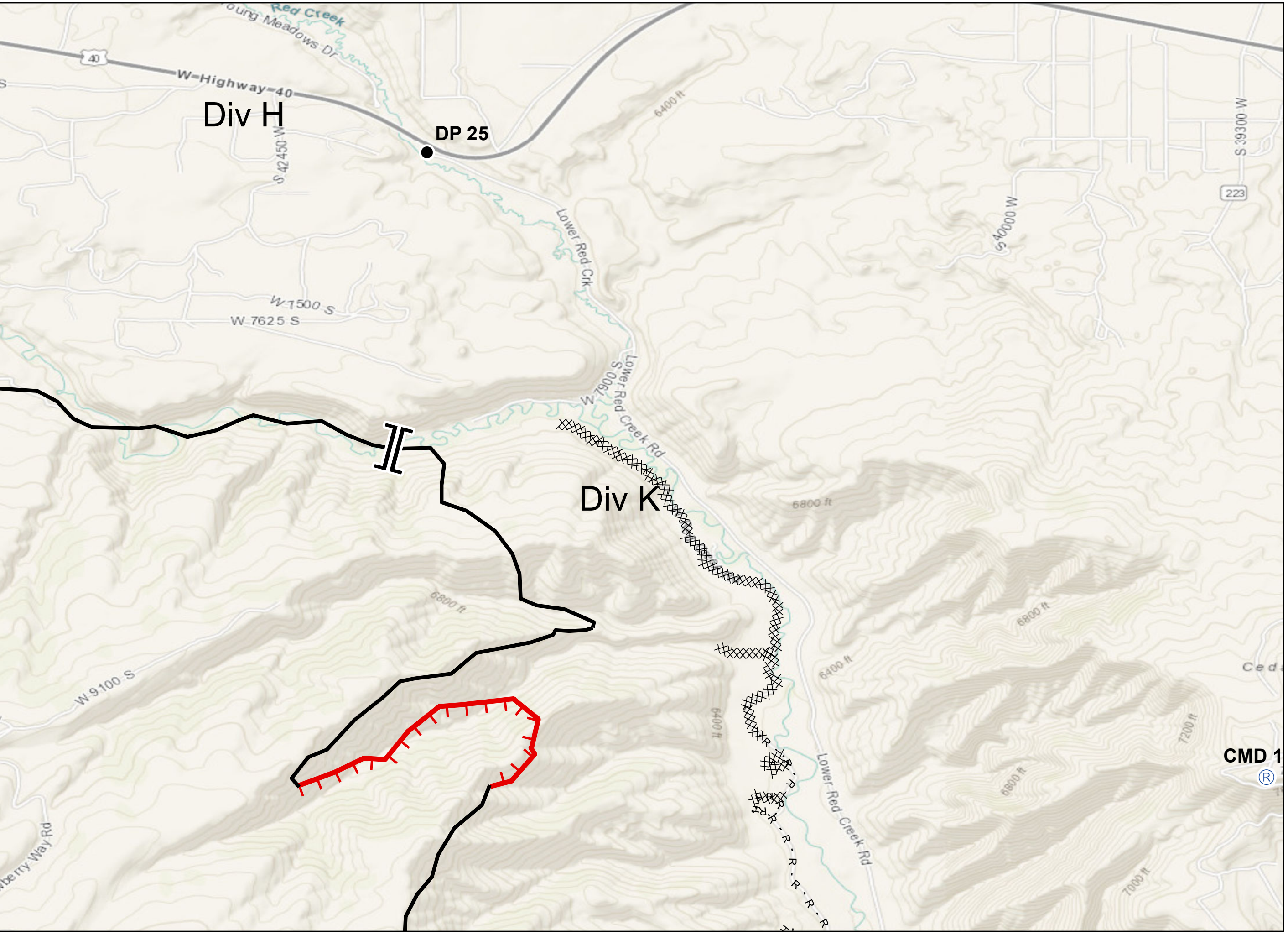


CMD 1
Ⓡ

Div H

DP 25

Div K



Dollar Ridge

UTNES-200383

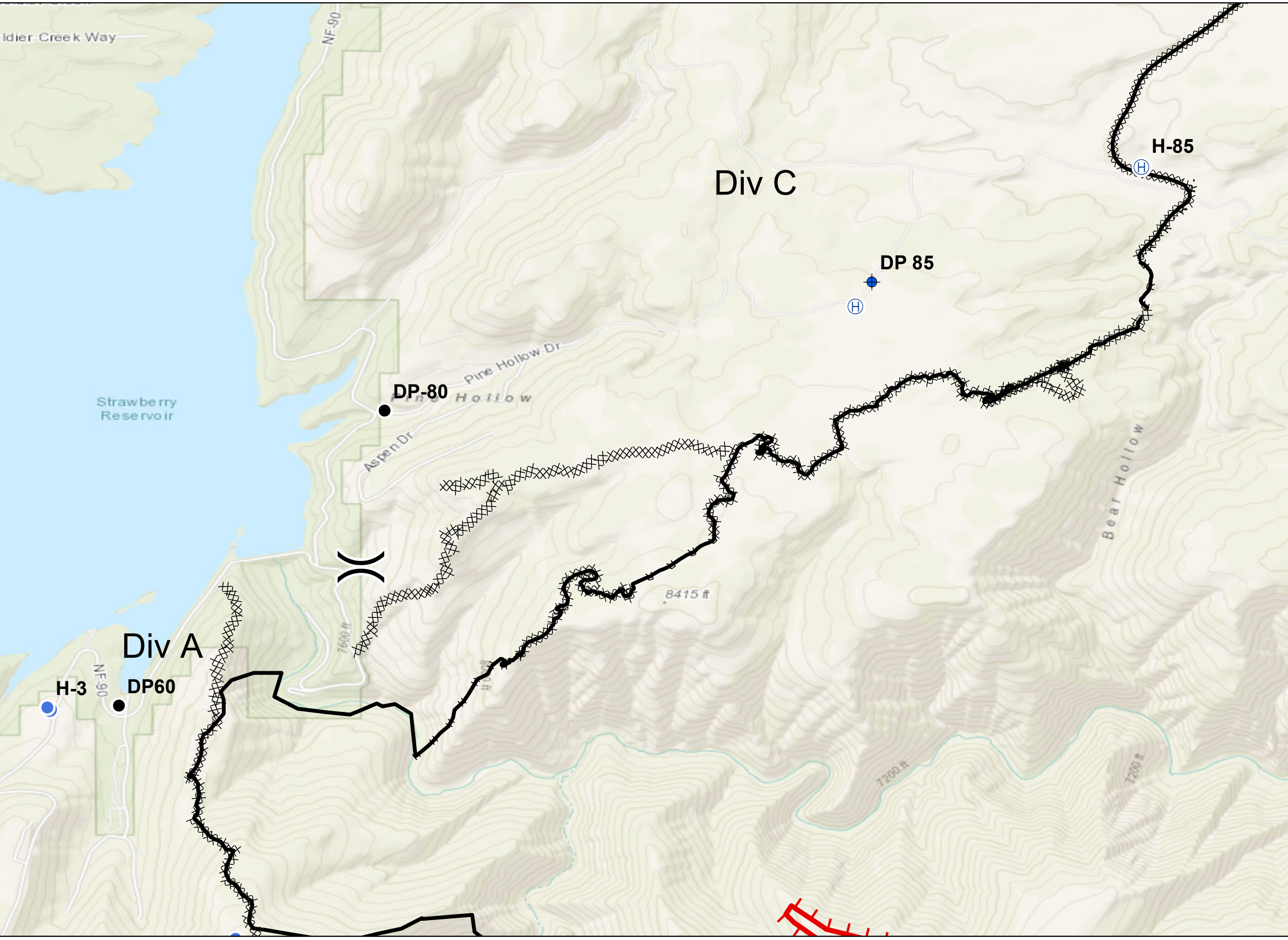
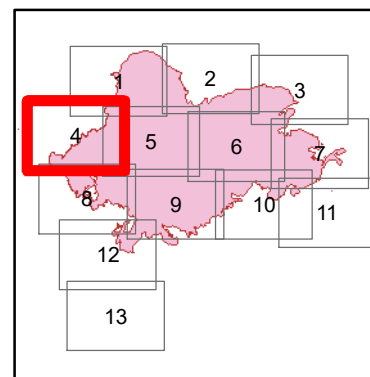
IAP Tiles

July 12, 2018

IR Acres 56,687



- Dip Site
- Drop Point
- Helibase
- Unimproved Landing Area
- Helispot
- Division Break
- Uncontrolled Fire Edge
- Completed Line
- Completed Dozer Line
- H - Completed Hand Line
- R - Road as Completed Line



Dollar Ridge

UTNES-200383

IAP Tiles

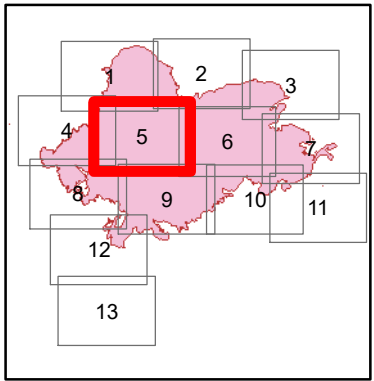
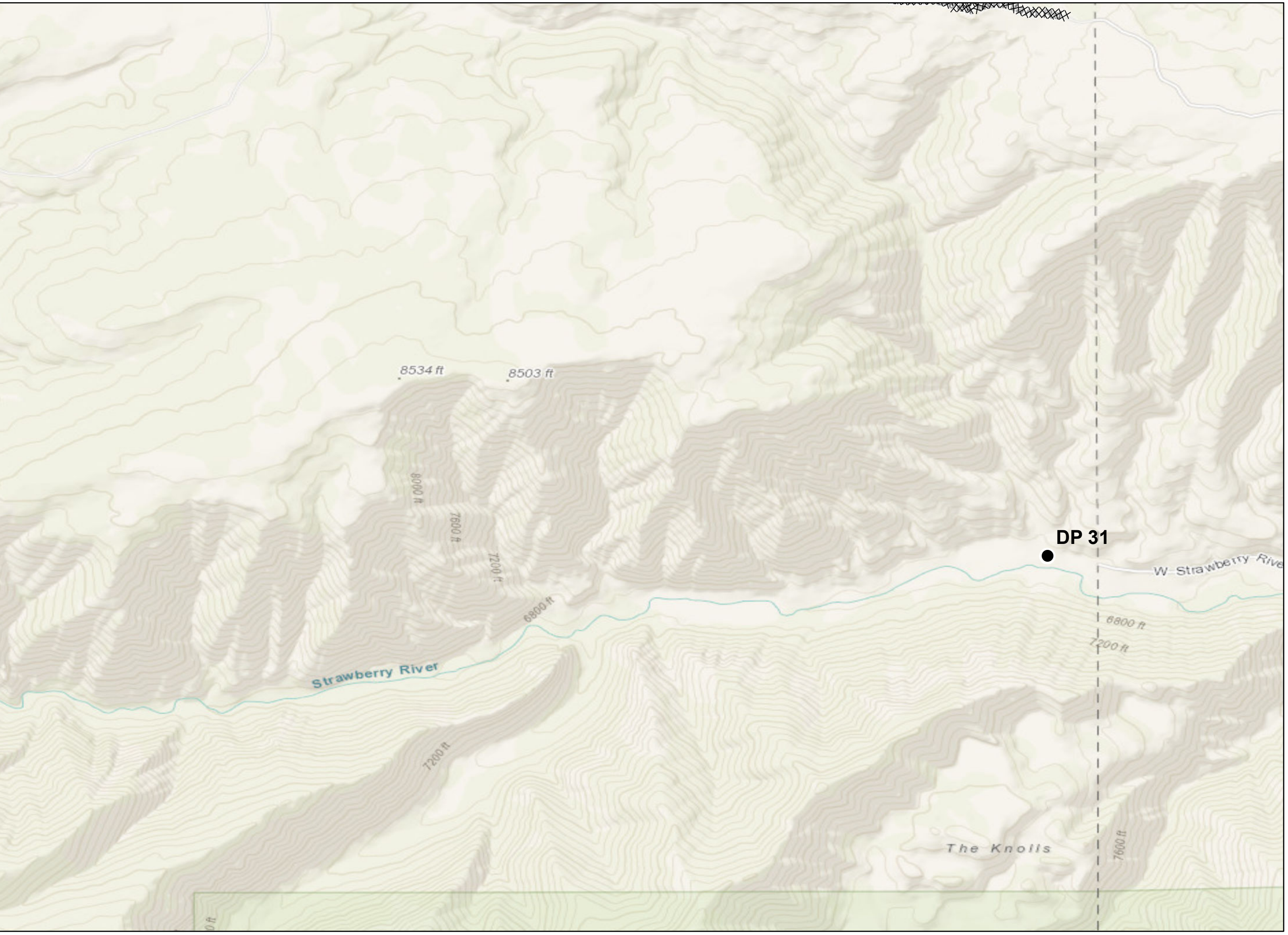
July 12, 2018

IR Acres 56,687



● Drop Point

XXXX Completed Dozer Line



Dollar Ridge

UTNES-200383

IAP Tiles

July 12, 2018

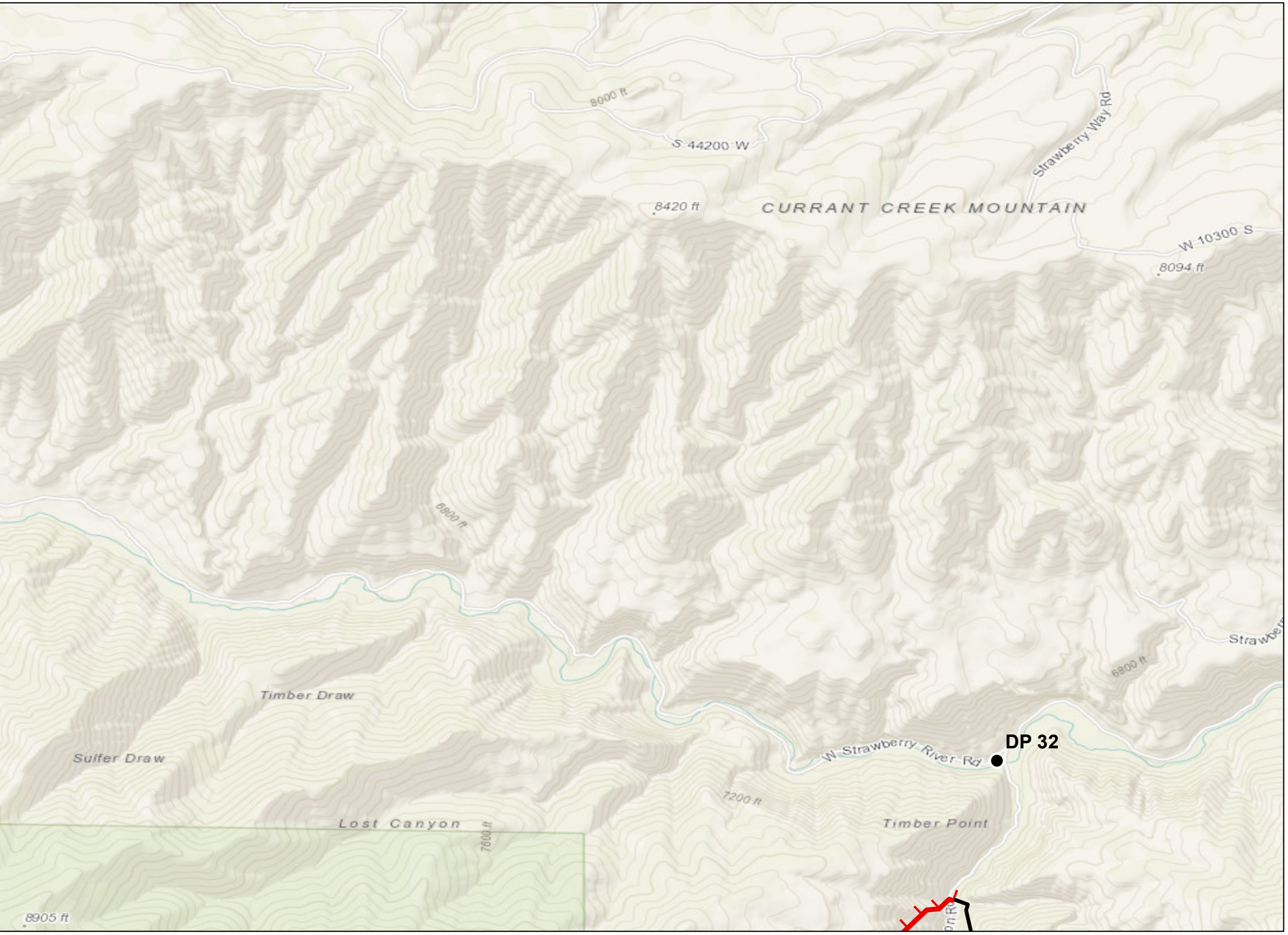
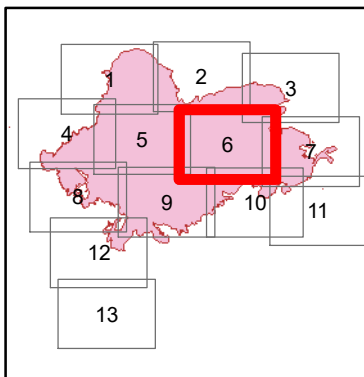
IR Acres 56,687



● Drop Point

▬ Uncontrolled Fire Edge

▬ Completed Line



Dollar Ridge

UTNES-200383

IAP Tiles

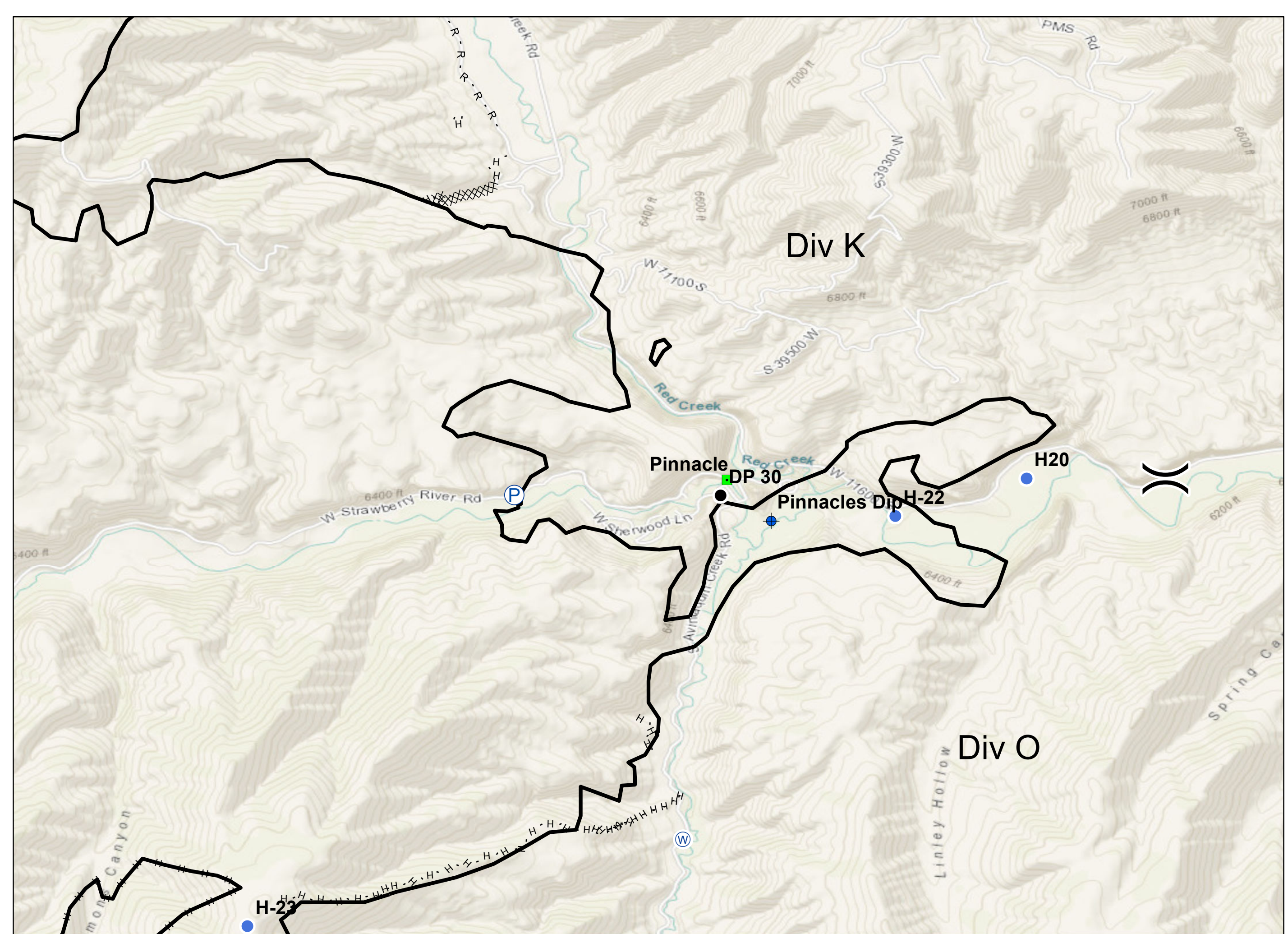
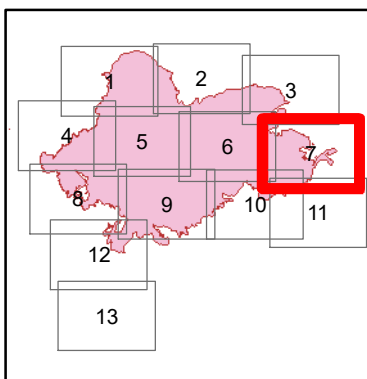
July 12, 2018

IR Acres 56,687



- Dip Site
- Drop Point
- Helispot
- Landmark
- Pump
- Water Source
- Division Break

- Completed Line
- Completed Dozer Line
- Completed Hand Line
- Road as Completed Line



Dollar Ridge

UTNES-200383

IAP Tiles

July 12, 2018

IR Acres 56,687



● Drop Point

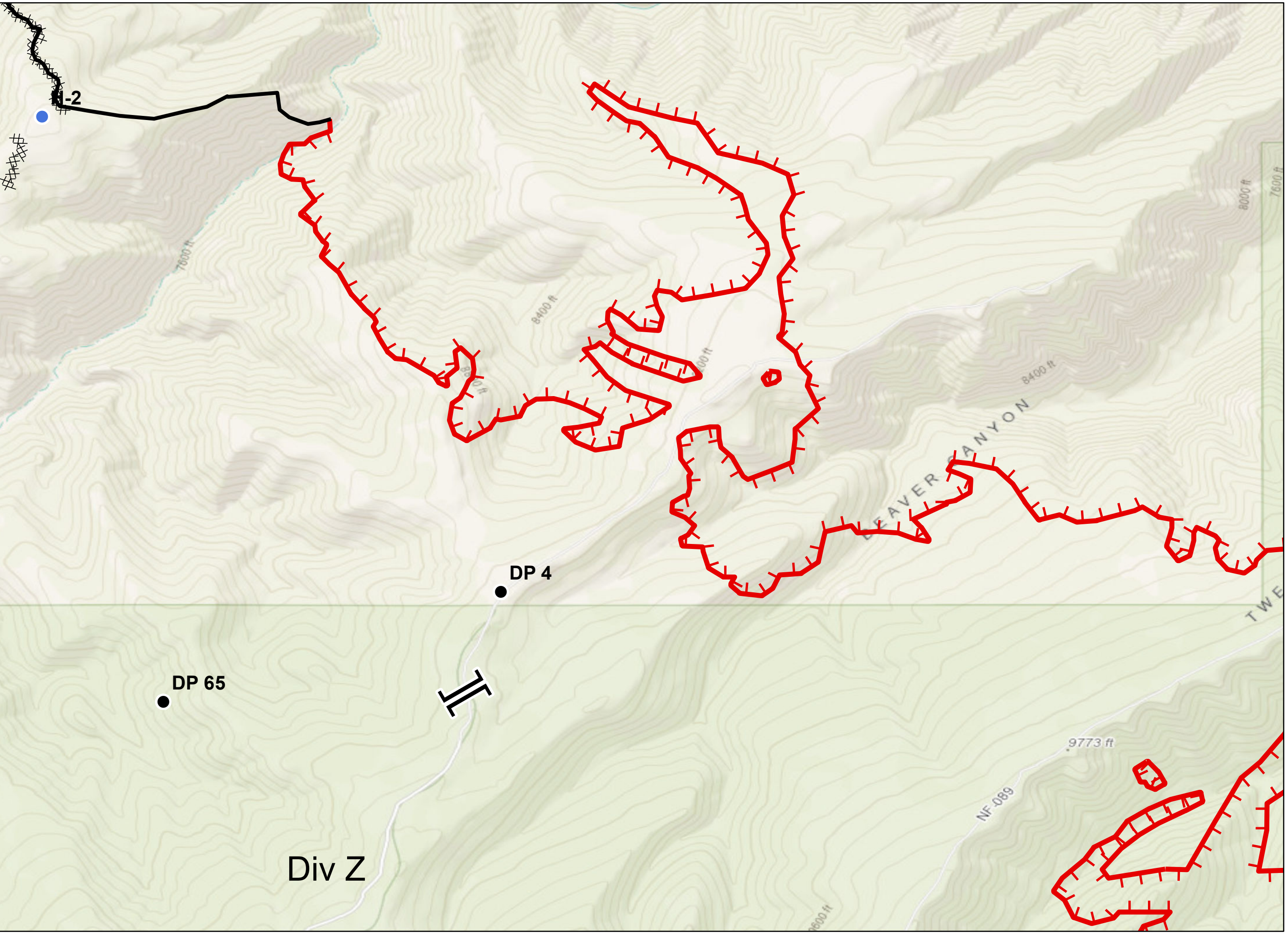
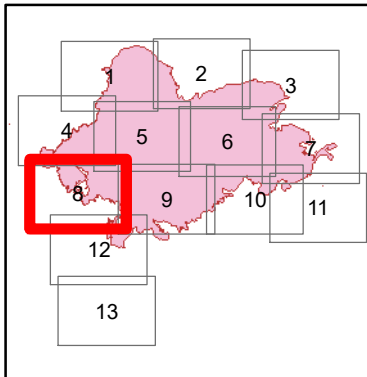
● Helispot

||| Branch Break

▬ Uncontrolled Fire Edge

▬ Completed Line

XXXX Completed Dozer Line



Dollar Ridge

UTNES-200383

IAP Tiles

July 12, 2018

IR Acres 56,687

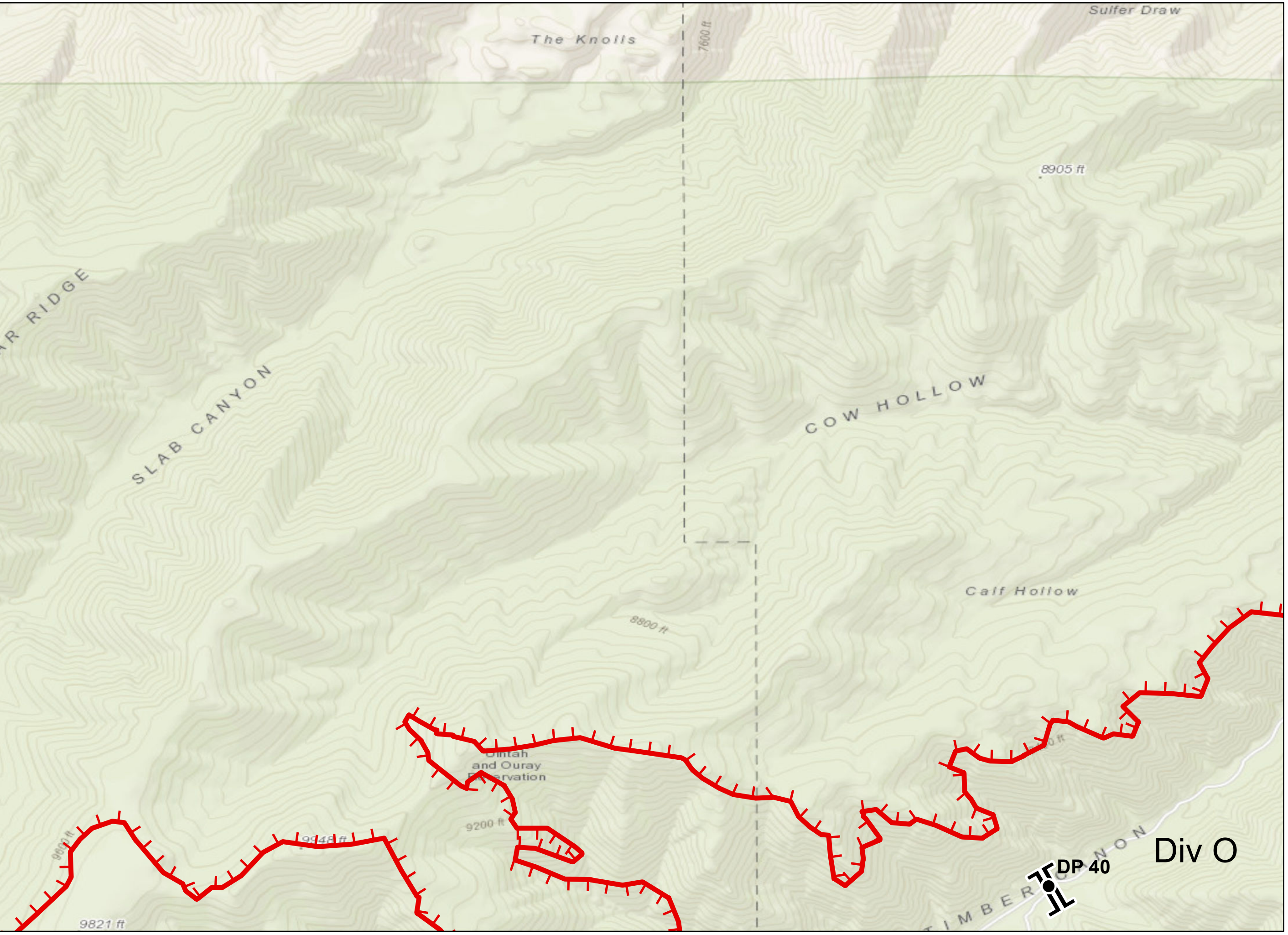
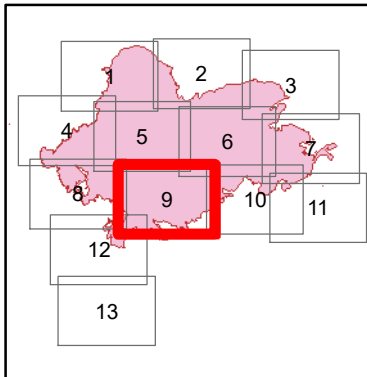


● Drop Point



Branch Break

Uncontrolled Fire Edge



Dollar Ridge

UTNES-200383

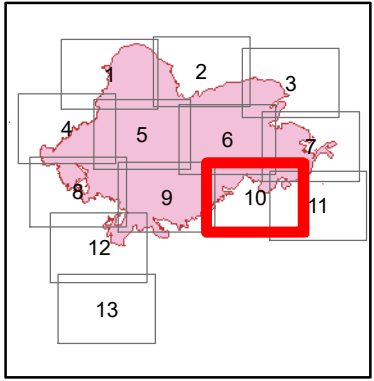
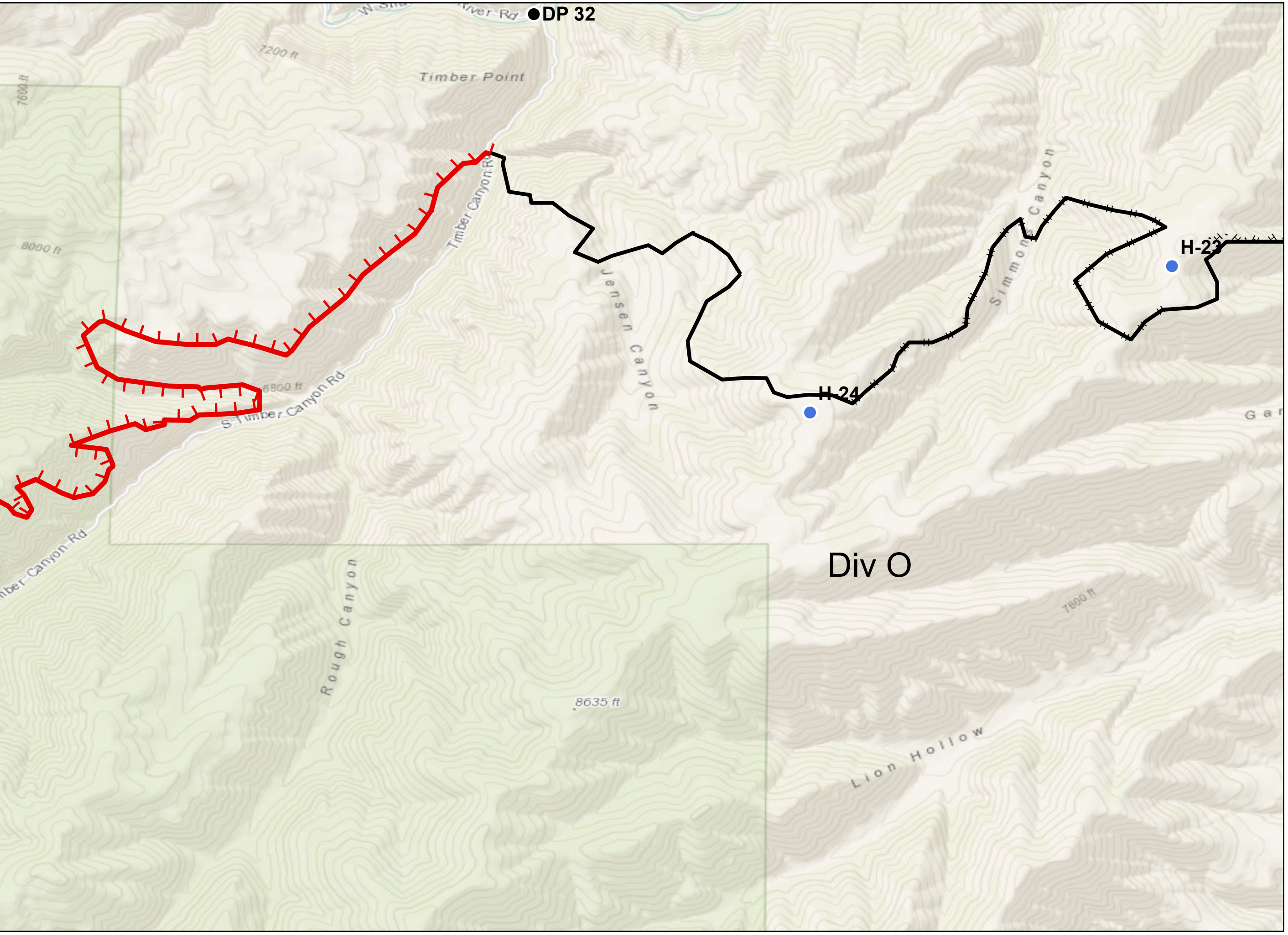
IAP Tiles

July 12, 2018

IR Acres 56,687



- Drop Point
- Helispot
- Uncontrolled Fire Edge
- Completed Line
- H - Completed Hand Line



Dollar Ridge

UTNES-200383

IAP Tiles

July 12, 2018

IR Acres 56,687

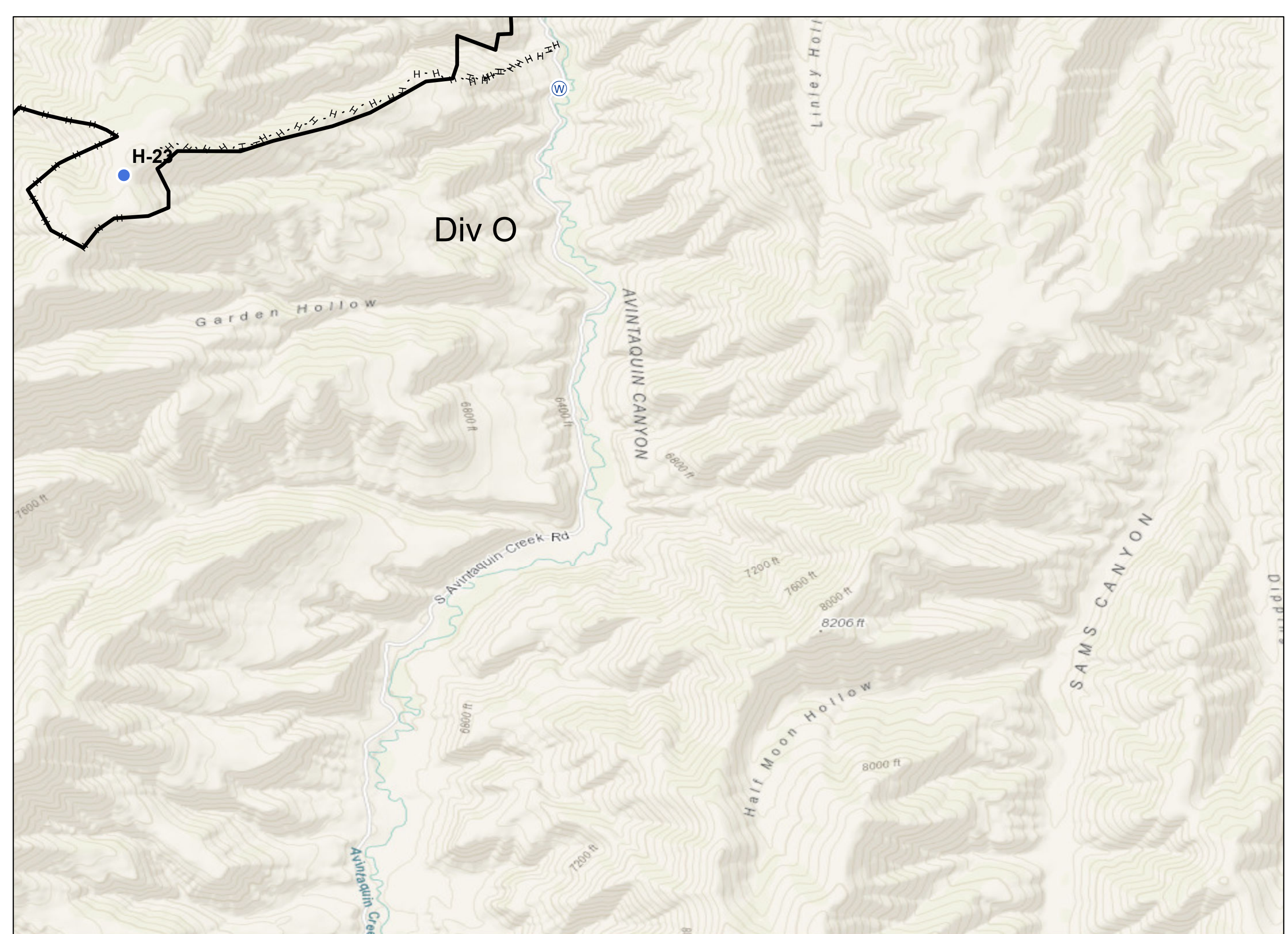
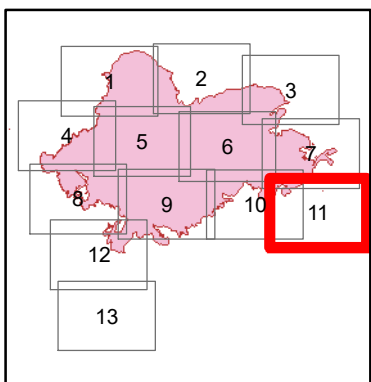


● Helispot

Ⓜ Water Source

— Completed Line

H · Completed Hand Line



Dollar Ridge

UTNES-200383

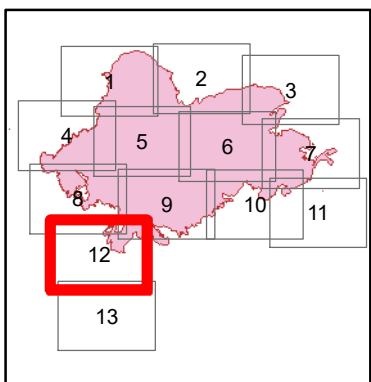
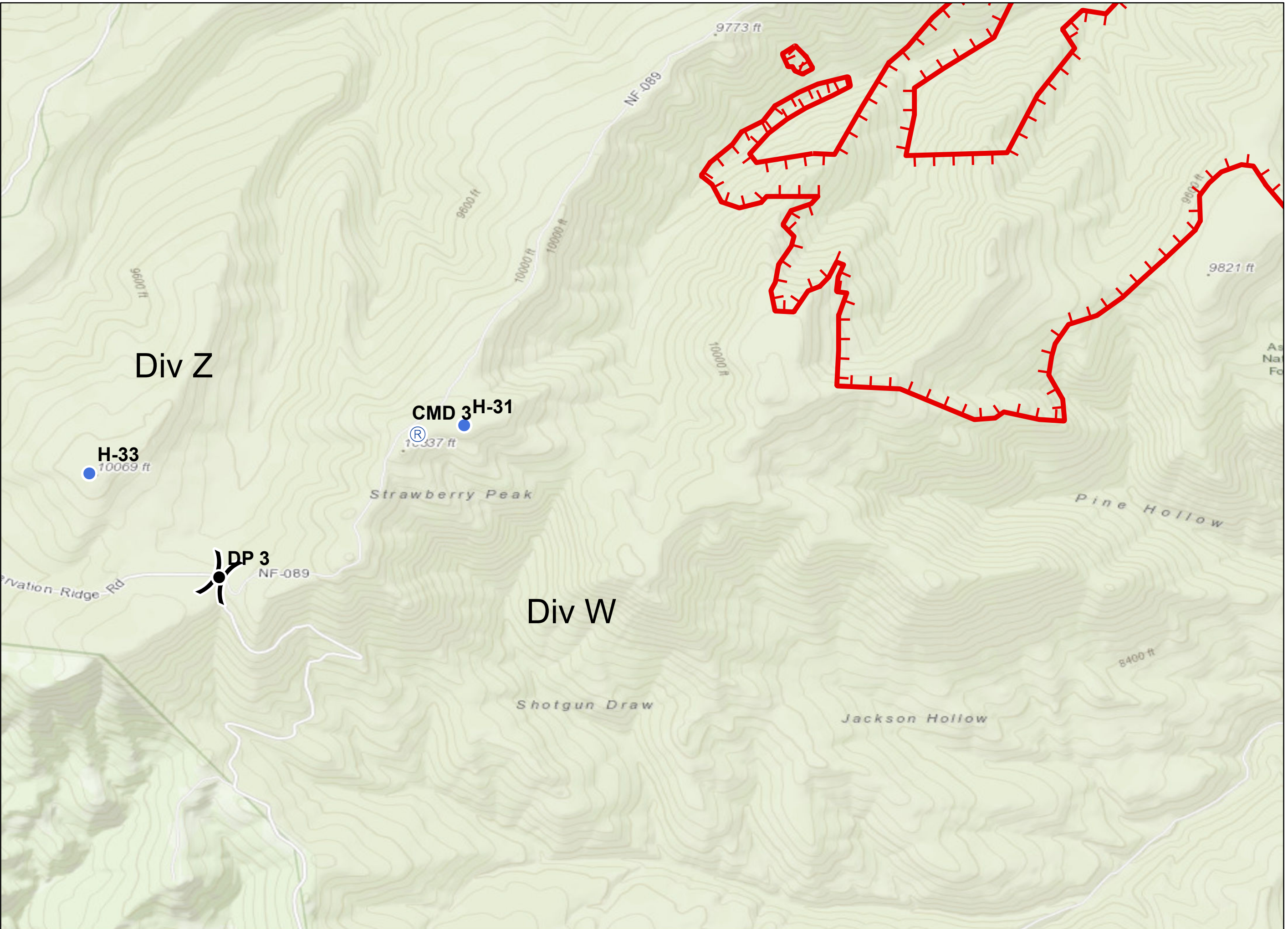
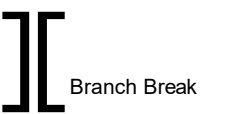
IAP Tiles

July 12, 2018

IR Acres 56,687



- Drop Point
- Helispot
- Ⓡ Repeater



Dollar Ridge

UTNES-200383

IAP Tiles

July 12, 2018

IR Acres 56,687



© Camp

● Drop Point

● Helispot

WX Mobile Weather Unit

