

Dollar Ridge

UTNES-200383

IAP Tiles

July 12, 2018

IR Acres 56,687



● Drop Point

Ⓜ Helibase

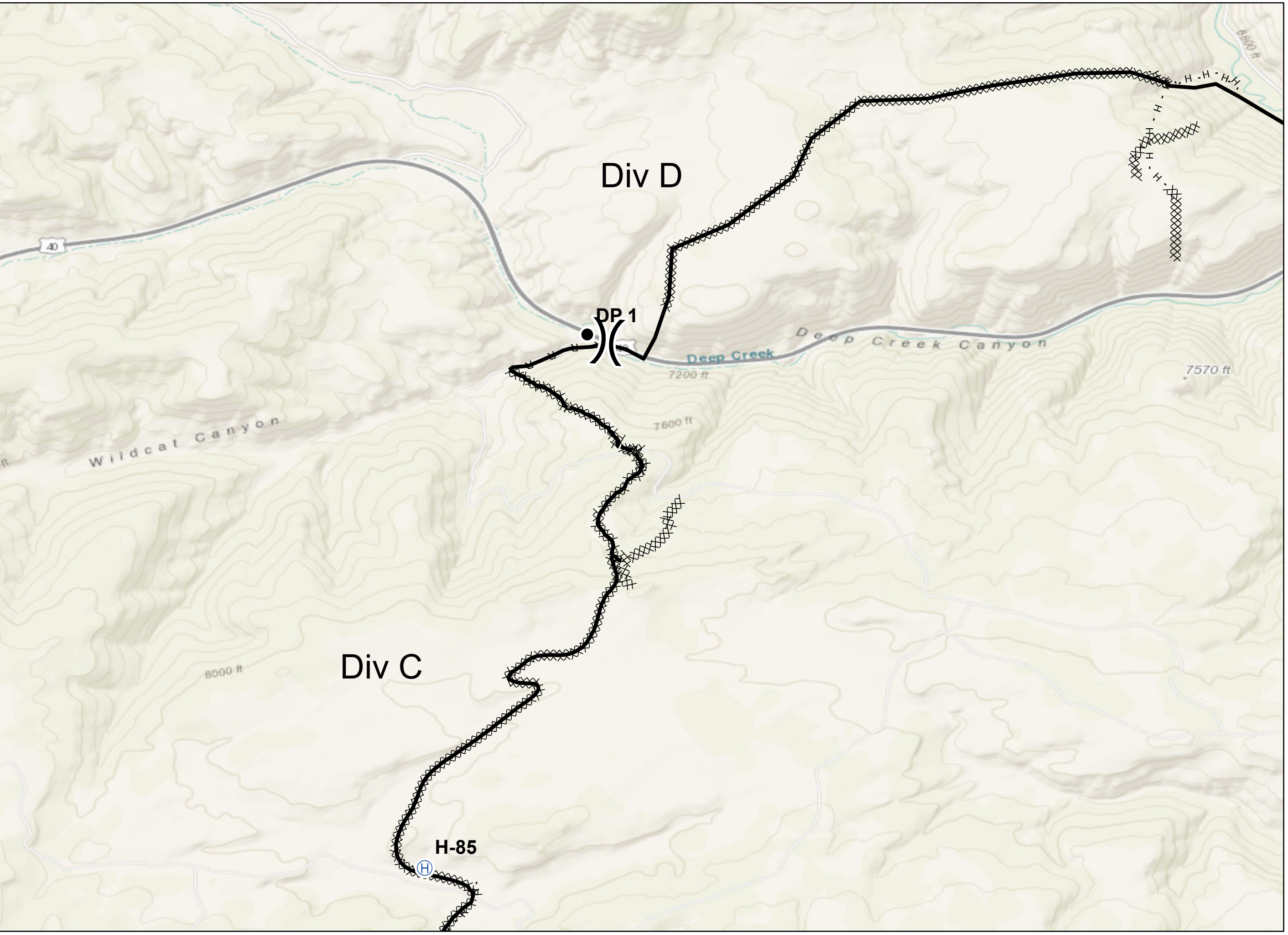
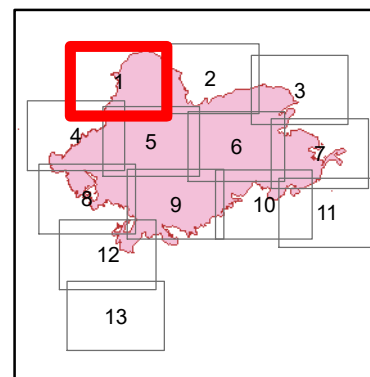
) (Division Break

— Completed Line

XXXX Completed Dozer Line

H - Completed Hand Line

R - Road as Completed Line



Dollar Ridge

UTNES-200383

IAP Tiles

July 12, 2018

IR Acres 56,687



Ⓢ Camp

Ⓢ Dip Site

● Drop Point

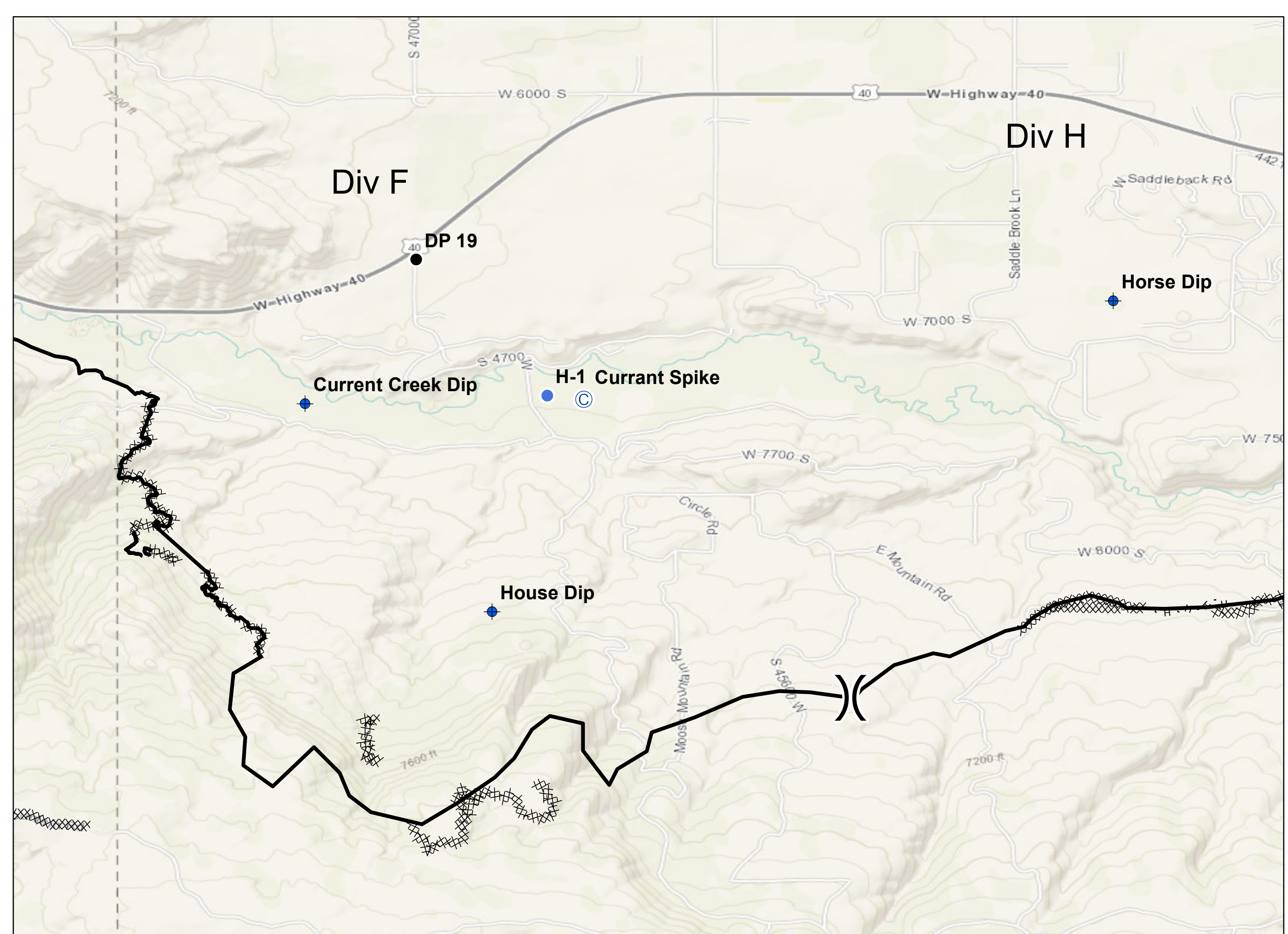
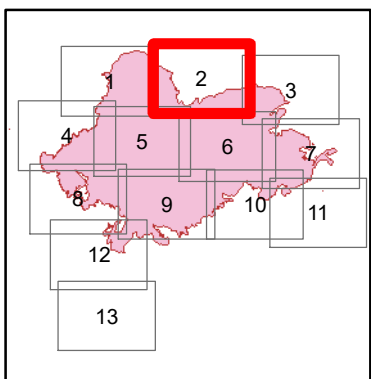
● Helispot

⎸ Division Break

— Completed Line

⊗ Completed Dozer Line

H - Completed Hand Line



Dollar Ridge

UTNES-200383

IAP Tiles

July 12, 2018

IR Acres 56,687



● Drop Point

Ⓡ Repeater

[[Branch Break

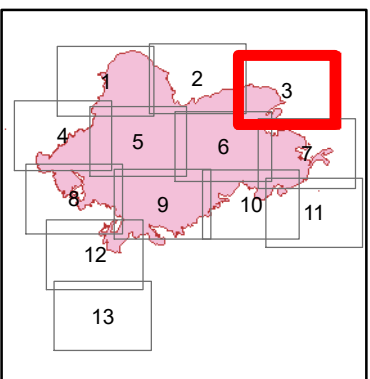
— Uncontrolled Fire Edge

— Completed Line

XXXX Completed Dozer Line

H - Completed Hand Line

R - Road as Completed Line



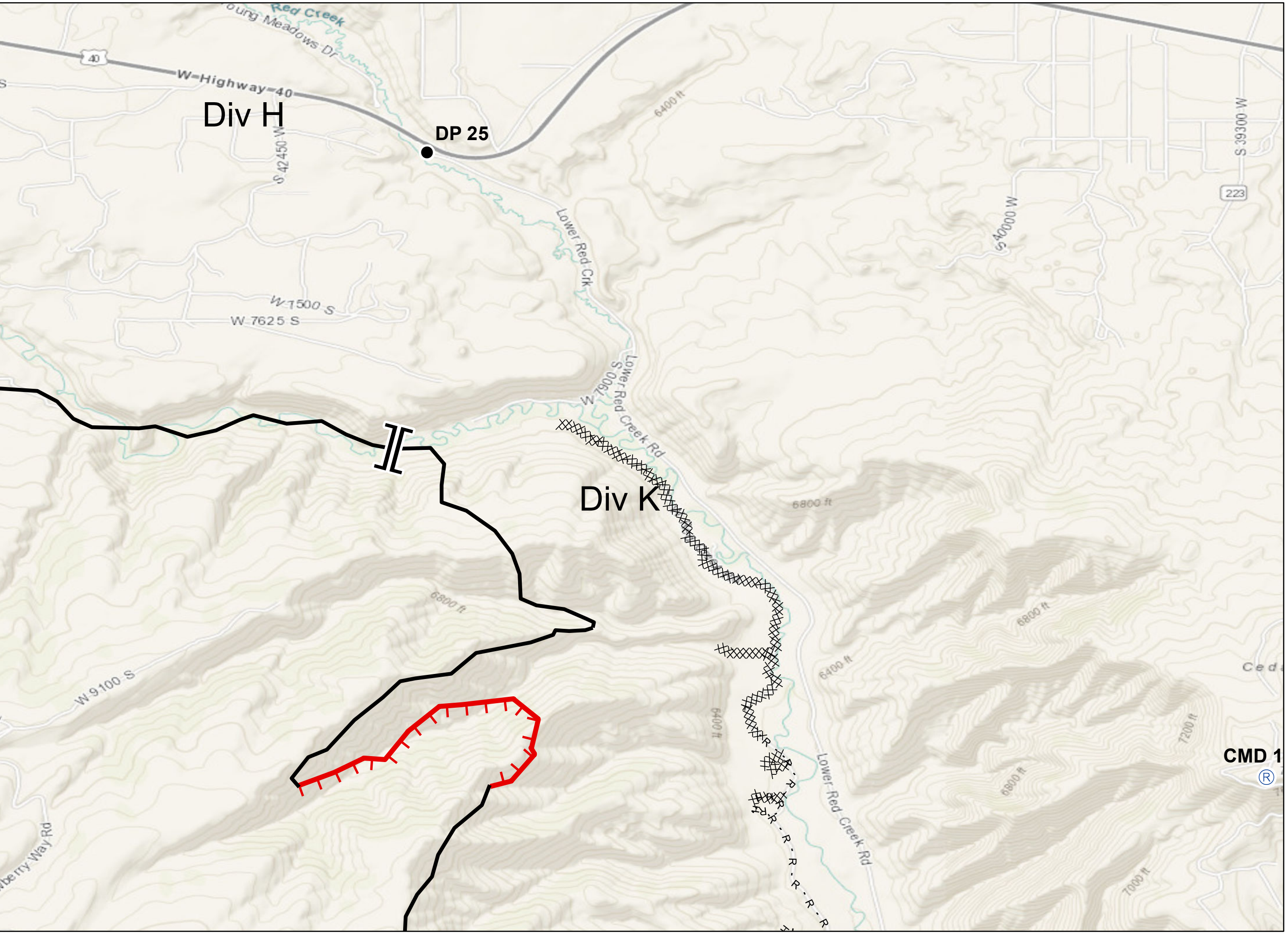
CMD 1



Div H

DP 25

Div K



Dollar Ridge

UTNES-200383

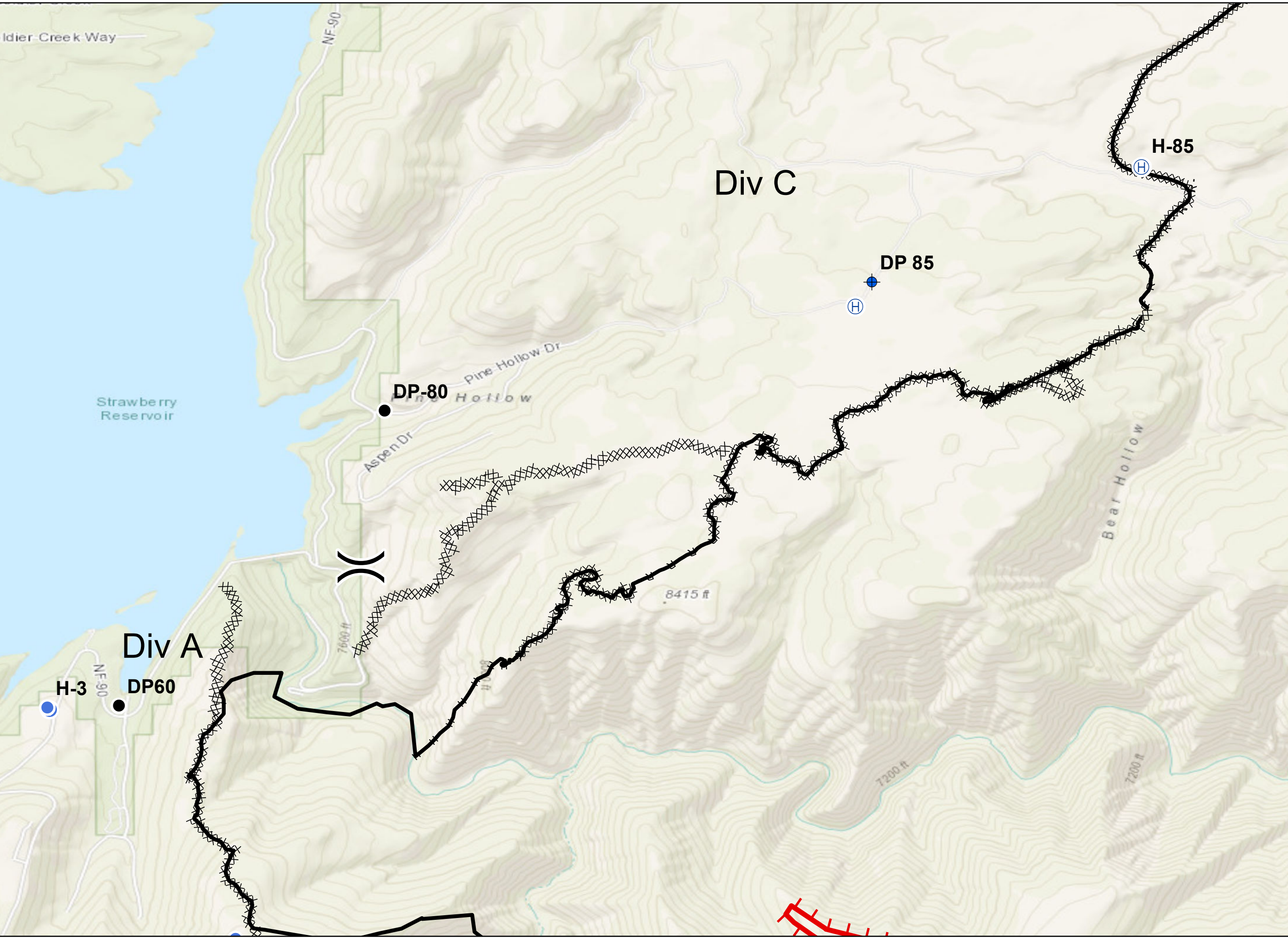
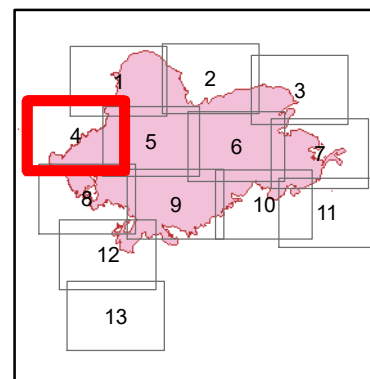
IAP Tiles

July 12, 2018

IR Acres 56,687



- Dip Site
- Drop Point
- Helibase
- Unimproved Landing Area
- Helispot
- Division Break
- Uncontrolled Fire Edge
- Completed Line
- Completed Dozer Line
- H - Completed Hand Line
- R - Road as Completed Line



Dollar Ridge

UTNES-200383

IAP Tiles

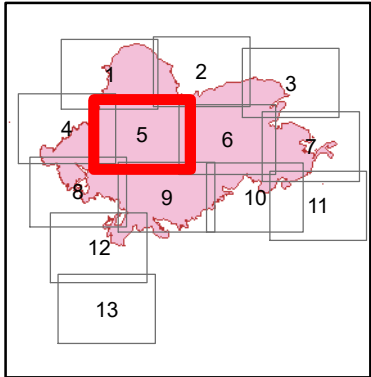
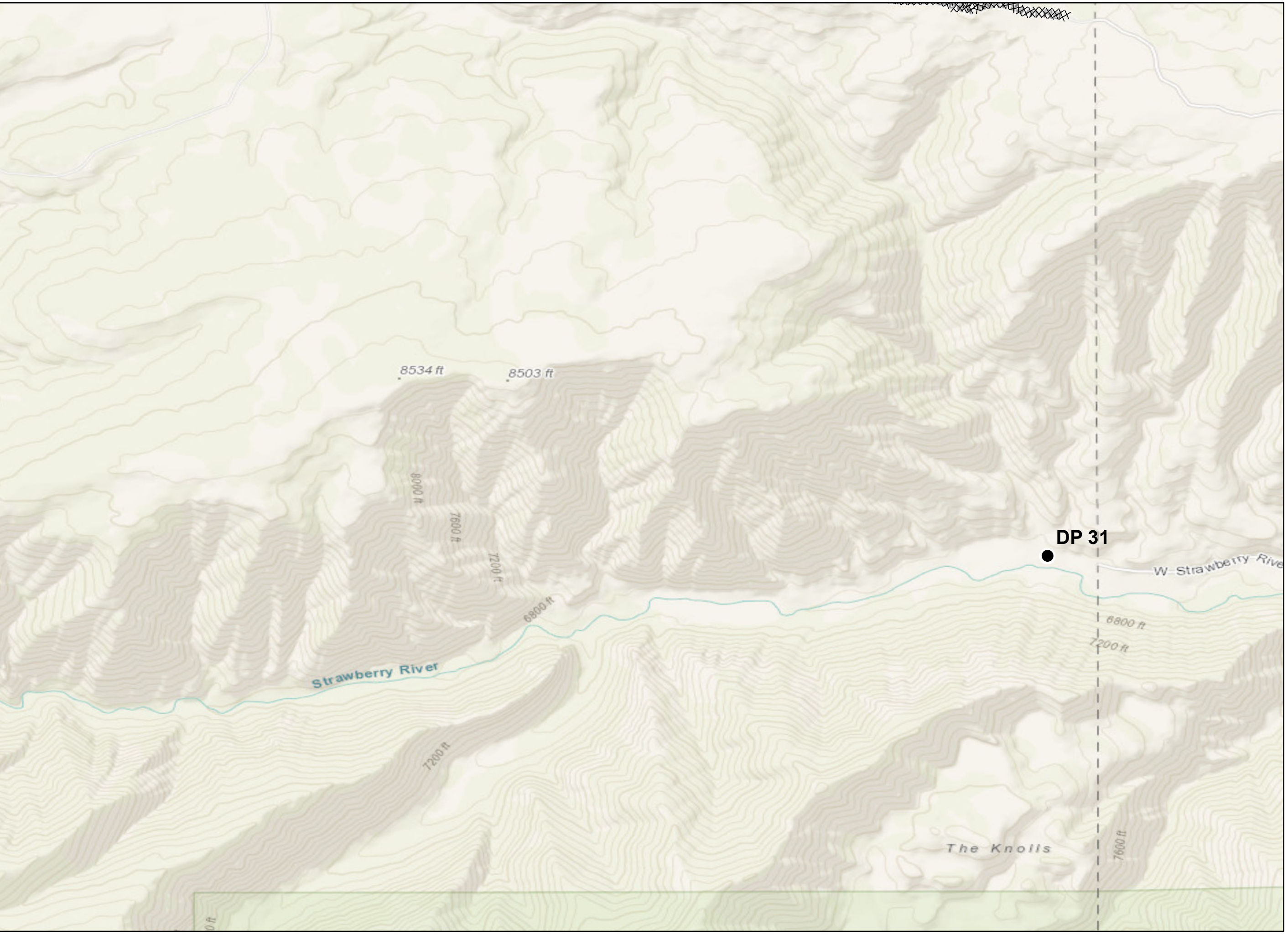
July 12, 2018

IR Acres 56,687



● Drop Point

XXXX Completed Dozer Line



Dollar Ridge

UTNES-200383

IAP Tiles

July 12, 2018

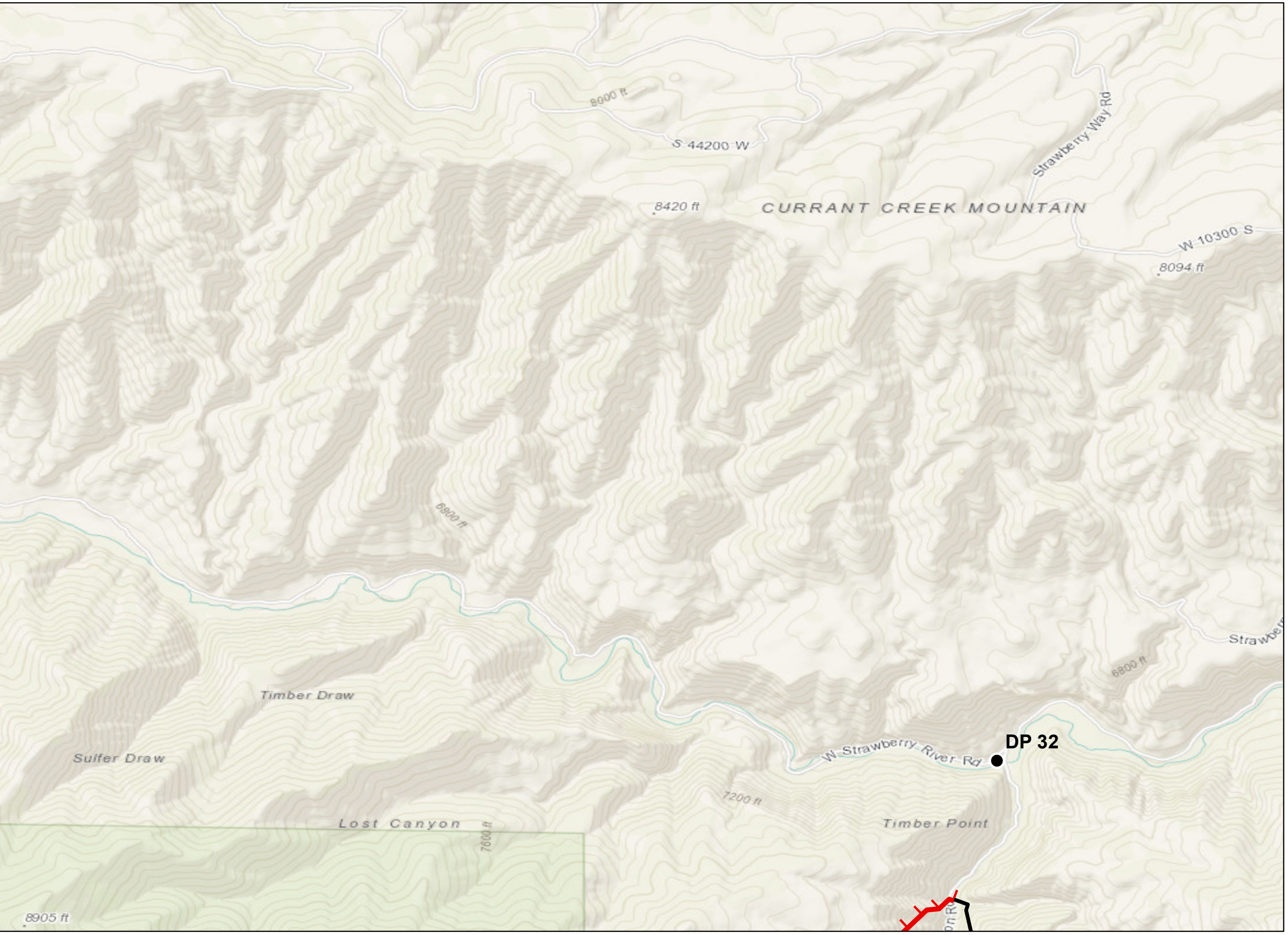
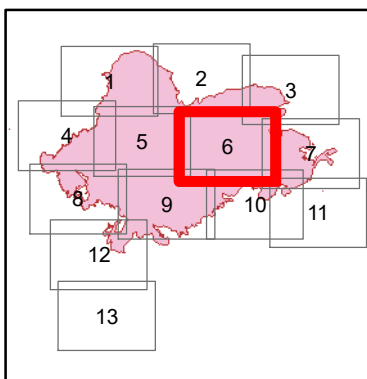
IR Acres 56,687



● Drop Point

▬ Uncontrolled Fire Edge

▬ Completed Line



Dollar Ridge

UTNES-200383

IAP Tiles

July 12, 2018

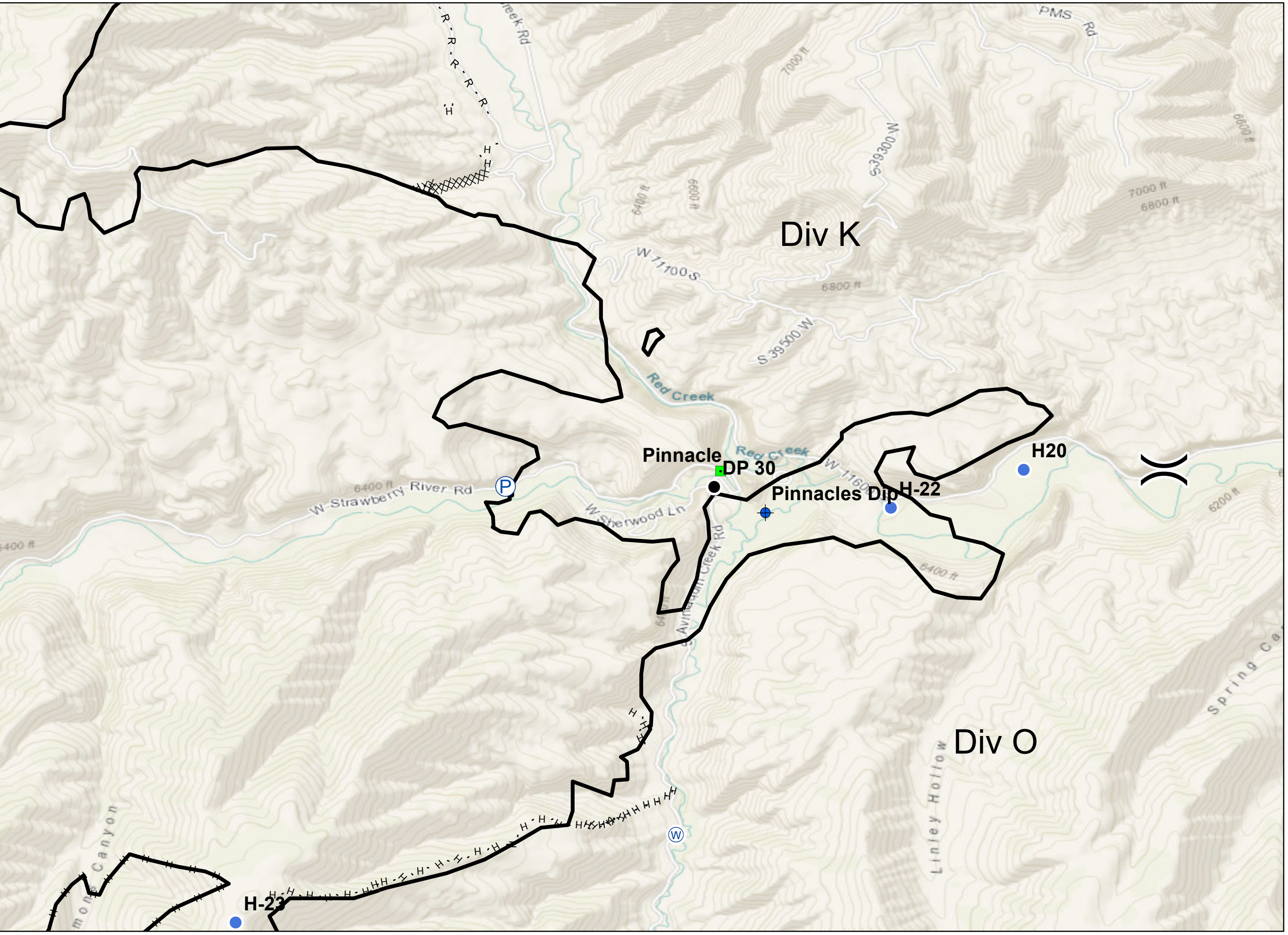
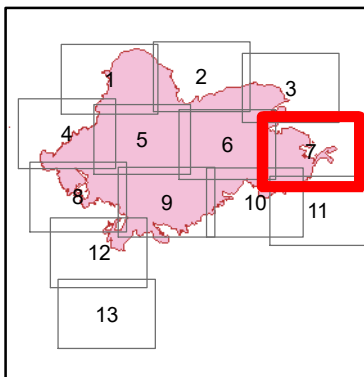
IR Acres 56,687



- Dip Site
- Drop Point
- Helispot
- Landmark
- Pump
- Water Source



- Completed Line
- Completed Dozer Line
- Completed Hand Line
- Road as Completed Line



Dollar Ridge

UTNES-200383

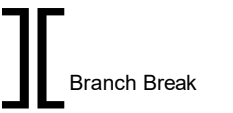
IAP Tiles

July 12, 2018

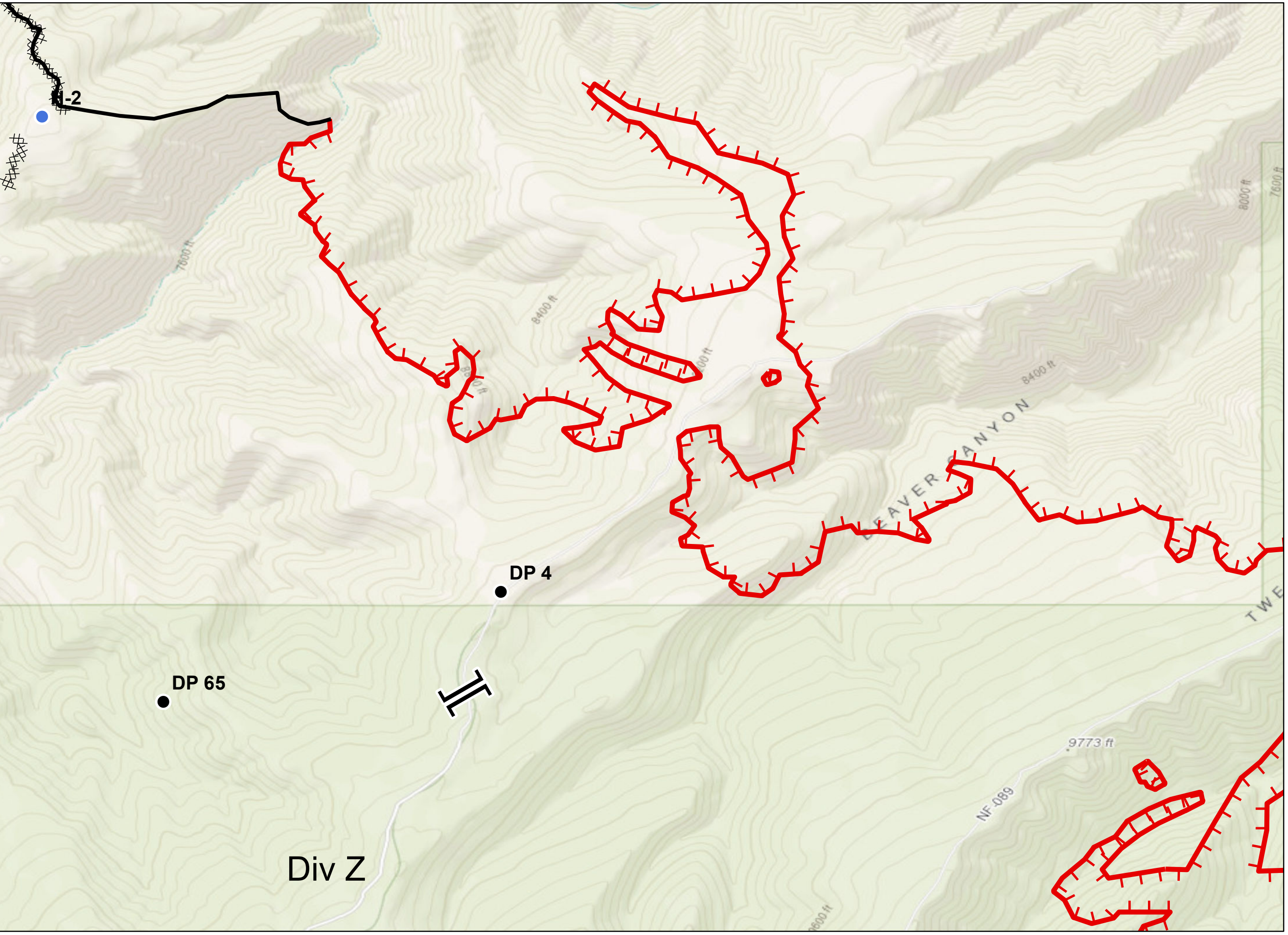
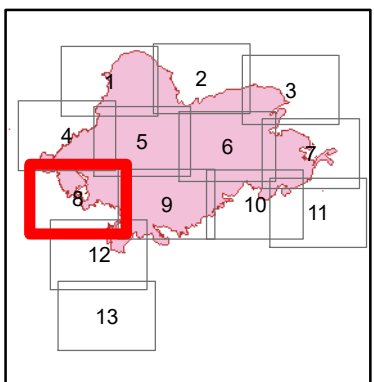
IR Acres 56,687



- Drop Point
- Helispot



- ▬ Uncontrolled Fire Edge
- ▬ Completed Line
- ▬ Completed Dozer Line



Dollar Ridge

UTNES-200383

IAP Tiles

July 12, 2018

IR Acres 56,687

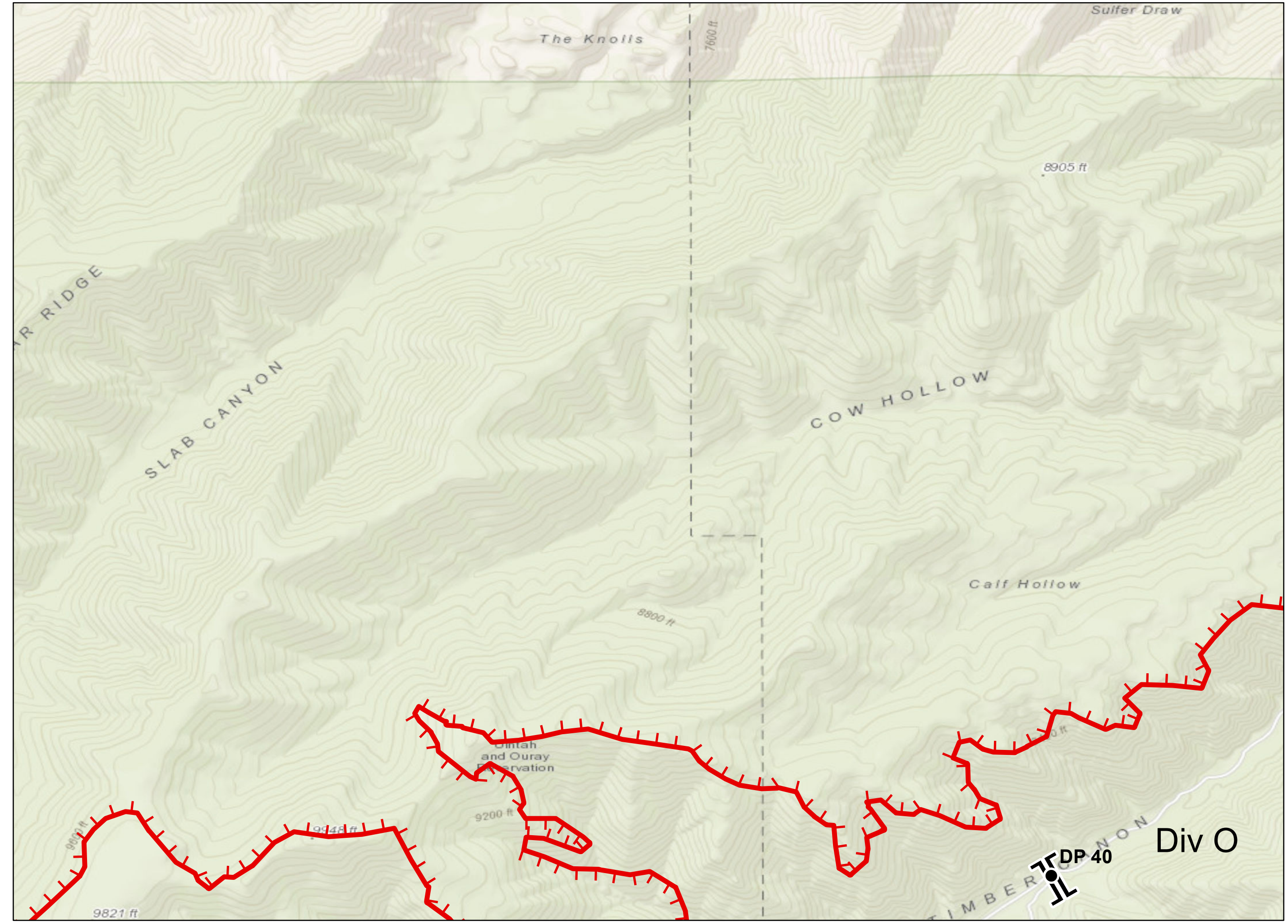
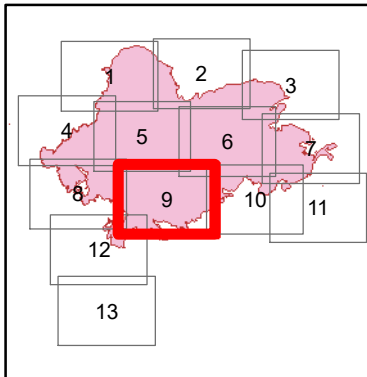


● Drop Point



Branch Break

Uncontrolled Fire Edge



Dollar Ridge

UTNES-200383

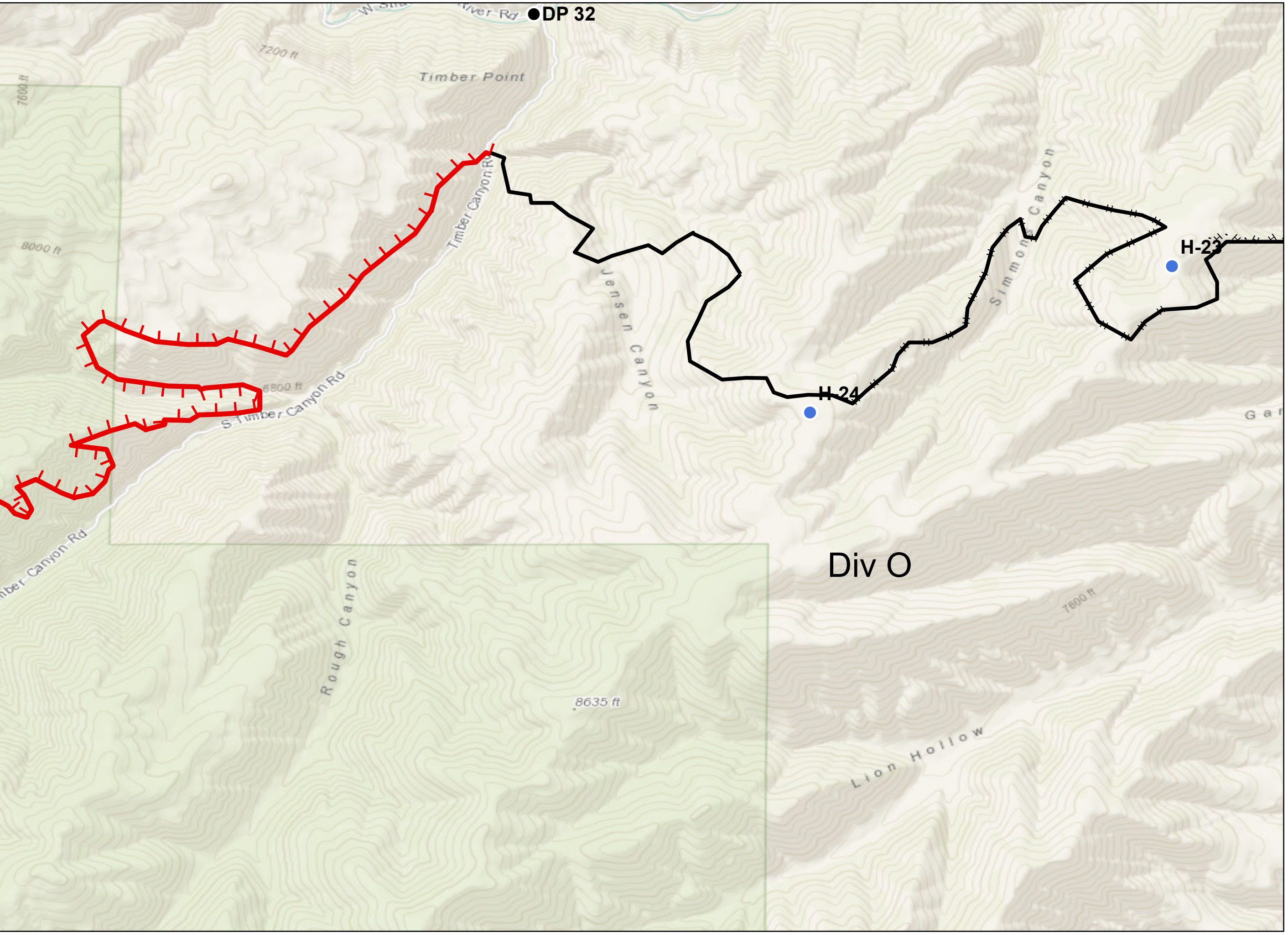
IAP Tiles

July 12, 2018

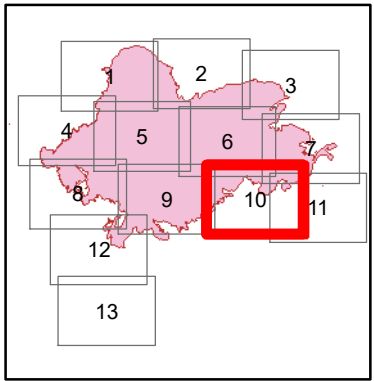
IR Acres 56,687



- Drop Point
- Helispot
- Uncontrolled Fire Edge
- Completed Line
- H - Completed Hand Line



Div O



Dollar Ridge

UTNES-200383

IAP Tiles

July 12, 2018

IR Acres 56,687

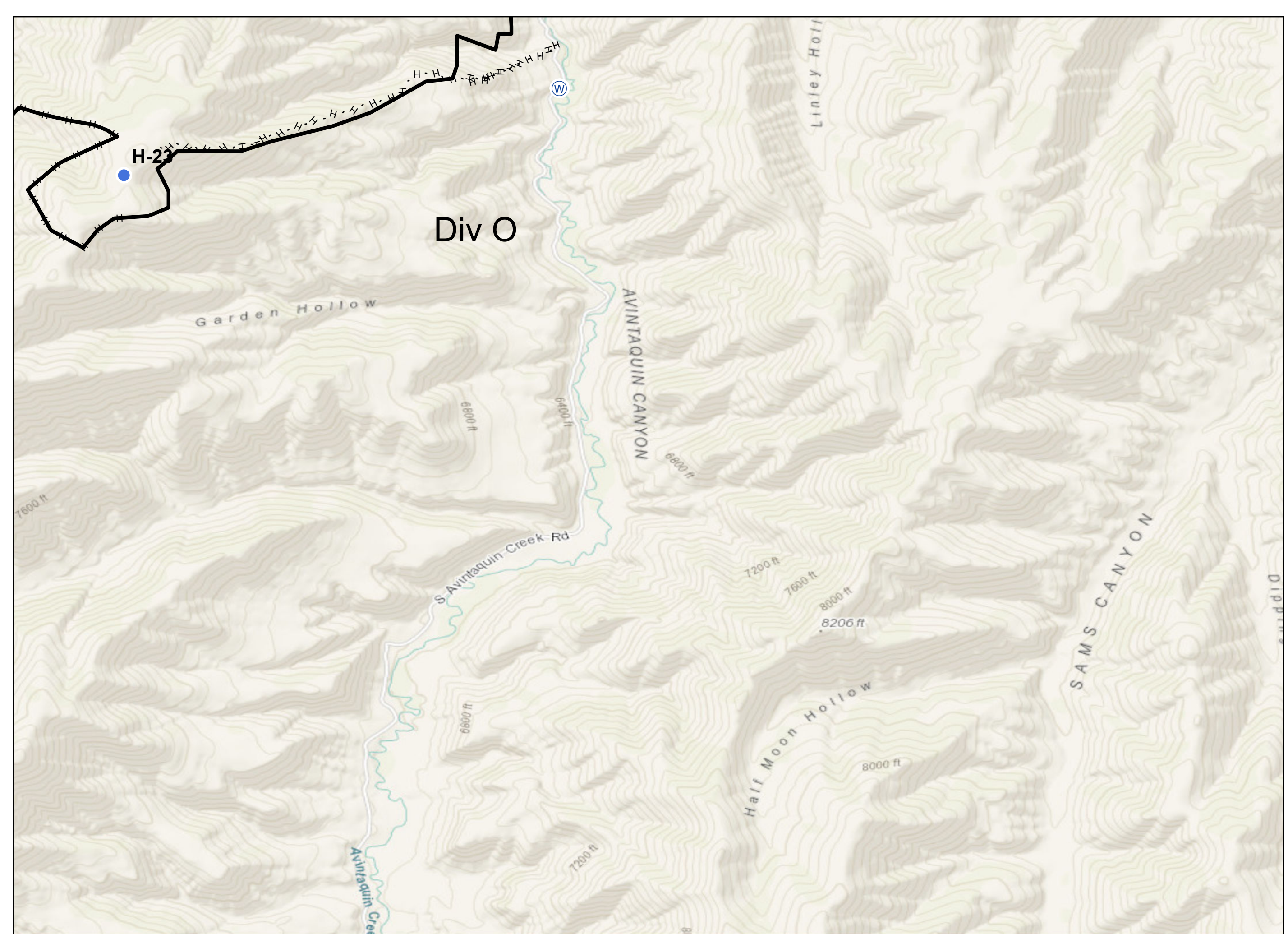
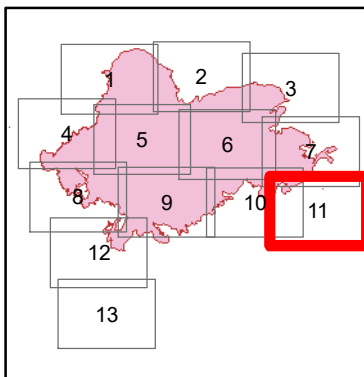


● Helispot

Ⓜ Water Source

— Completed Line

H · Completed Hand Line



Dollar Ridge

UTNES-200383

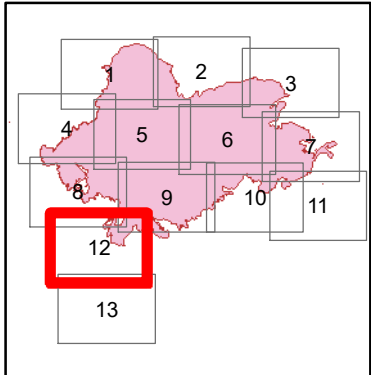
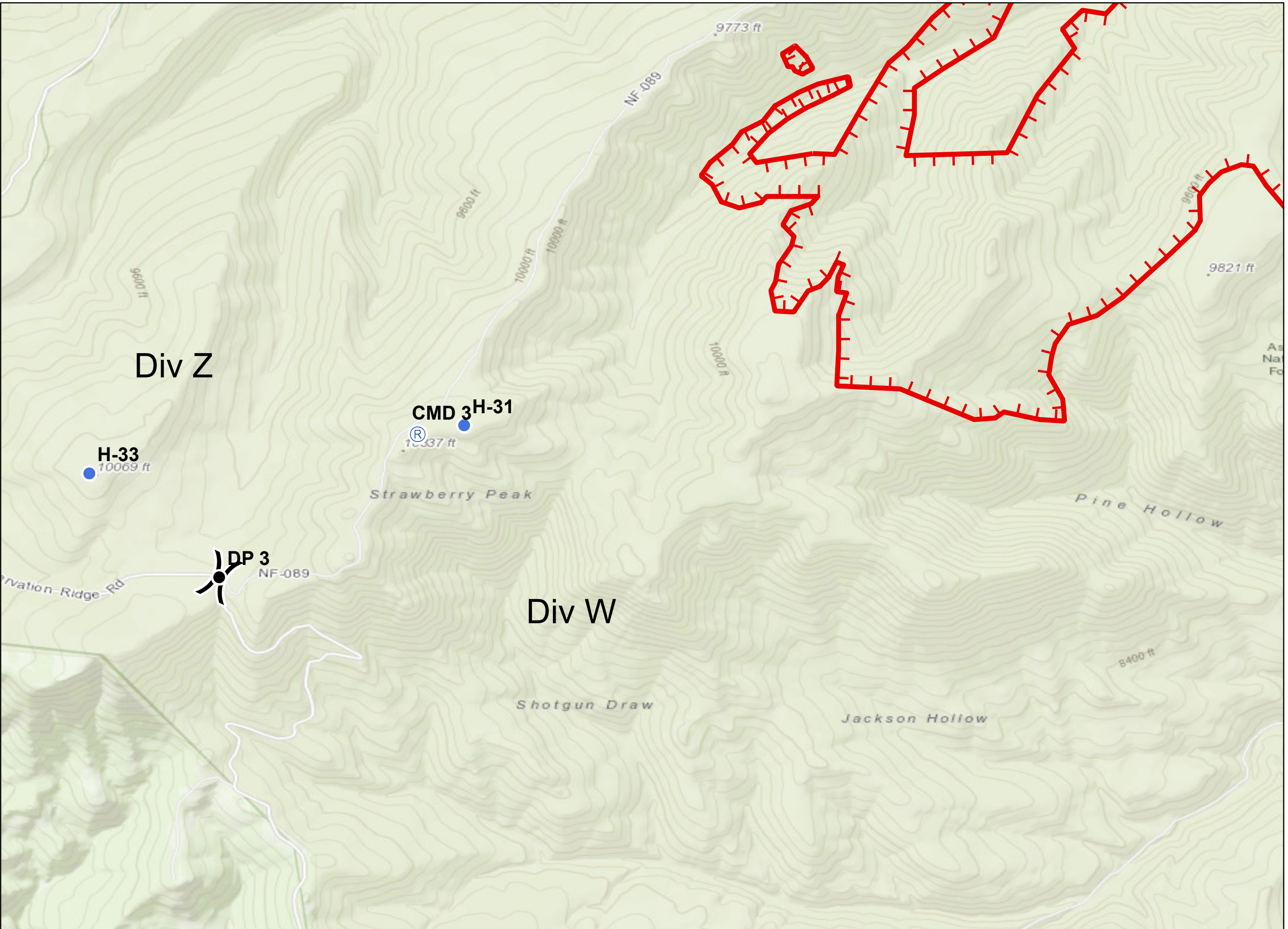
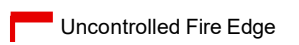
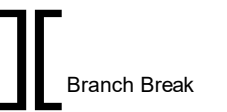
IAP Tiles

July 12, 2018

IR Acres 56,687



- Drop Point
- Helispot
- Ⓡ Repeater



Dollar Ridge

UTNES-200383

IAP Tiles

July 12, 2018

IR Acres 56,687



© Camp

● Drop Point

● Helispot

WX Mobile Weather Unit

