




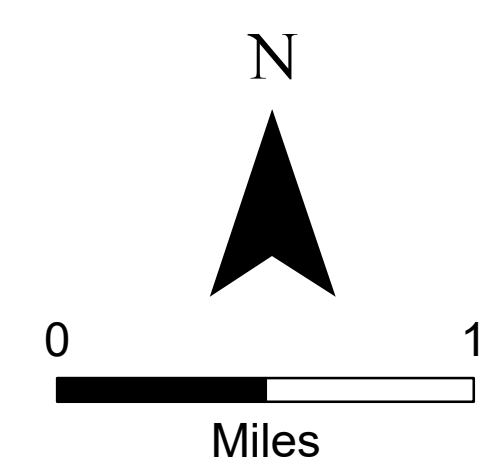


	Land Agency	Acres	Percent
	USFS	11,832	20.9%
	Private	32,794	57.8%
	State	10,342	18.2%
	Tribal	1,764	3.1%
	Total	56,732	100.00%

OWNERSHIP

Ownership
 Dollar Ridge
 UT-NES-200383
 07/14/2018
 56,732 Acres



Datum: 1983 NAD UTM Zone 12
 Created date: 07/06/2018