

Dollar Ridge

UTNES-200383

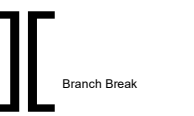
IAP Index

July 15, 2018

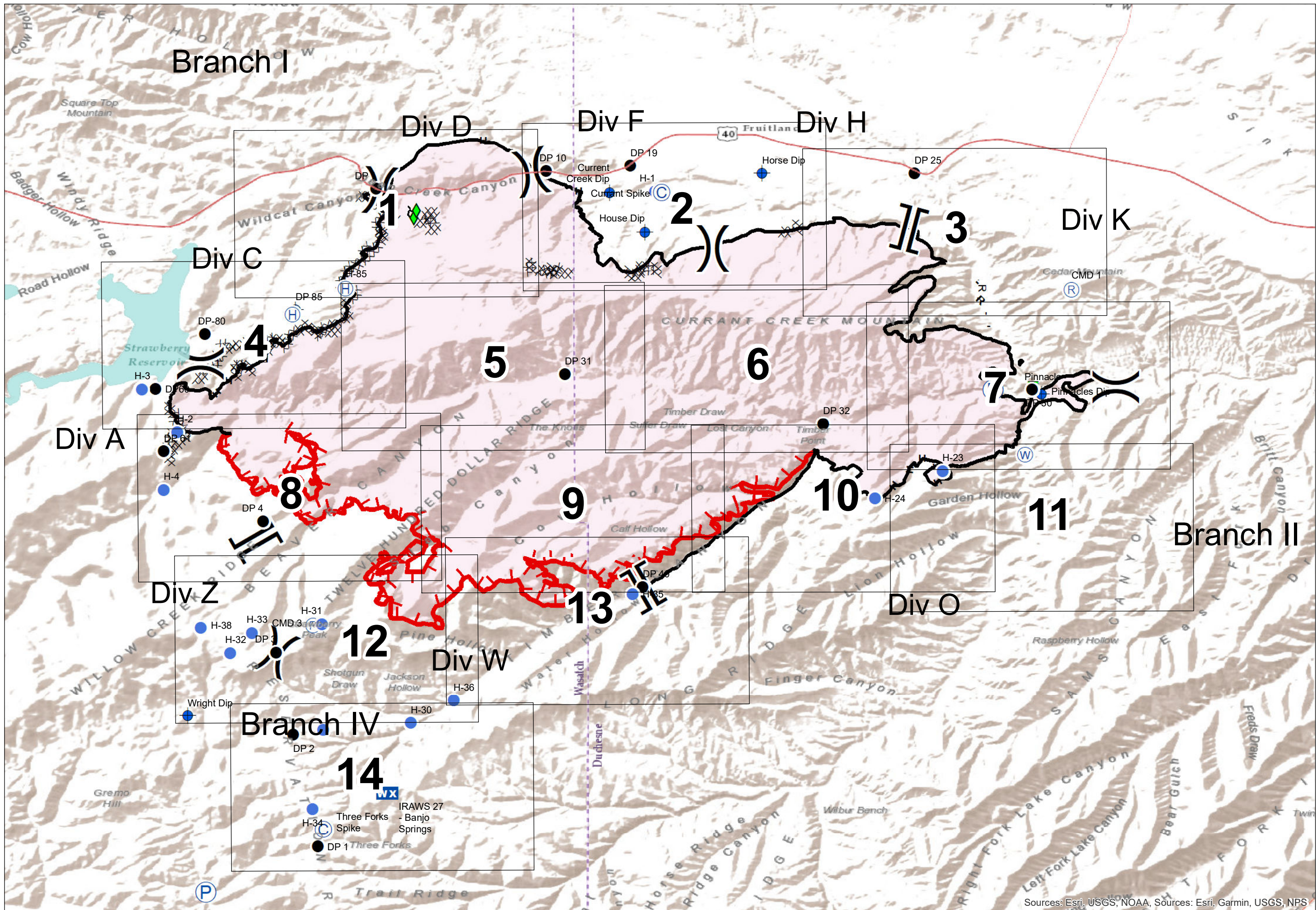
IR Acres 56,732



- Camp
- Dip Site
- Drop Point
- Helibase
- Unimproved Landing Area
- Helispot
- Landmark
- Mobile Weather Unit
- Pump
- Repeater
- Water Source



- Uncontrolled Fire Edge
- Completed Line
- Completed Dozer Line
- Completed Hand Line
- Road as Completed Line
- Completed Plow Line



Sources: Esri, USGS, NOAA, Sources: Esri, Garmin, USGS, NPS

# Dollar Ridge

UTNES-200383

IAP Tiles

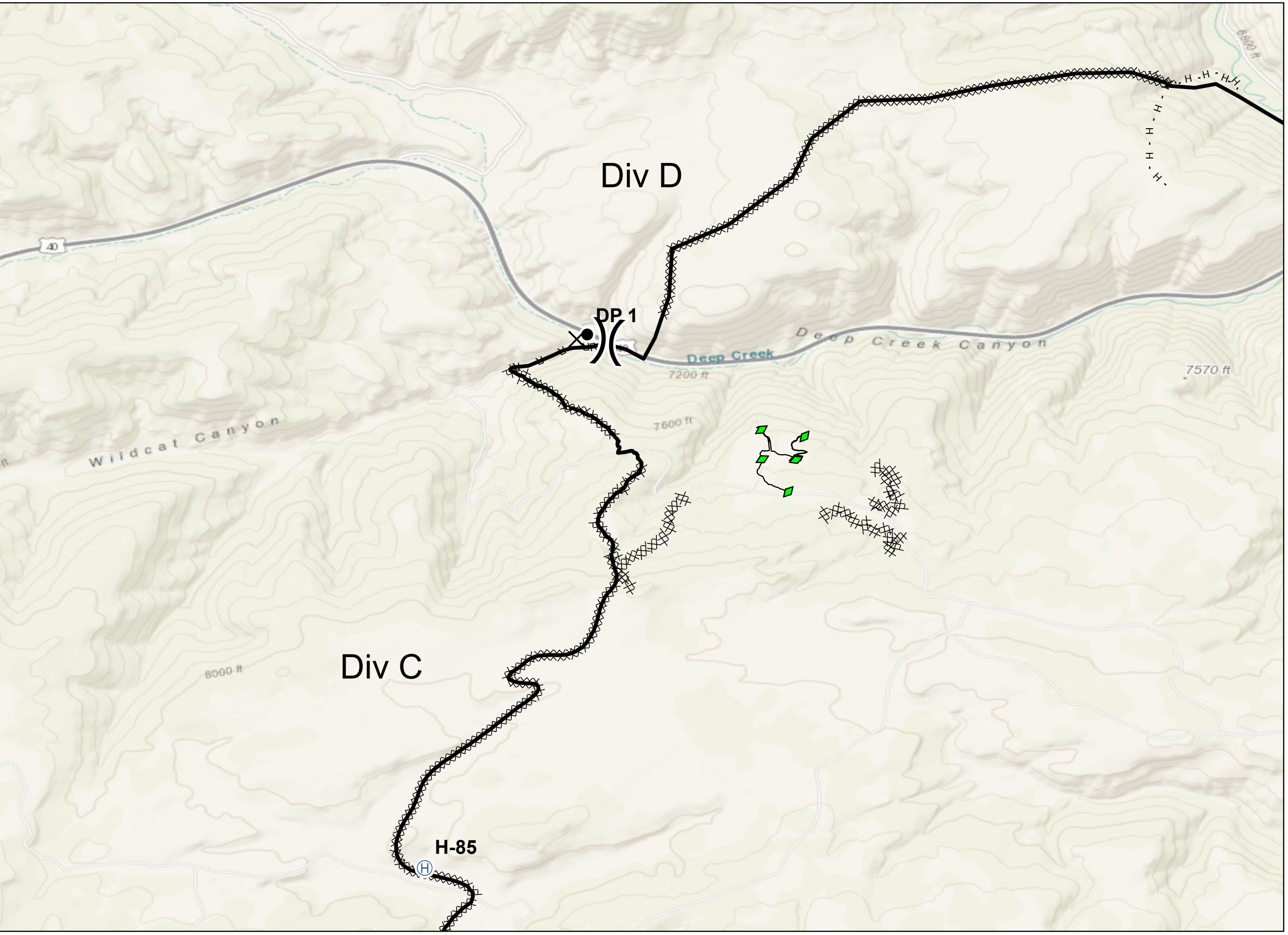
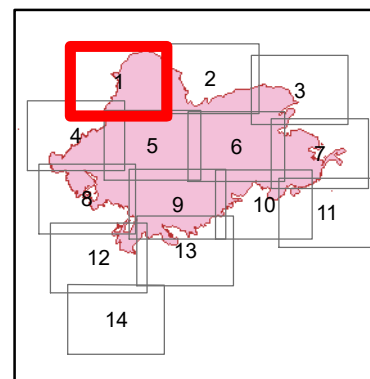
July 15, 2018

IR Acres 56,732



- X Closure
- Drop Point
- (H) Helibase
- ) ( Division Break

- Completed Line
- XXXX Completed Dozer Line
- H - Completed Hand Line
- R - Road as Completed Line
- ◆ Completed Plow Line



# Dollar Ridge

UTNES-200383

IAP Tiles

July 15, 2018

IR Acres 56,732



Ⓒ Camp

✕ Closure

⊕ Dip Site

● Drop Point

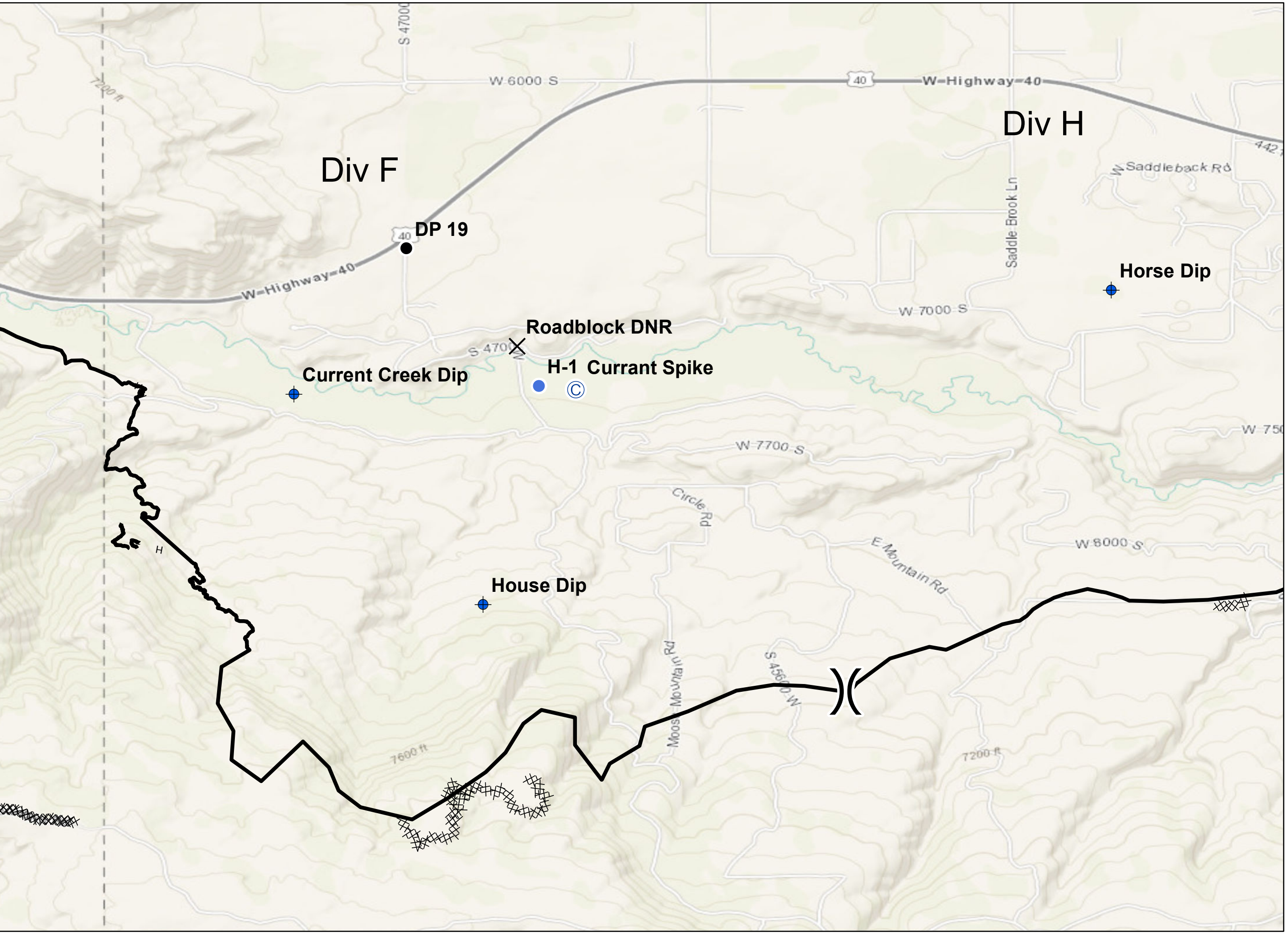
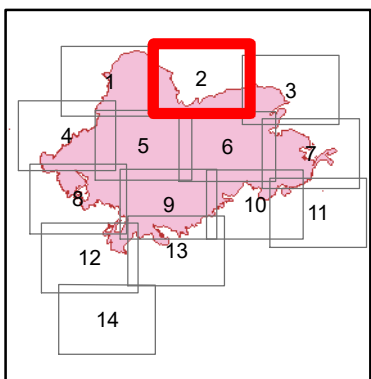
● Helispot

) ( Division Break

— Completed Line

XXXX Completed Dozer Line

H - Completed Hand Line



# Dollar Ridge

UTNES-200383

IAP Tiles

July 15, 2018

IR Acres 56,732



● Drop Point

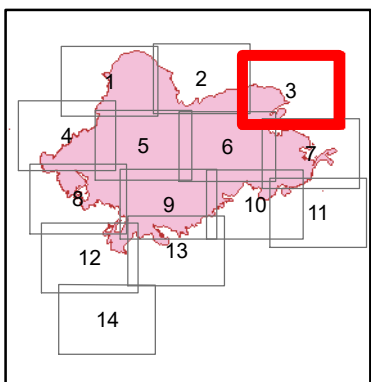
Ⓡ Repeater

|| Branch Break

— Completed Line

H · Completed Hand Line

R · Road as Completed Line



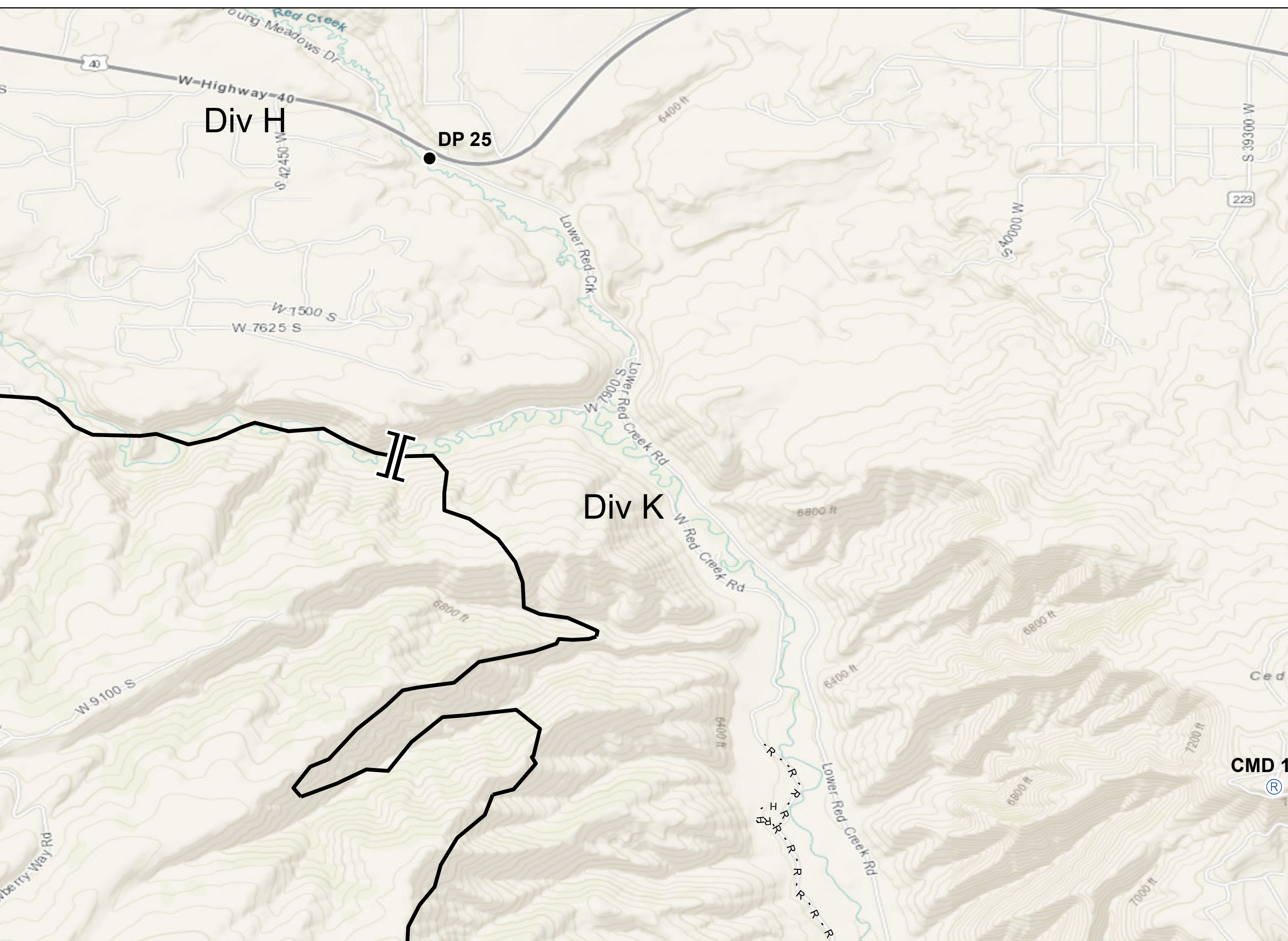
**CMD 1**



**Div H**

**DP 25**

**Div K**



# Dollar Ridge

UTNES-200383

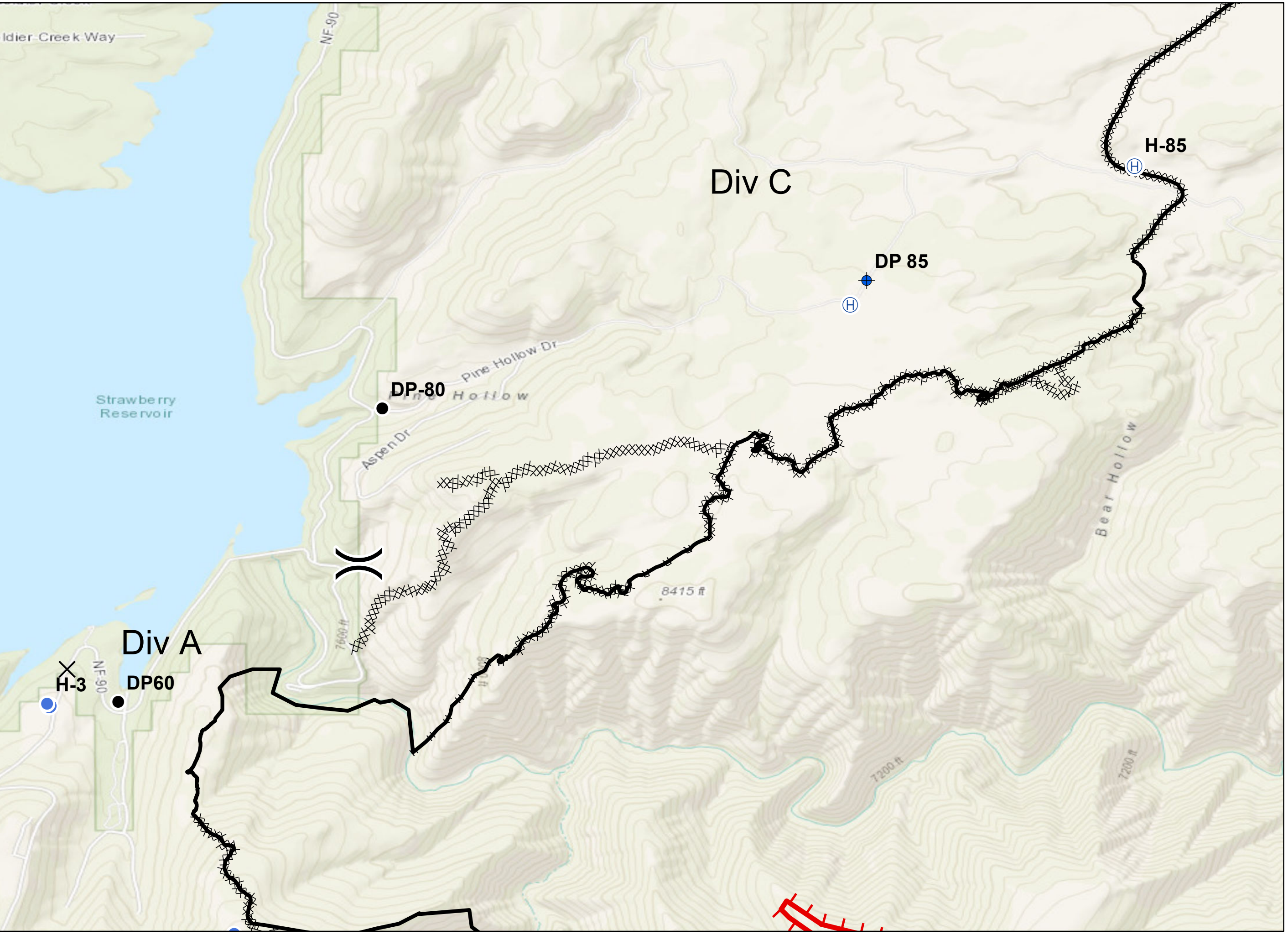
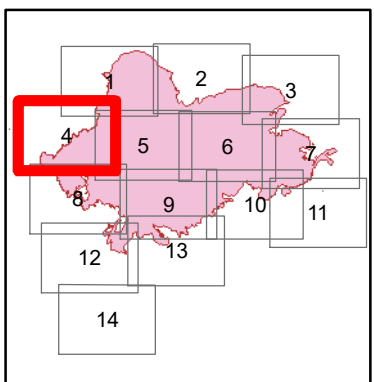
IAP Tiles

July 15, 2018

IR Acres 56,732



-  Closure
-  Dip Site
-  Drop Point
-  Helibase
-  Unimproved Landing Area
-  Helispot
-  Division Break
-  Uncontrolled Fire Edge
-  Completed Line
-  Completed Dozer Line
-  H - Completed Hand Line
-  R - Road as Completed Line



# Dollar Ridge

UTNES-200383

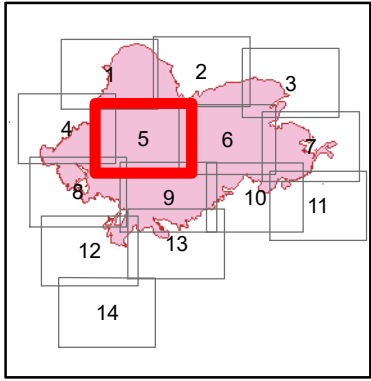
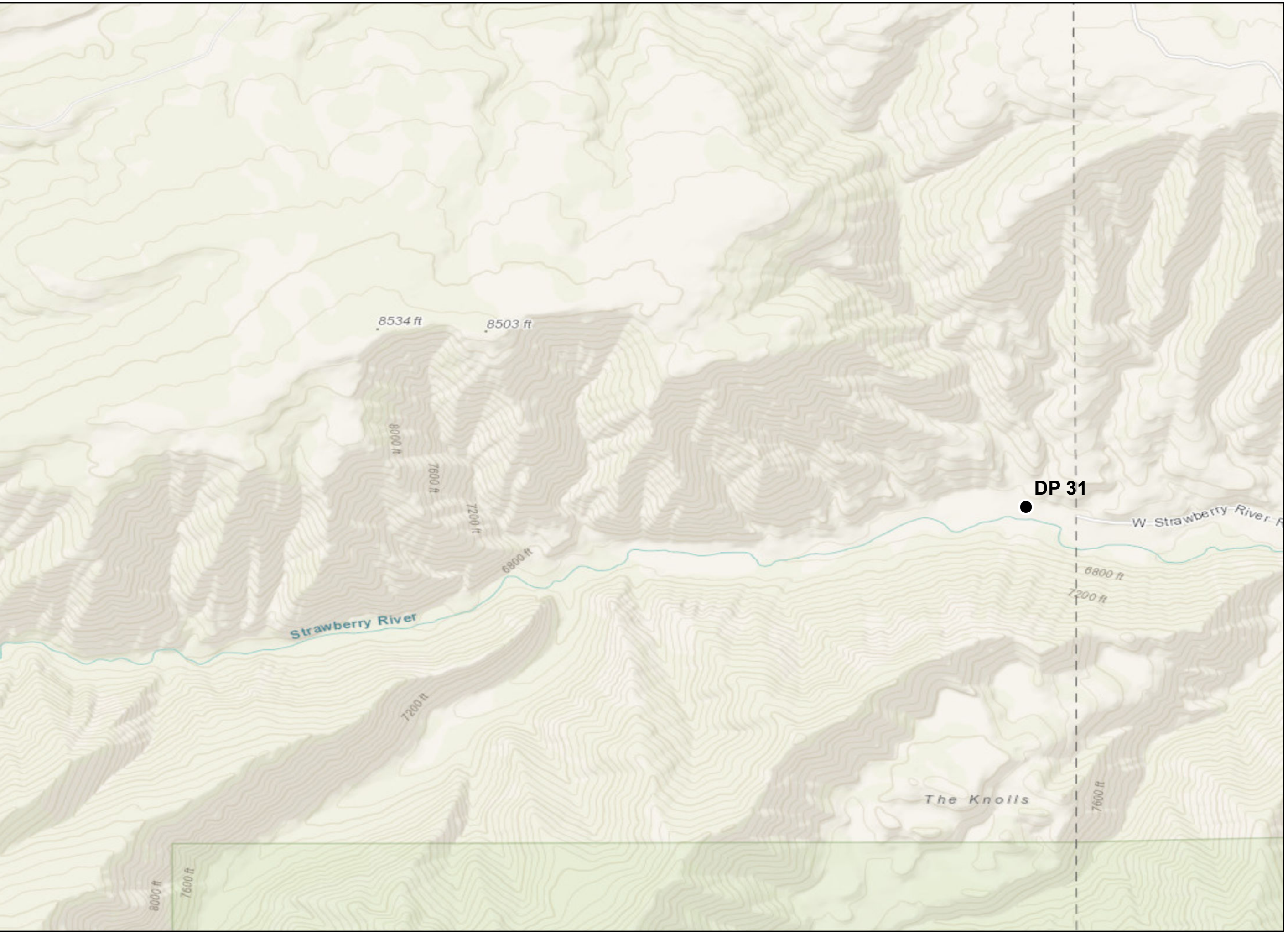
IAP Tiles

July 15, 2018

IR Acres 56,732



● Drop Point



# Dollar Ridge

UTNES-200383

IAP Tiles

July 15, 2018

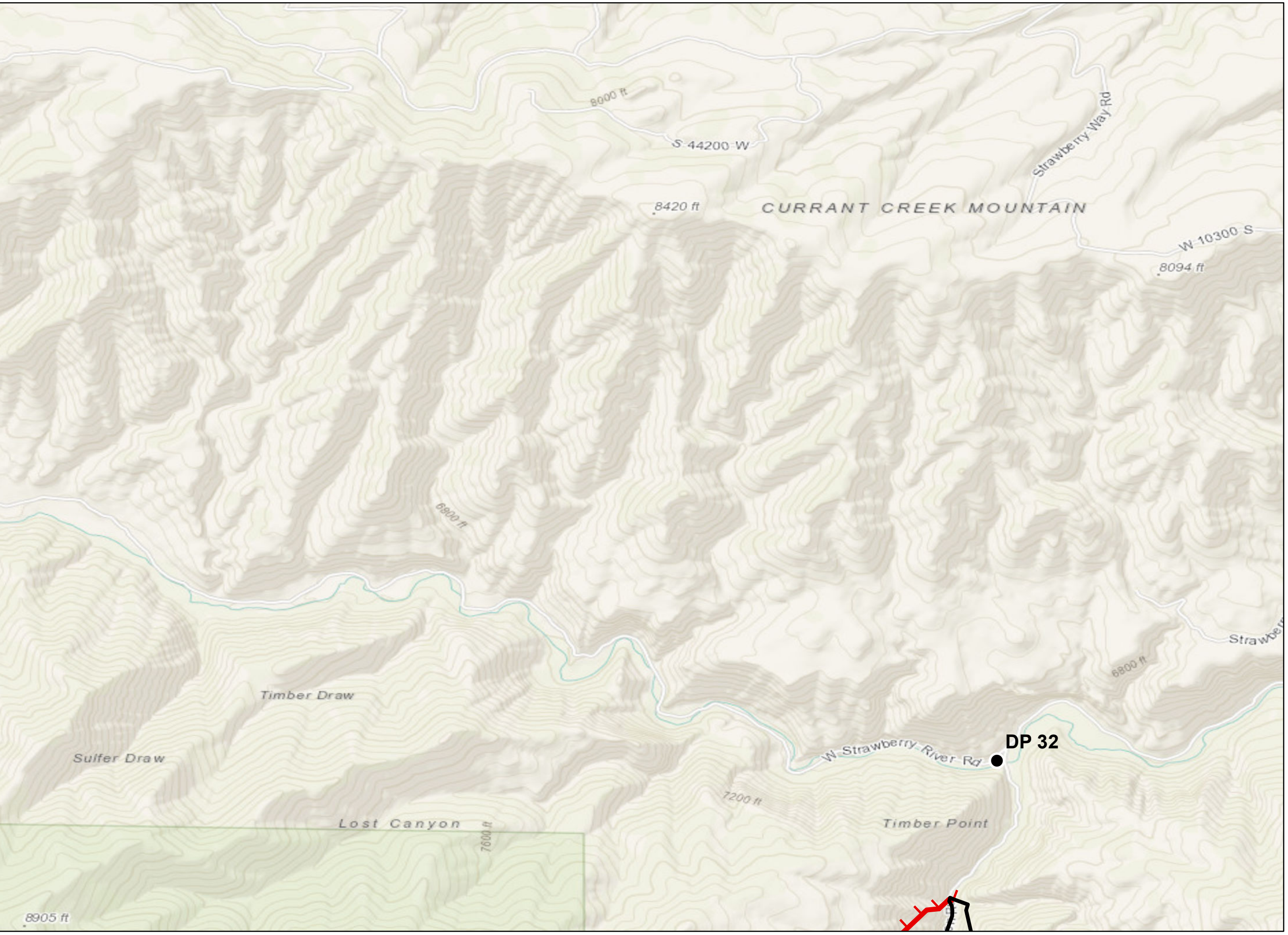
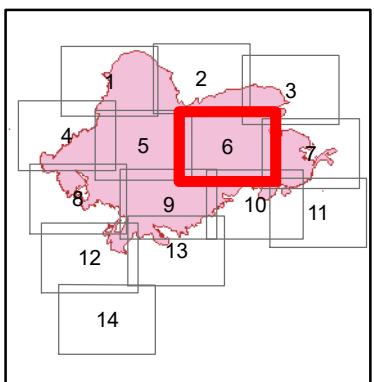
IR Acres 56,732



● Drop Point

┌ Uncontrolled Fire Edge

— Completed Line



# Dollar Ridge

UTNES-200383

IAP Tiles

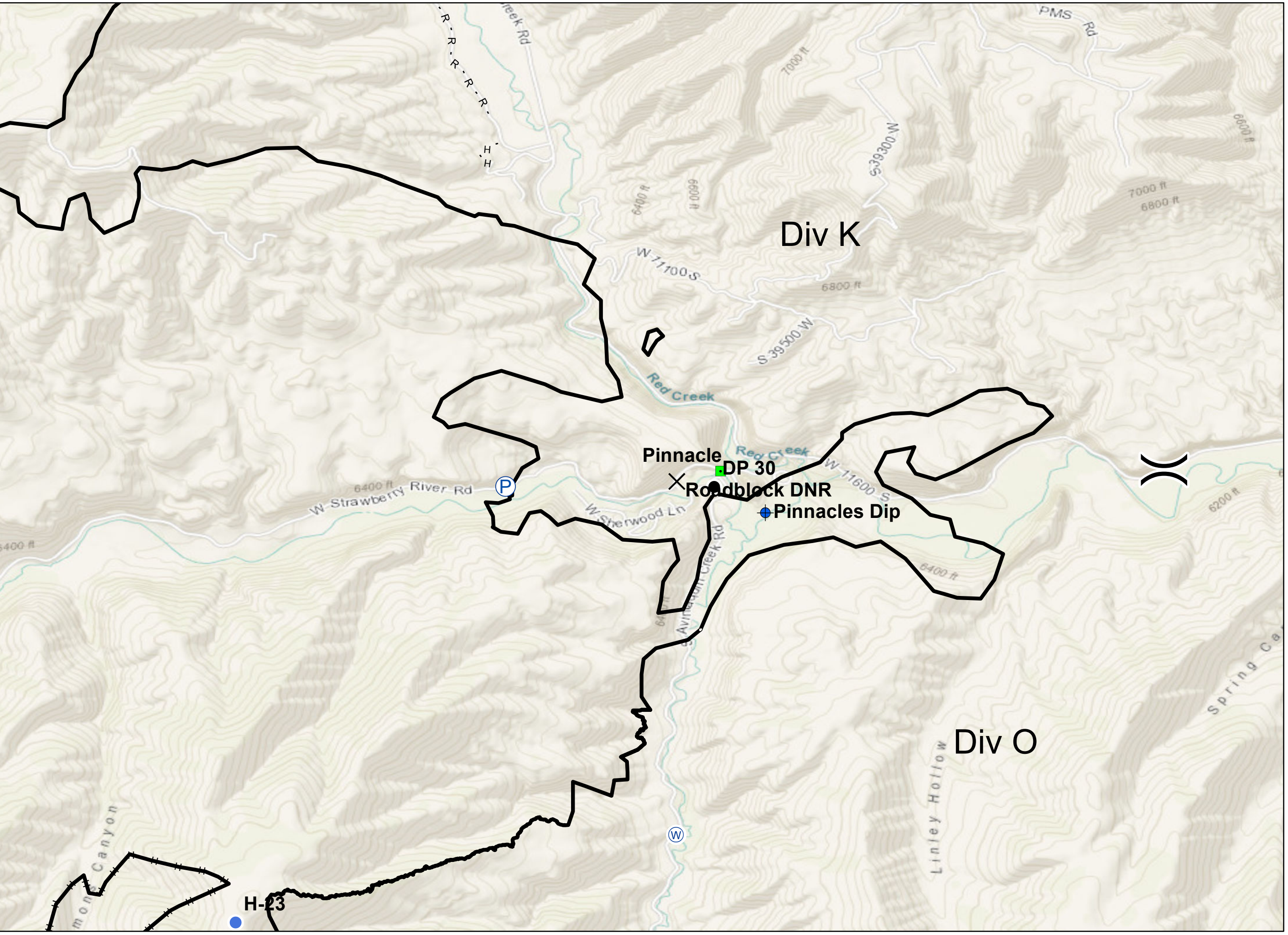
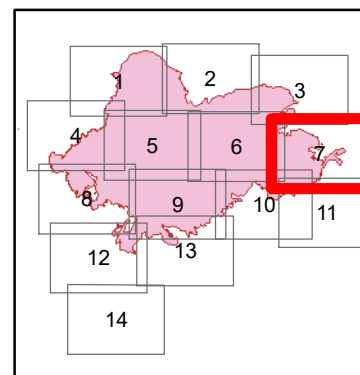
July 15, 2018

IR Acres 56,732



- X Closure
- ⊕ Dip Site
- Drop Point
- Helispot
- Landmark
- P Pump
- W Water Source
- ) Division Break

- Completed Line
- H - Completed Hand Line
- R - Road as Completed Line





# Dollar Ridge

UTNES-200383

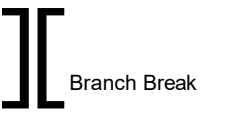
IAP Tiles

July 15, 2018

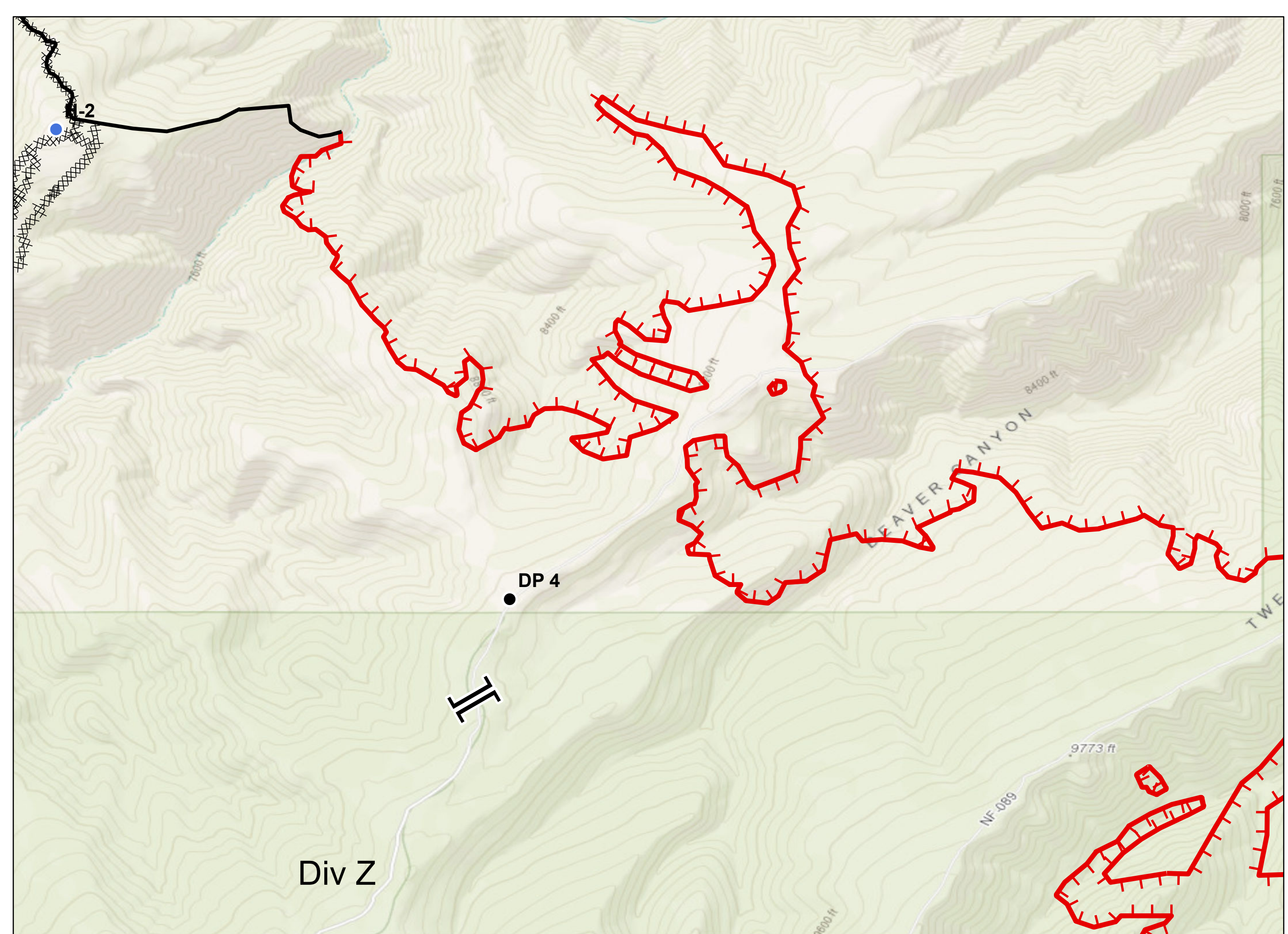
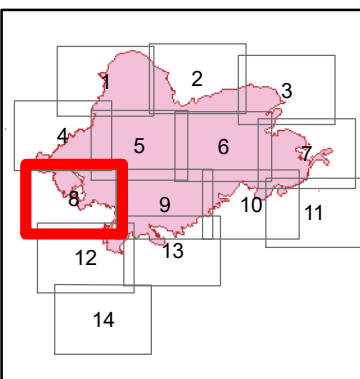
IR Acres 56,732



- Drop Point
- Helispot



- ▬ Uncontrolled Fire Edge
- ▬ Completed Line
- XXXX Completed Dozer Line



# Dollar Ridge

UTNES-200383

IAP Tiles

July 15, 2018

IR Acres 56,732



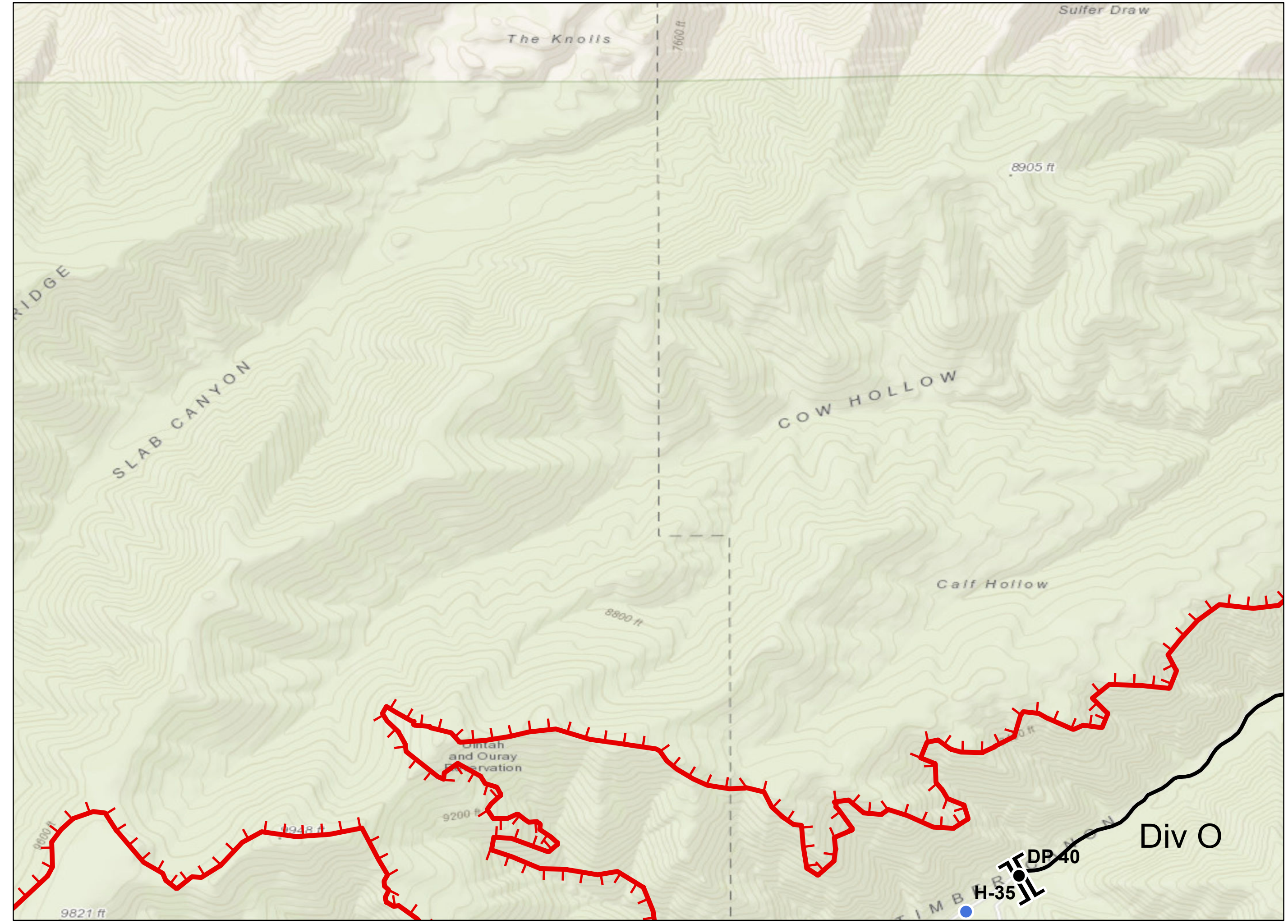
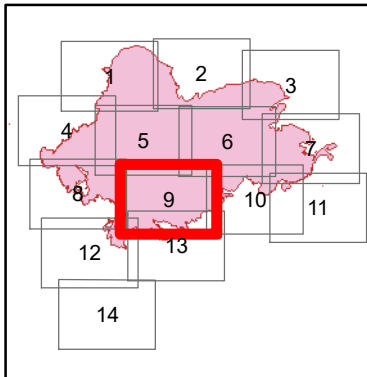
● Drop Point

● Helispot



▬ Uncontrolled Fire Edge

▬ Completed Line



# Dollar Ridge

UTNES-200383

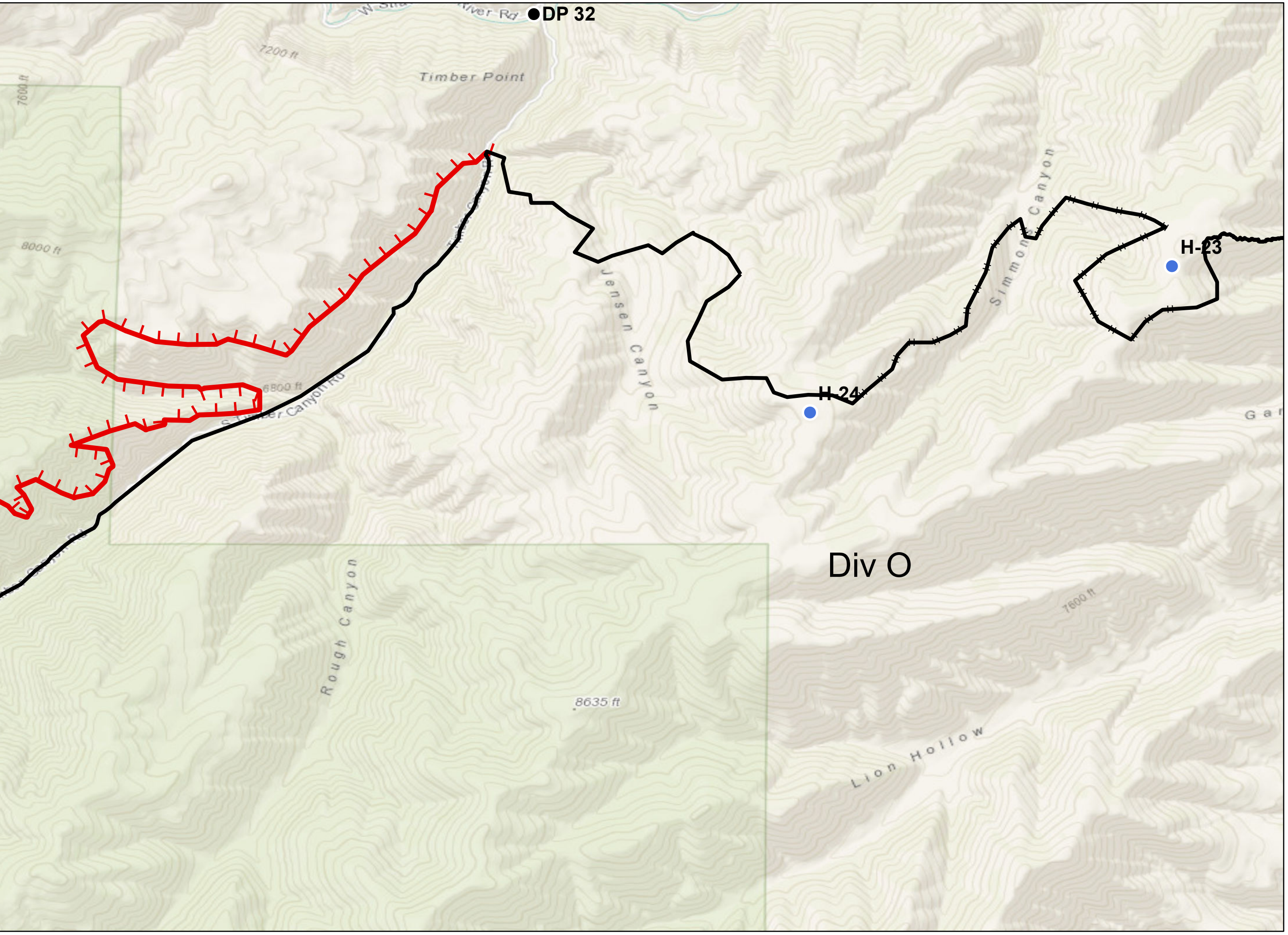
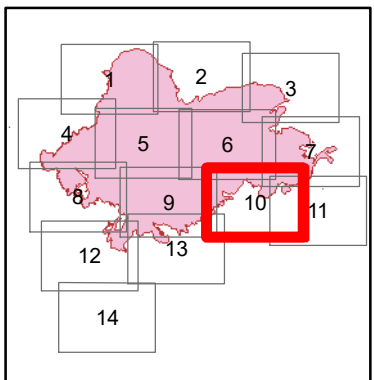
IAP Tiles

July 15, 2018

IR Acres 56,732



- Drop Point
- Helispot
- Uncontrolled Fire Edge
- Completed Line
- H - Completed Hand Line



# Dollar Ridge

UTNES-200383

IAP Tiles

July 15, 2018

IR Acres 56,732

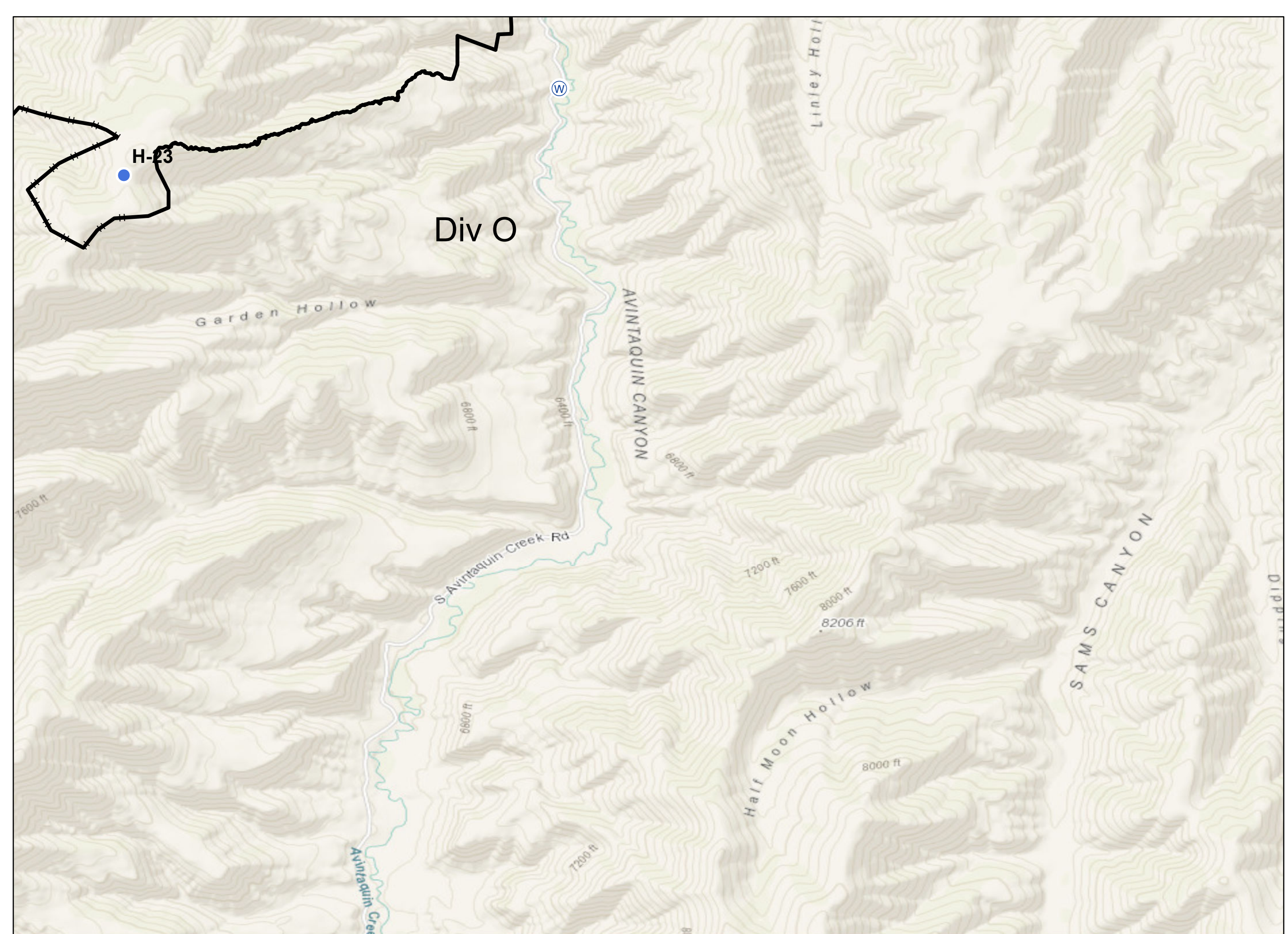
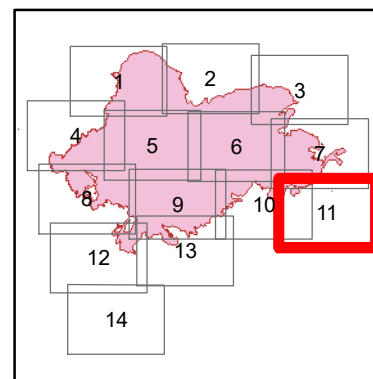


● Helispot

Ⓜ Water Source

— Completed Line

H · Completed Hand Line



# Dollar Ridge

UTNES-200383

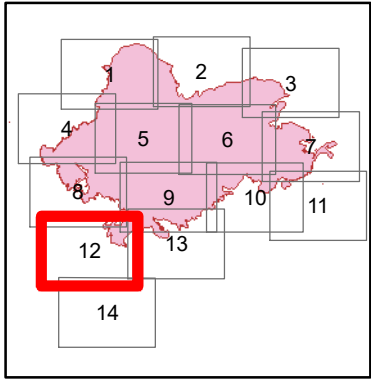
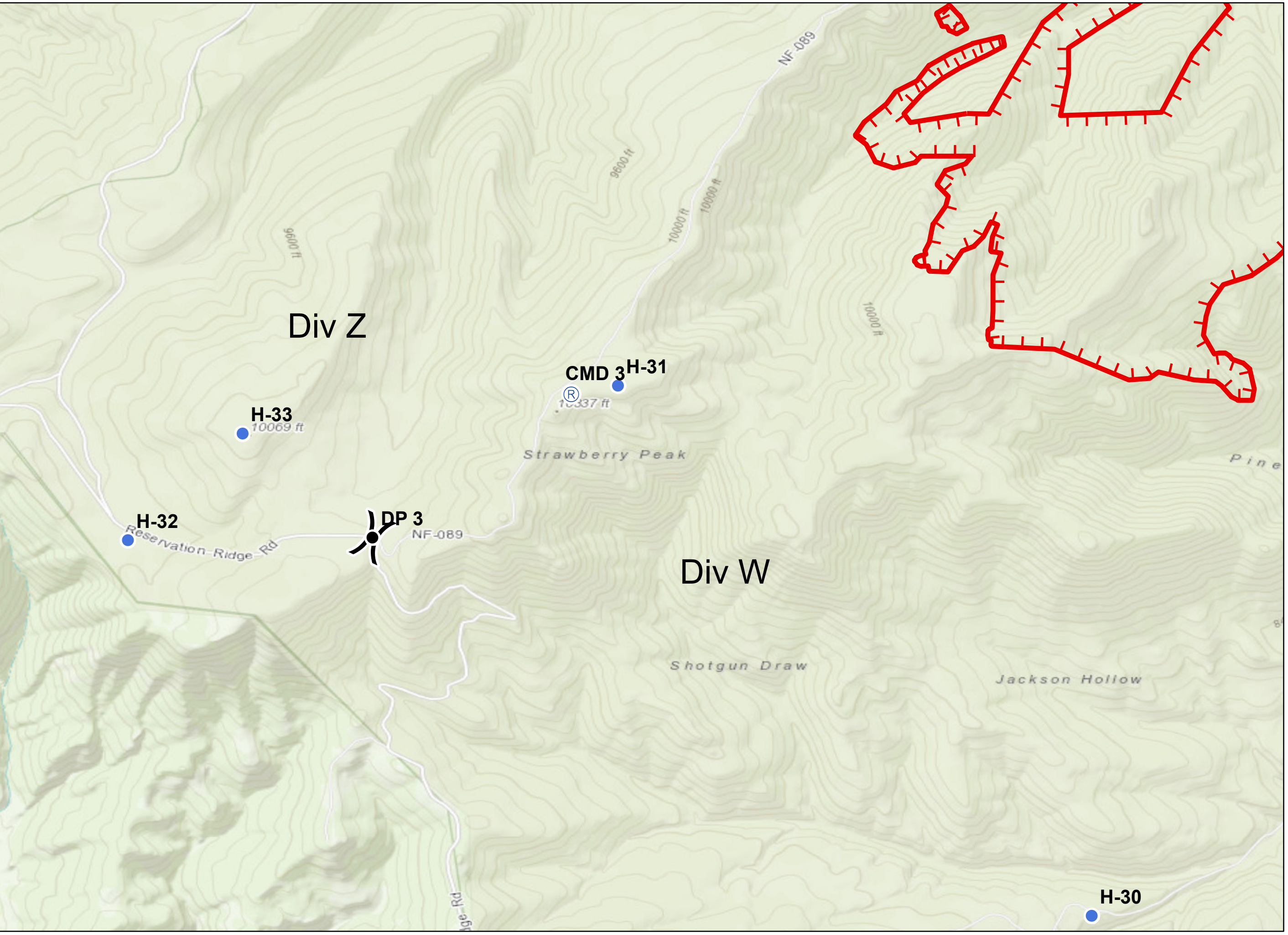
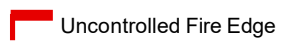
IAP Tiles

July 15, 2018

IR Acres 56,732



- Drop Point
- Helispot
- Ⓡ Repeater



# Dollar Ridge

UTNES-200383

IAP Tiles

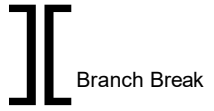
July 15, 2018

IR Acres 56,732

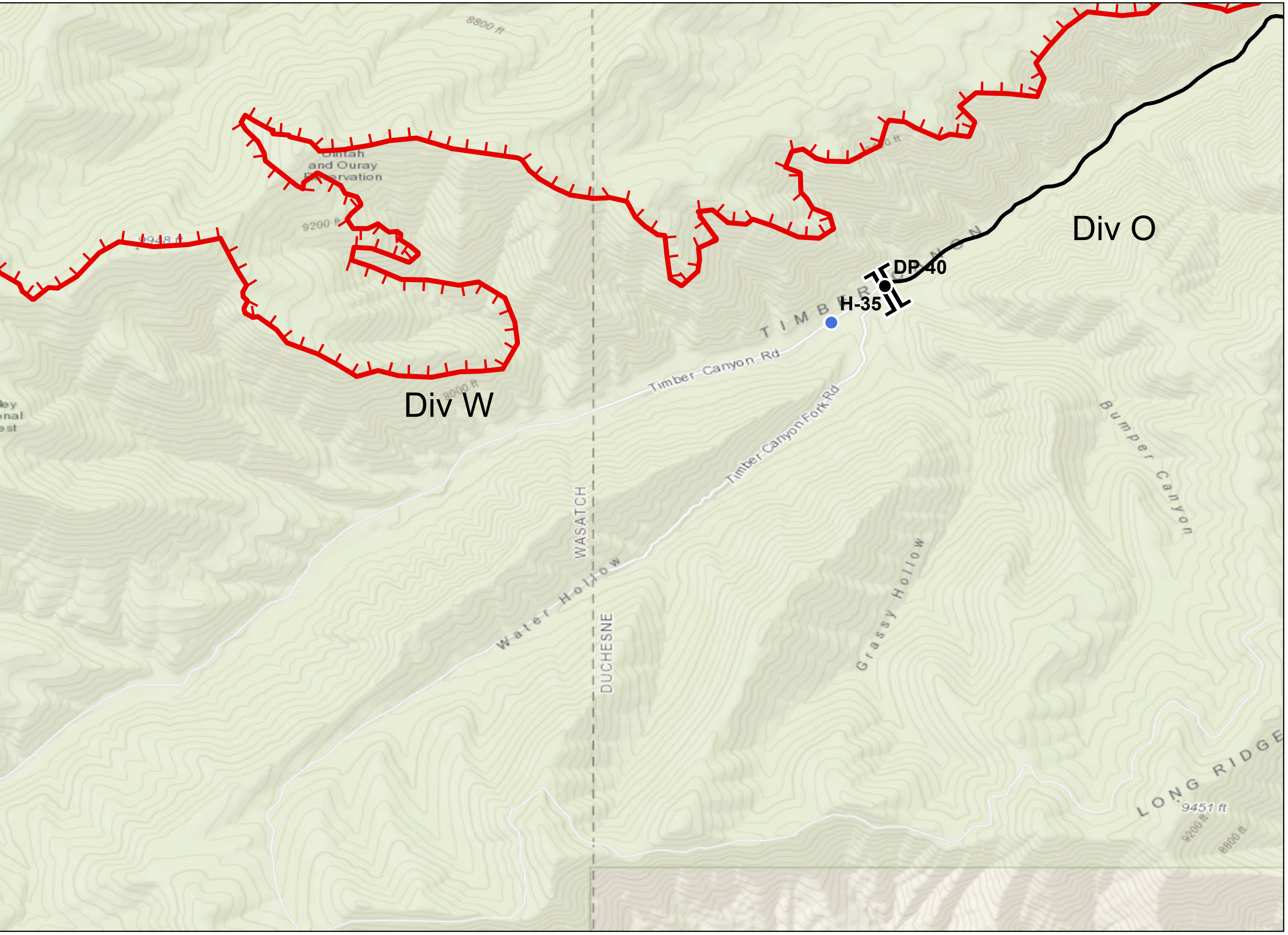
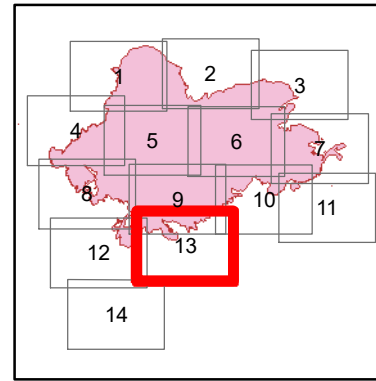


● Drop Point

● Helispot



▬ Uncontrolled Fire Edge  
▬ Completed Line



# Dollar Ridge

UTNES-200383

IAP Tiles

July 15, 2018

IR Acres 56,732



Ⓒ Camp

✕ Closure

● Drop Point

● Helispot

WX Mobile Weather Unit

