

Dollar Ridge

UTNES-200383

IAP Tiles

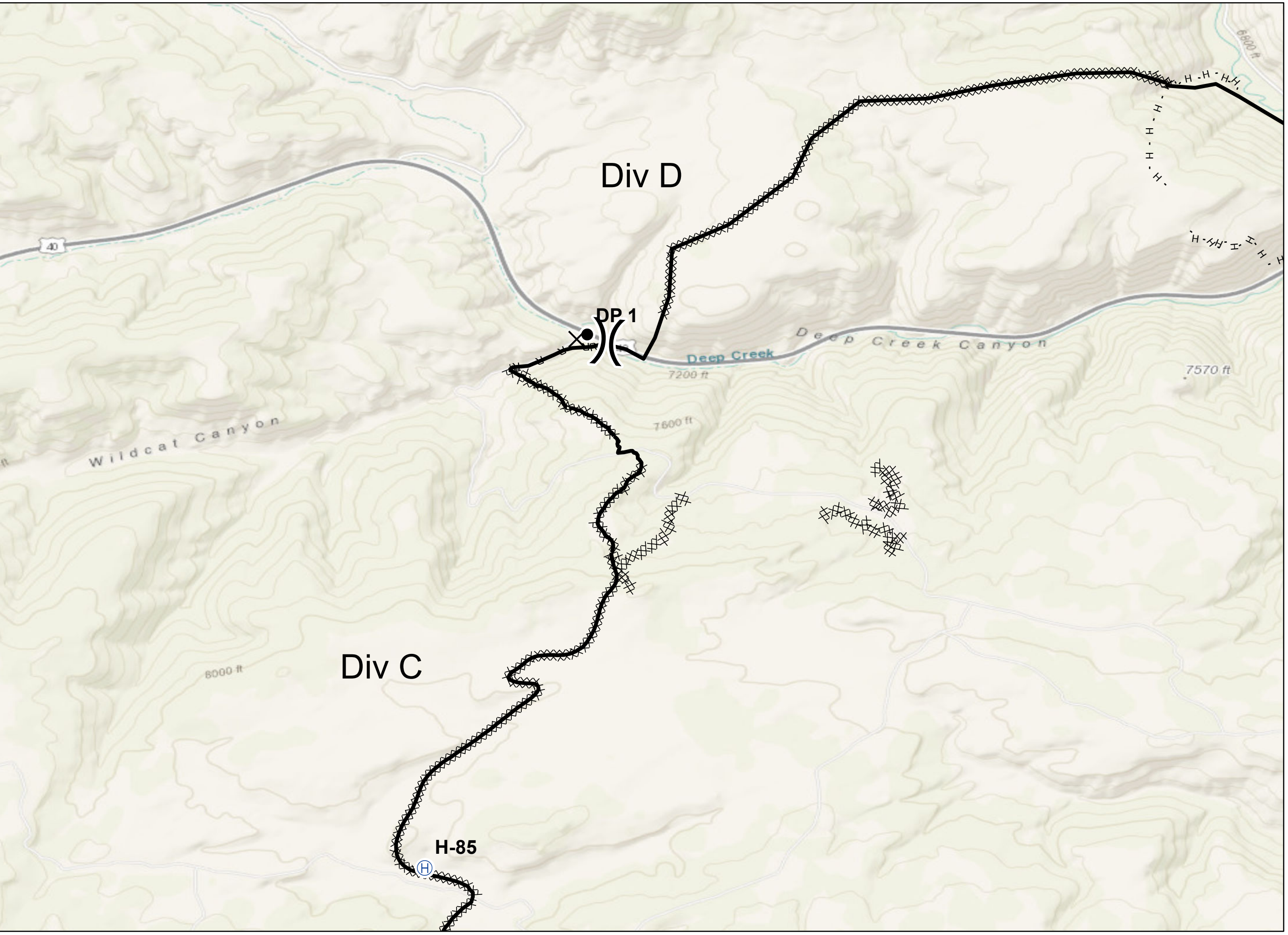
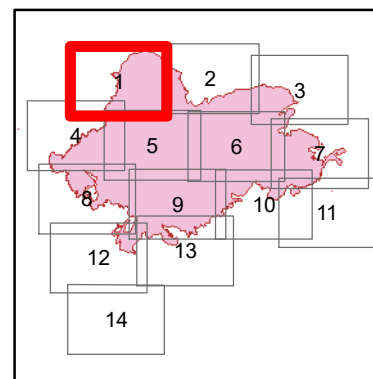
July 16, 2018

IR Acres 56,734



- X Closure
- Drop Point
- H Helibase
-) Division Break

- XXXX Completed Dozer Line
- H - Completed Hand Line
- R - Road as Completed Line
- Completed Line



Dollar Ridge

UTNES-200383

IAP Tiles

July 16, 2018

IR Acres 56,734



© Camp

X Closure

⊕ Dip Site

● Drop Point

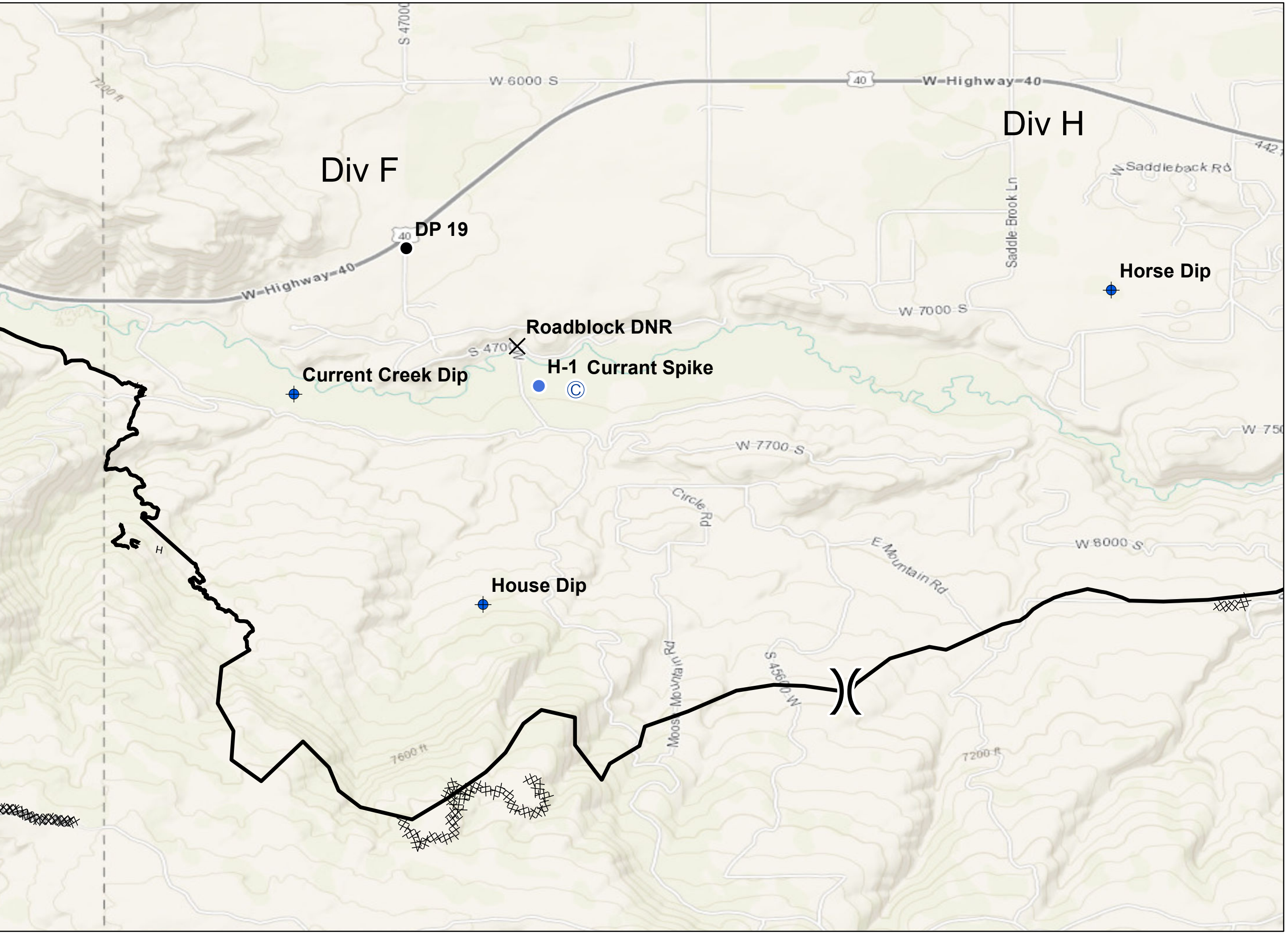
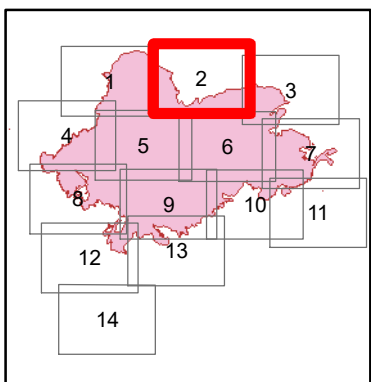
● Helispot

) Division Break

XXXX Completed Dozer Line

H - Completed Hand Line

— Completed Line



Dollar Ridge

UTNES-200383

IAP Tiles

July 16, 2018

IR Acres 56,734



● Drop Point

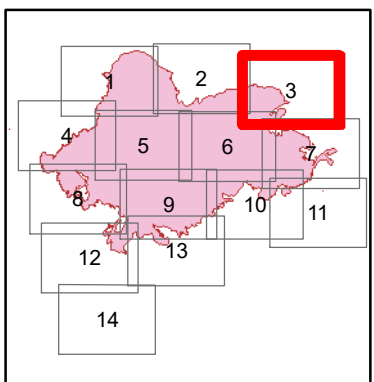
Ⓡ Repeater

|| Branch Break

H - Completed Hand Line

R - Road as Completed Line

— Completed Line



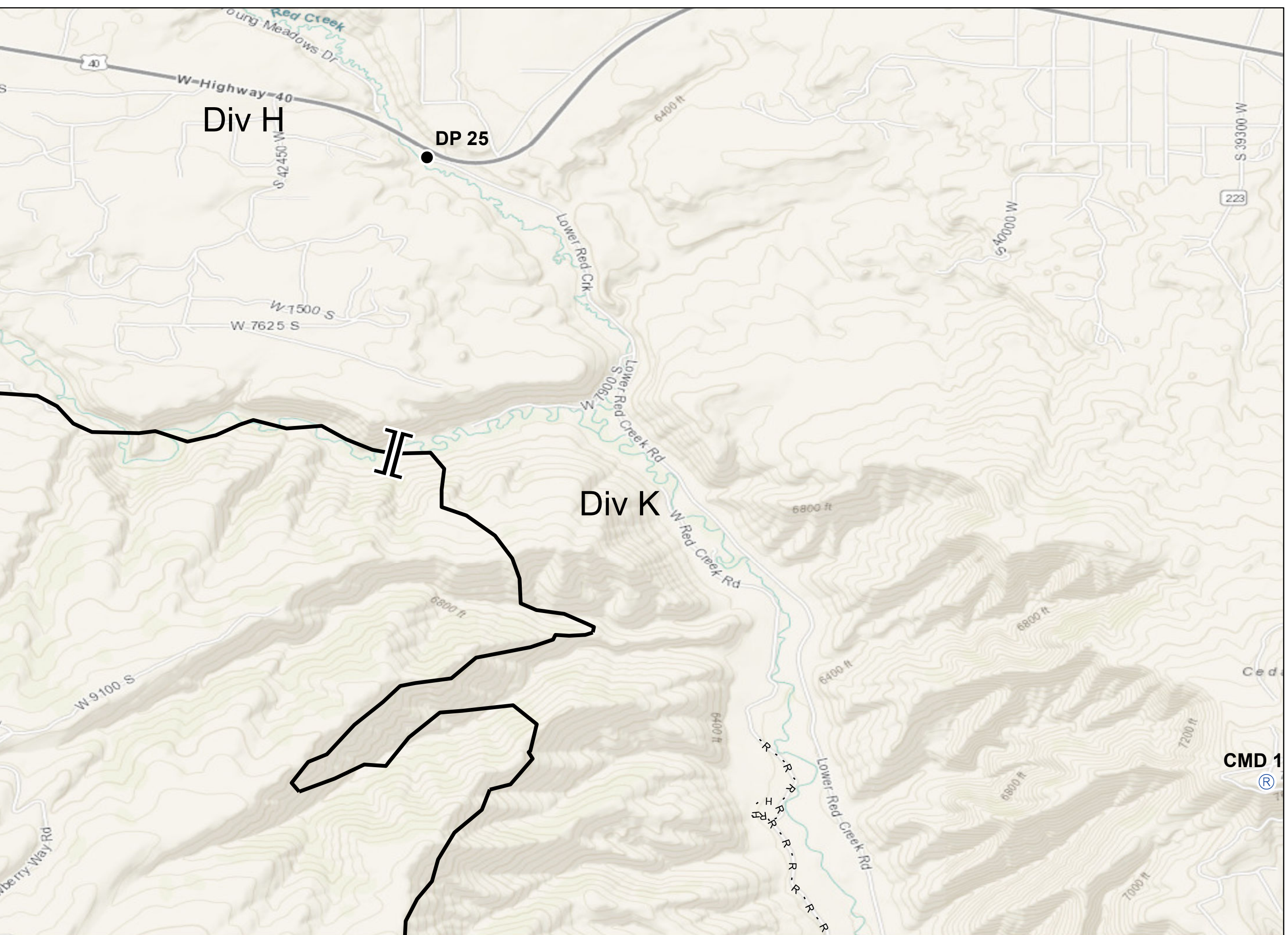
CMD 1



Div H

DP 25

Div K



Dollar Ridge

UTNES-200383

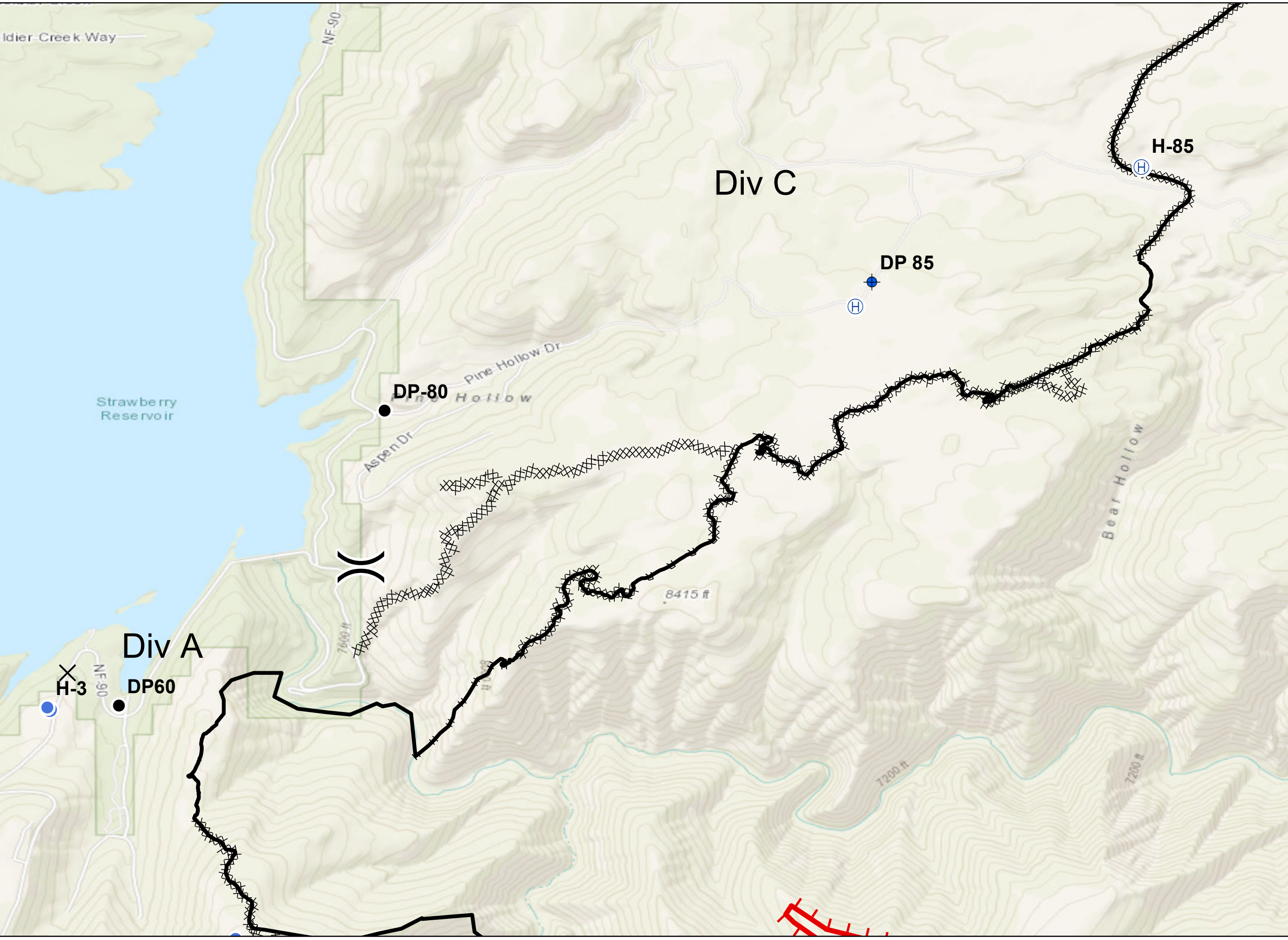
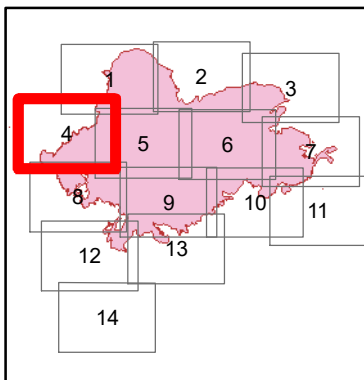
IAP Tiles

July 16, 2018

IR Acres 56,734



- Closure
- Dip Site
- Drop Point
- Helibase
- Unimproved Landing Area
- Helispot
- Division Break
- Uncontrolled Fire Edge
- Completed Dozer Line
- Completed Hand Line
- Road as Completed Line
- Completed Line



Dollar Ridge

UTNES-200383

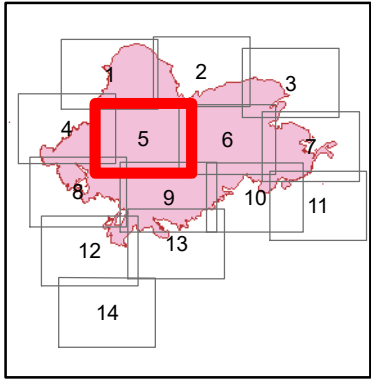
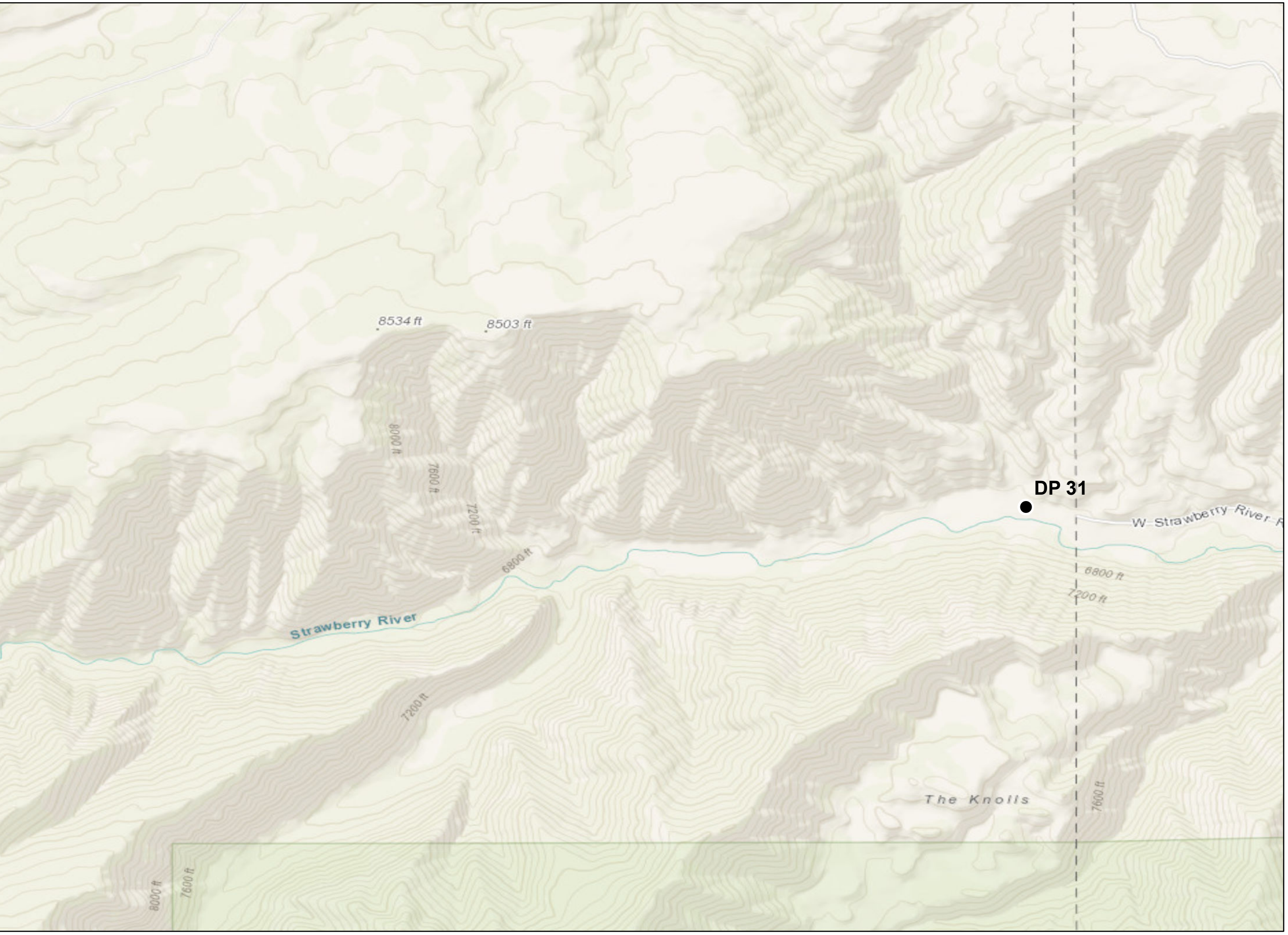
IAP Tiles

July 16, 2018

IR Acres 56,734



● Drop Point



Dollar Ridge

UTNES-200383

IAP Tiles

July 16, 2018

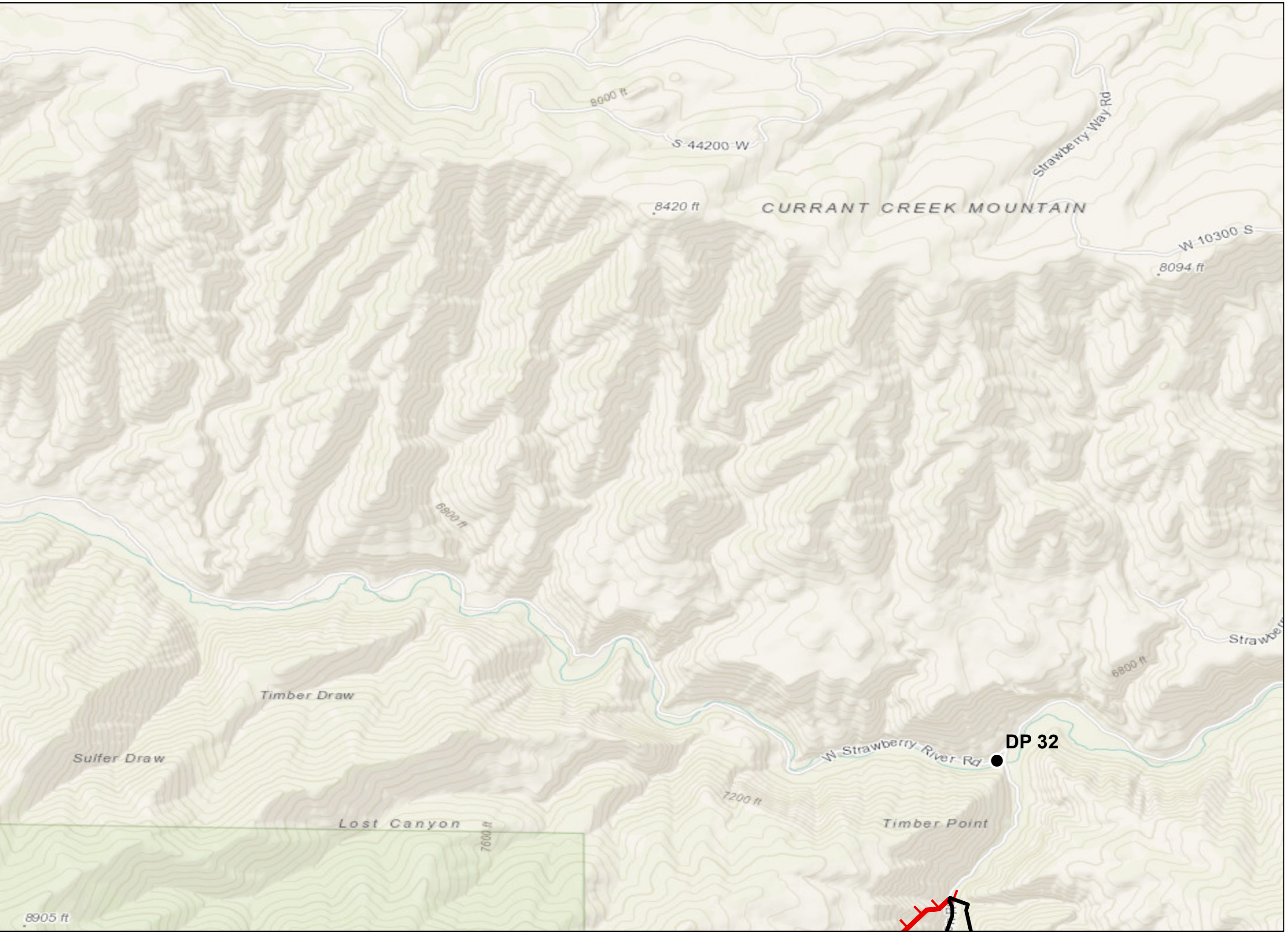
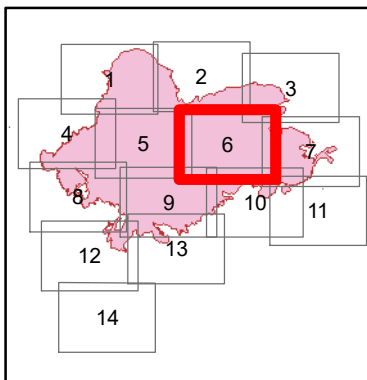
IR Acres 56,734



● Drop Point

┌ Uncontrolled Fire Edge

▬ Completed Line



Dollar Ridge

UTNES-200383

IAP Tiles

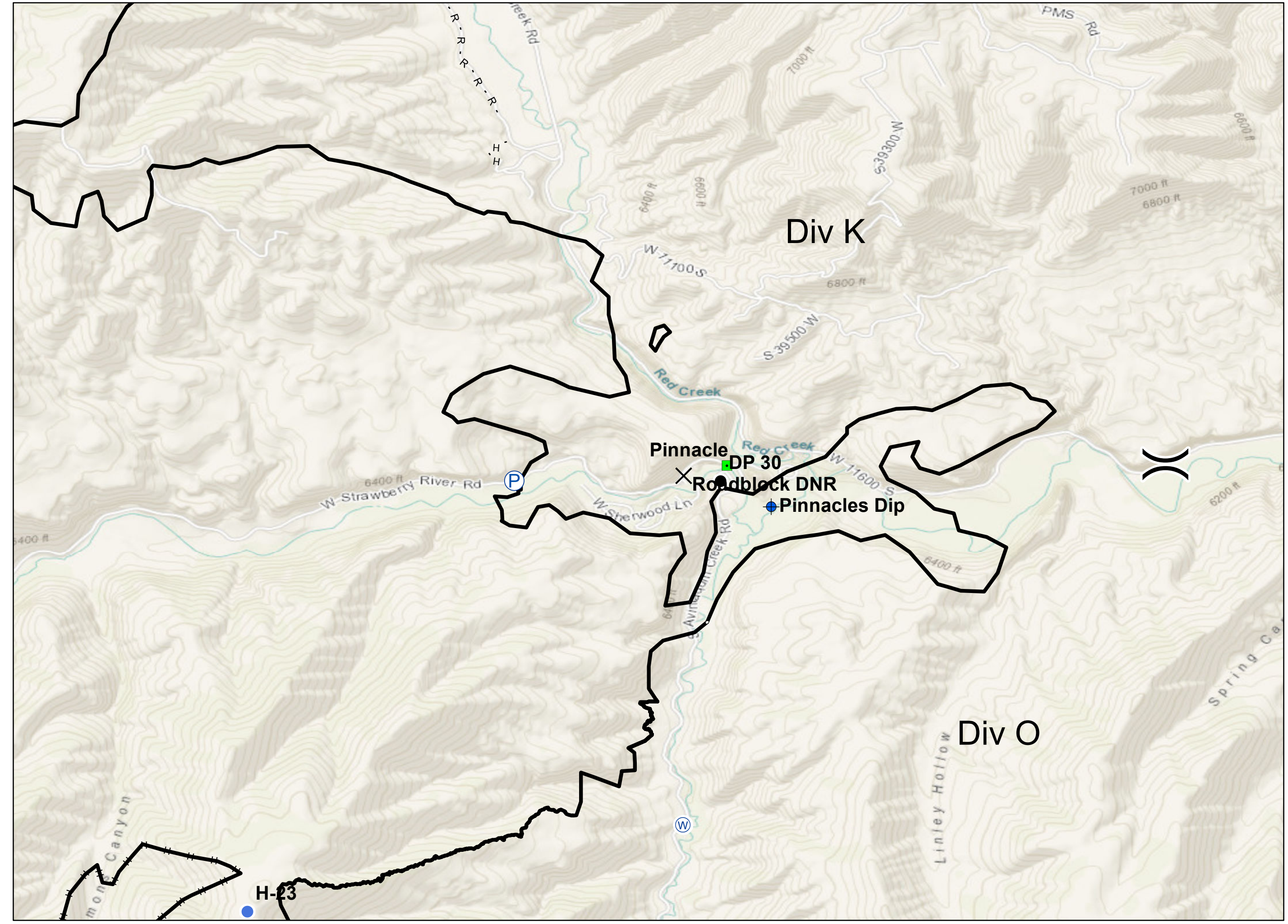
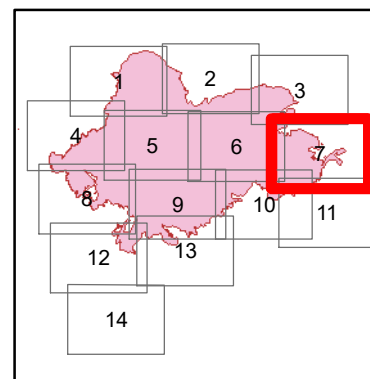
July 16, 2018

IR Acres 56,734



- X Closure
- ⊕ Dip Site
- Drop Point
- Helispot
- Landmark
- P Pump
- W Water Source
-) Division Break

- H - Completed Hand Line
- R - Road as Completed Line
- Completed Line



Dollar Ridge

UTNES-200383

IAP Tiles

July 16, 2018

IR Acres 56,734



● Drop Point

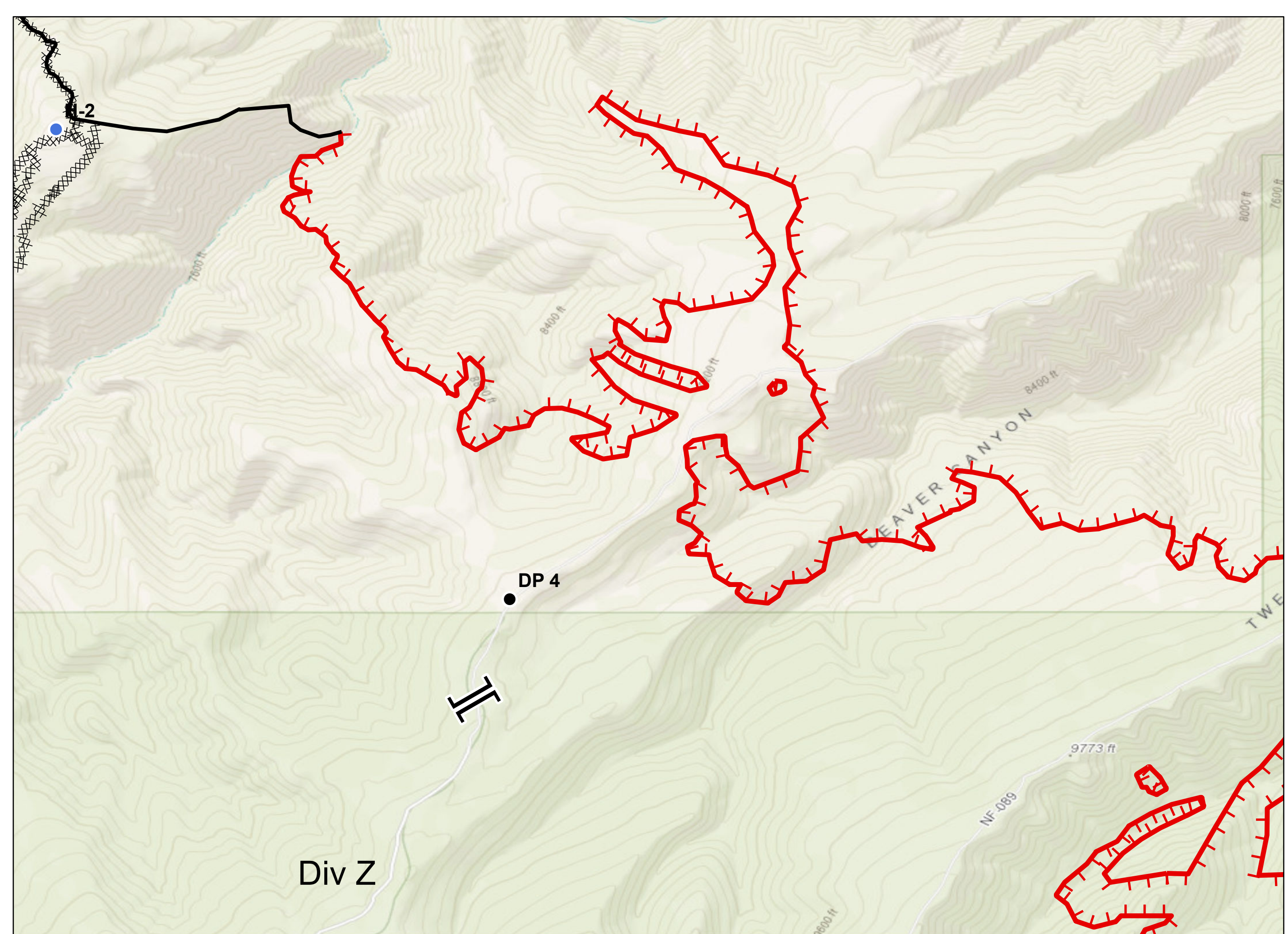
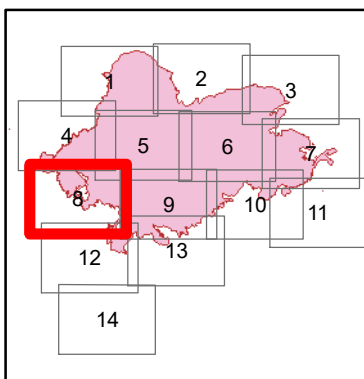
● Helispot

||| Branch Break

— Uncontrolled Fire Edge

XXXX Completed Dozer Line

— Completed Line



Dollar Ridge

UTNES-200383

IAP Tiles

July 16, 2018

IR Acres 56,734



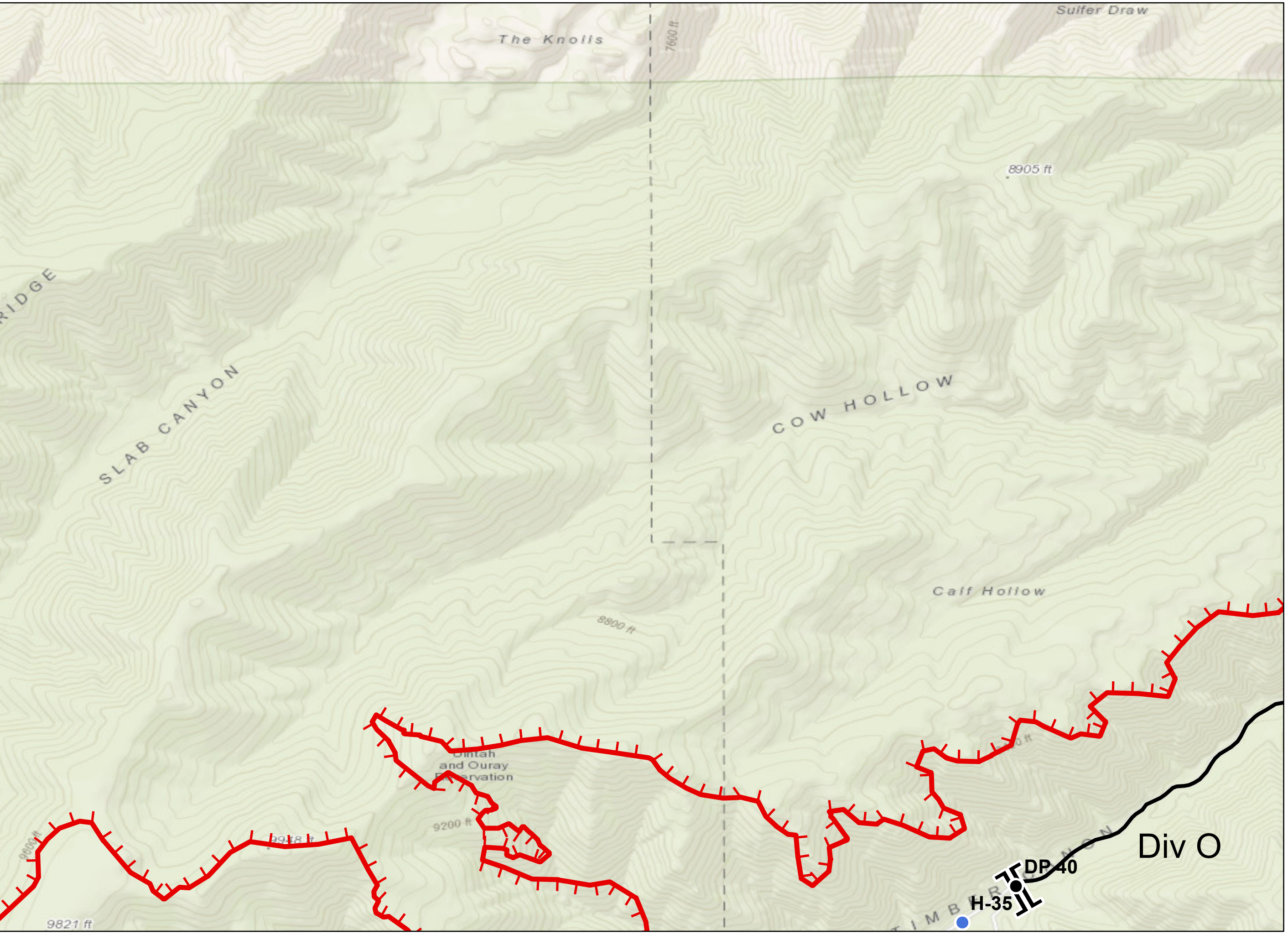
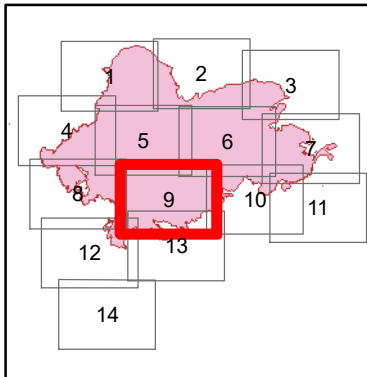
● Drop Point

● Helispot



▬ Uncontrolled Fire Edge

▬ Completed Line



Dollar Ridge

UTNES-200383

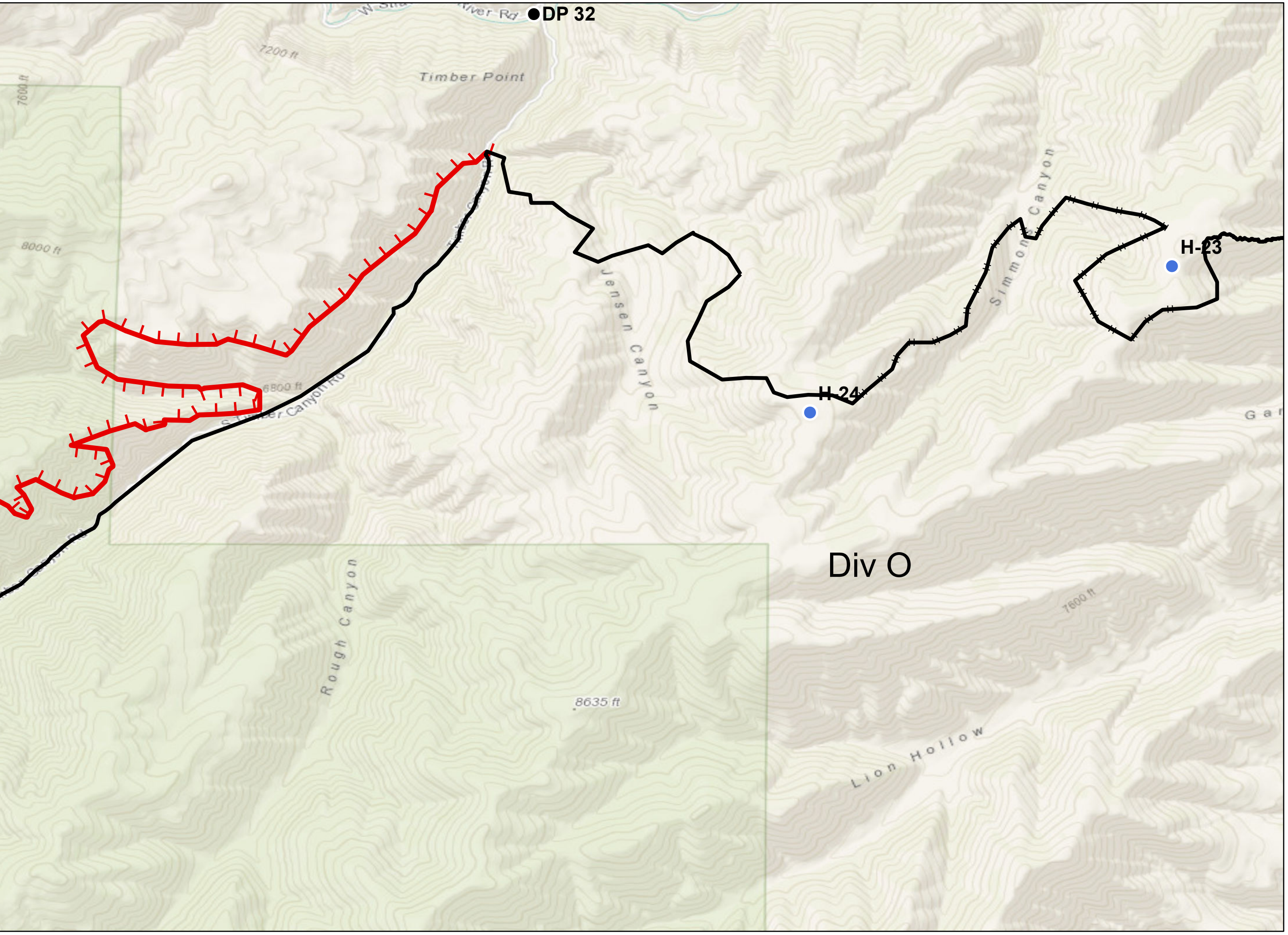
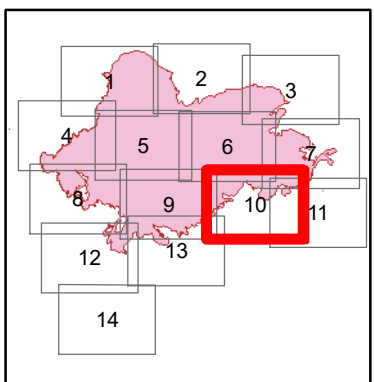
IAP Tiles

July 16, 2018

IR Acres 56,734



- Drop Point
- Helispot
- ▬ Uncontrolled Fire Edge
- H · Completed Hand Line
- ▬ Completed Line



Dollar Ridge

UTNES-200383

IAP Tiles

July 16, 2018

IR Acres 56,734

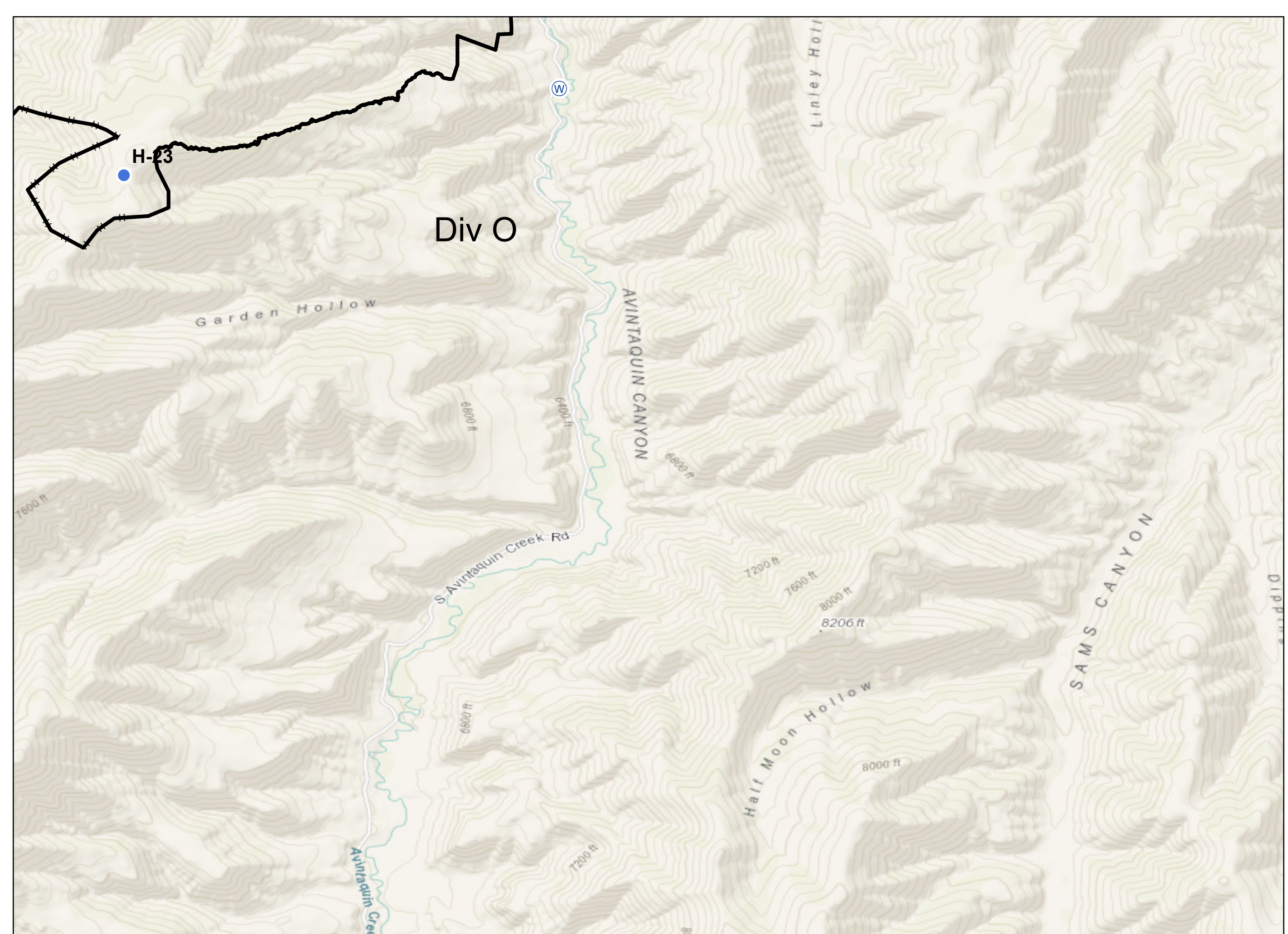
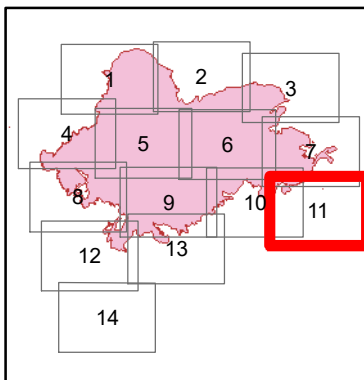


● Helispot

Ⓜ Water Source

H - Completed Hand Line

— Completed Line



Dollar Ridge

UTNES-200383

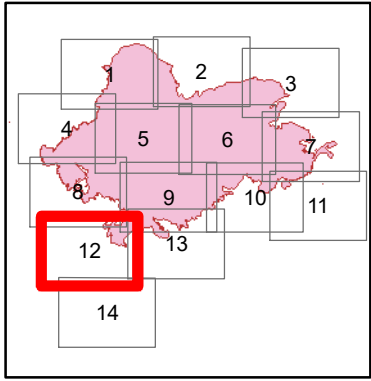
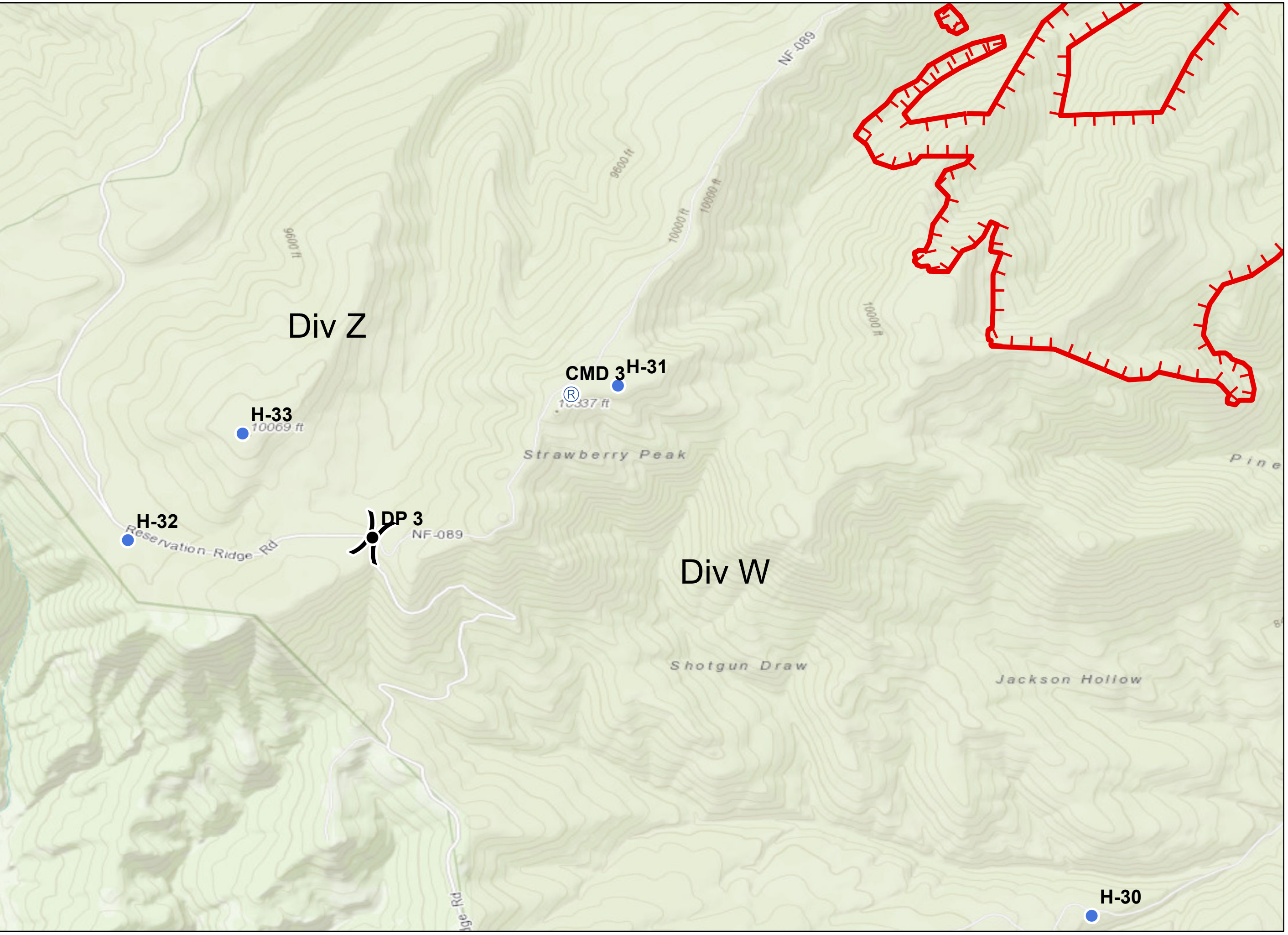
IAP Tiles

July 16, 2018

IR Acres 56,734



- Drop Point
- Helispot
- Ⓡ Repeater



Dollar Ridge

UTNES-200383

IAP Tiles

July 16, 2018

IR Acres 56,734



● Drop Point

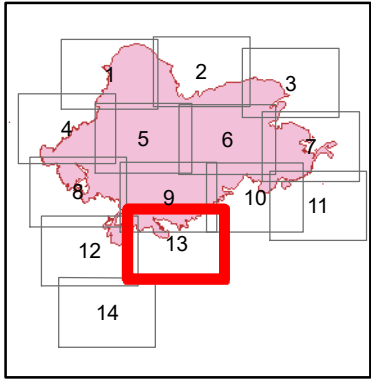
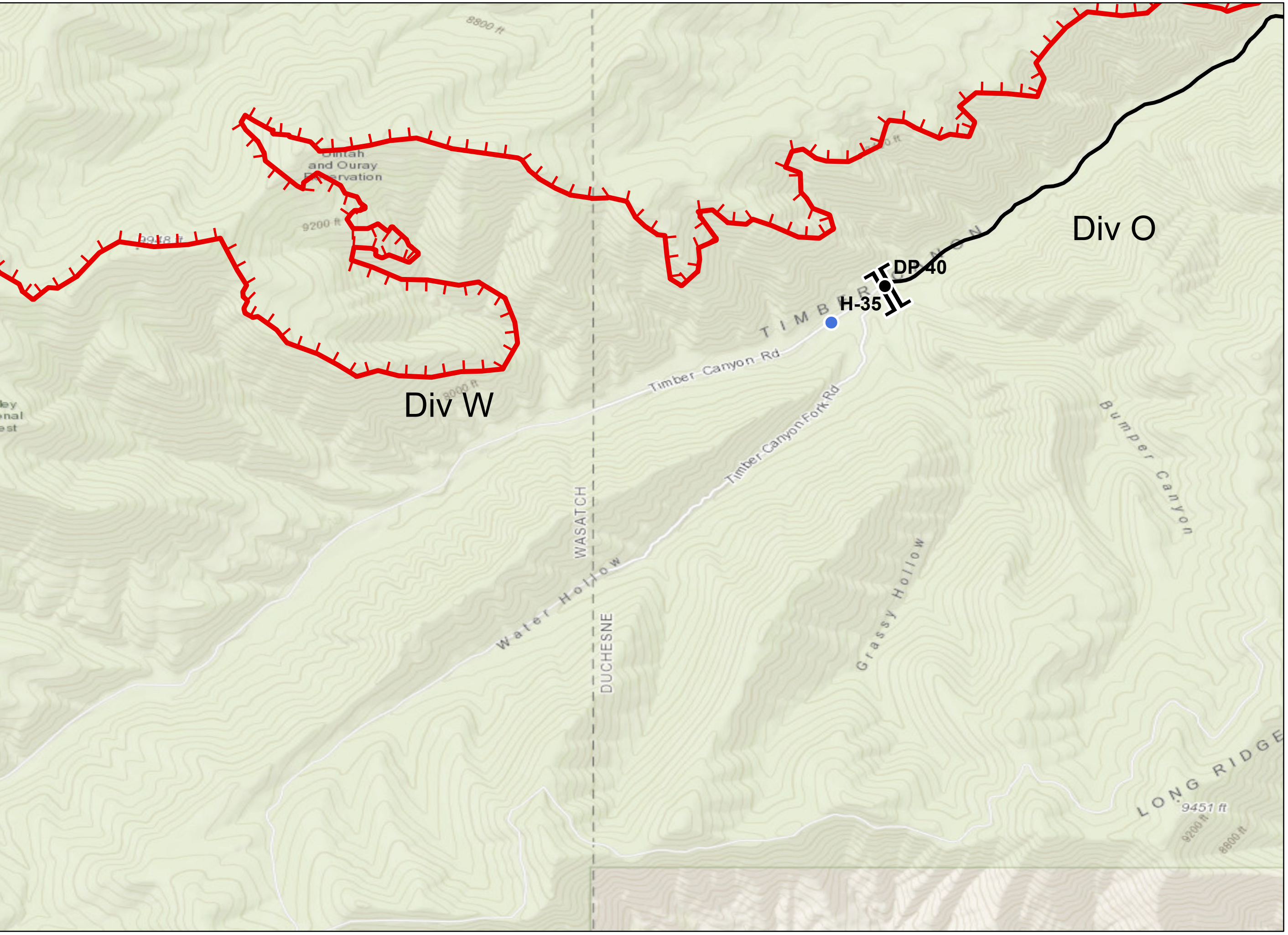
● Helispot



Branch Break

▬ Uncontrolled Fire Edge

▬ Completed Line



Dollar Ridge

UTNES-200383

IAP Tiles

July 16, 2018

IR Acres 56,734



Ⓒ Camp

✕ Closure

● Drop Point

● Helispot

WX Mobile Weather Unit

