

Dollar Ridge













UTNES-200383

IAP Tiles

July 16, 2018

IR Acres 56,734



-  Closure
-  Dip Site
-  Drop Point
-  Helibase
-  Unimproved Landing Area
-  Helispot
-  Division Break
-  Uncontrolled Fire Edge
-  Completed Dozer Line
-  Completed Hand Line
-  Road as Completed Line
-  Completed Line

