

Dollar Ridge

UTNES-200383

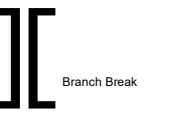
IAP Index

July 16, 2018

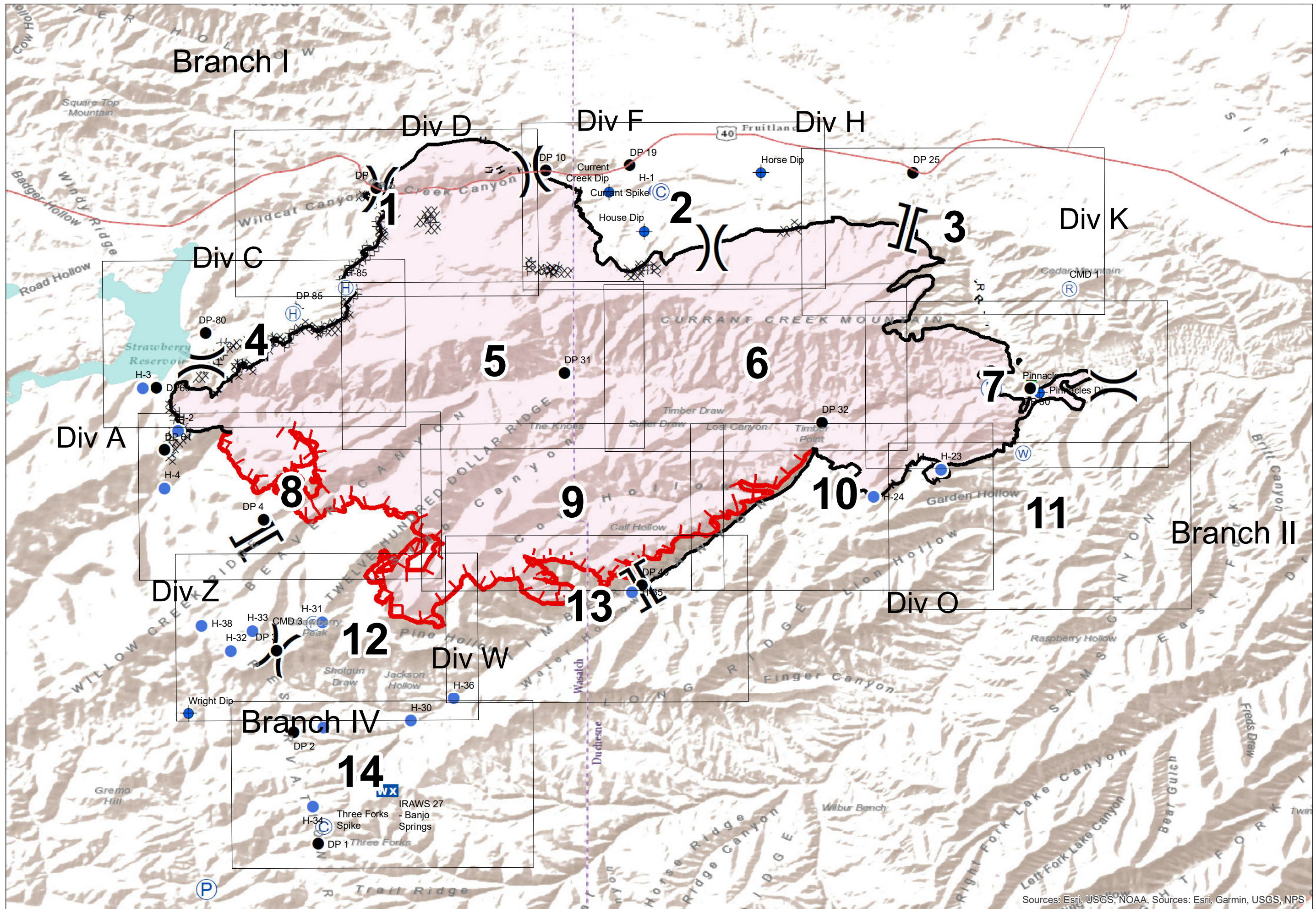
IR Acres 56,734



- Camp
- Dip Site
- Drop Point
- Helibase
- Unimproved Landing Area
- Helispot
- Landmark
- Mobile Weather Unit
- Pump
- Repeater
- Water Source



- Uncontrolled Fire Edge
- Completed Line
- Completed Dozer Line
- Completed Hand Line
- Road as Completed Line



Sources: Esri, USGS, NOAA, Sources: Esri, Garmin, USGS, NPS



# Dollar Ridge

UTNES-200383

IAP Tiles

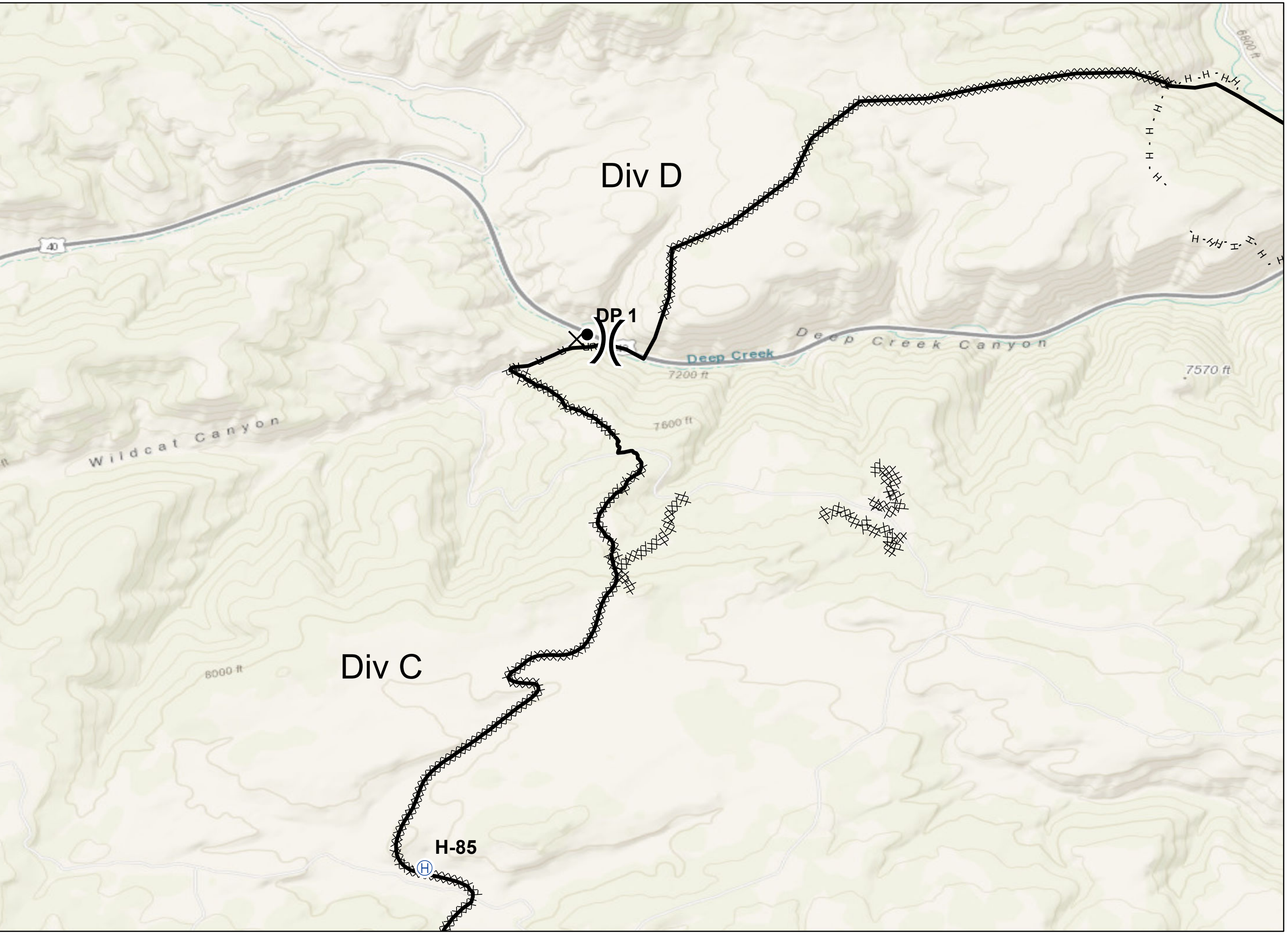
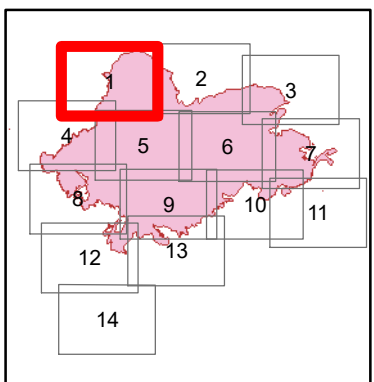
July 16, 2018

IR Acres 56,734



- X Closure
- Drop Point
- H Helibase
- ) Division Break

- XXXX Completed Dozer Line
- H - Completed Hand Line
- R - Road as Completed Line
- Completed Line





# Dollar Ridge

UTNES-200383

IAP Tiles

July 16, 2018

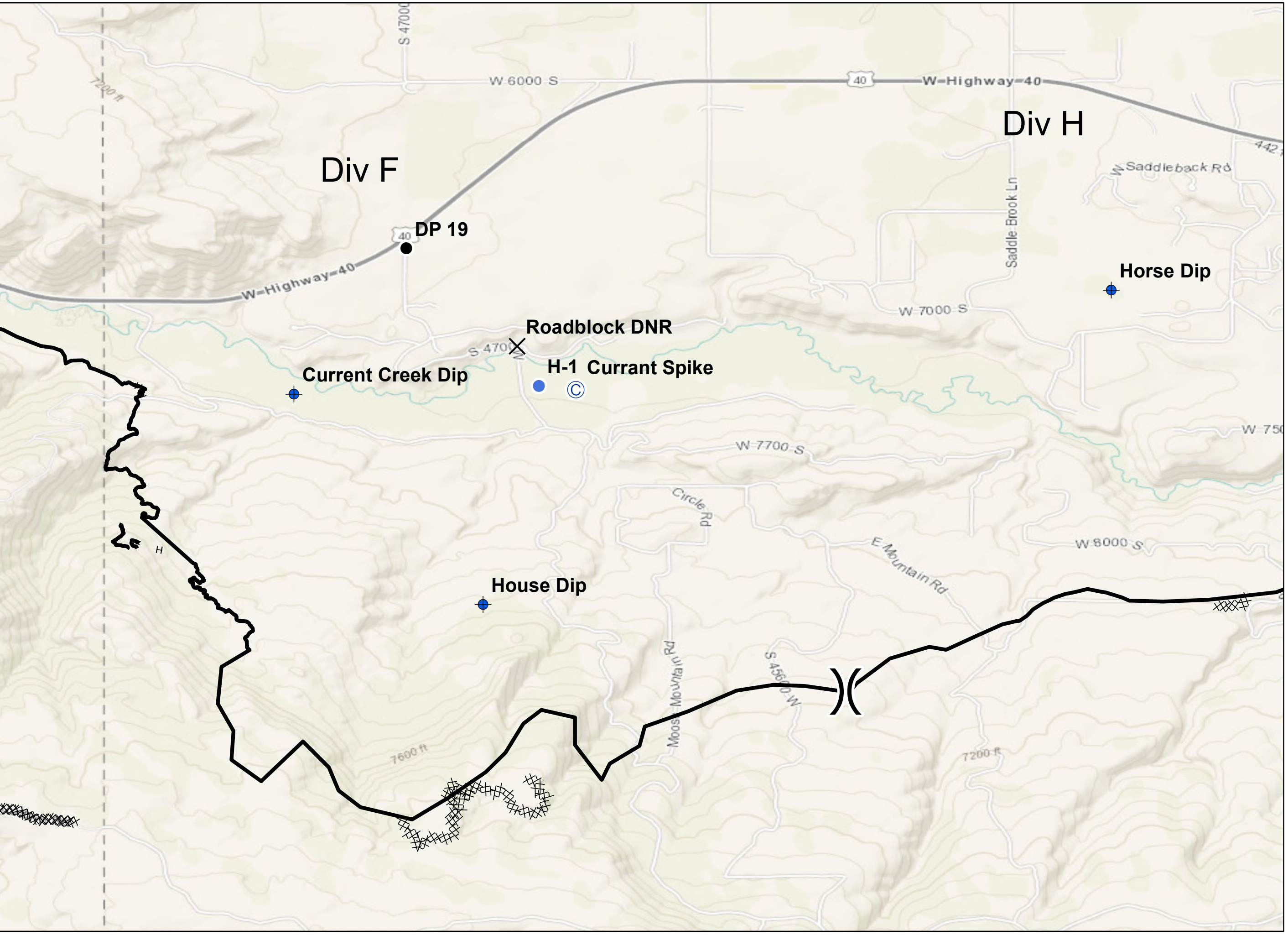
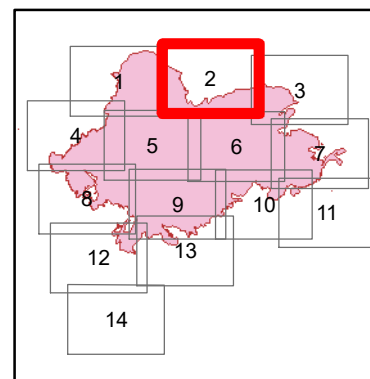
IR Acres 56,734



- Camp
- Closure
- Dip Site
- Drop Point
- Helispot



- Completed Dozer Line
- Completed Hand Line
- Completed Line





# Dollar Ridge

UTNES-200383

IAP Tiles

July 16, 2018

IR Acres 56,734



● Drop Point

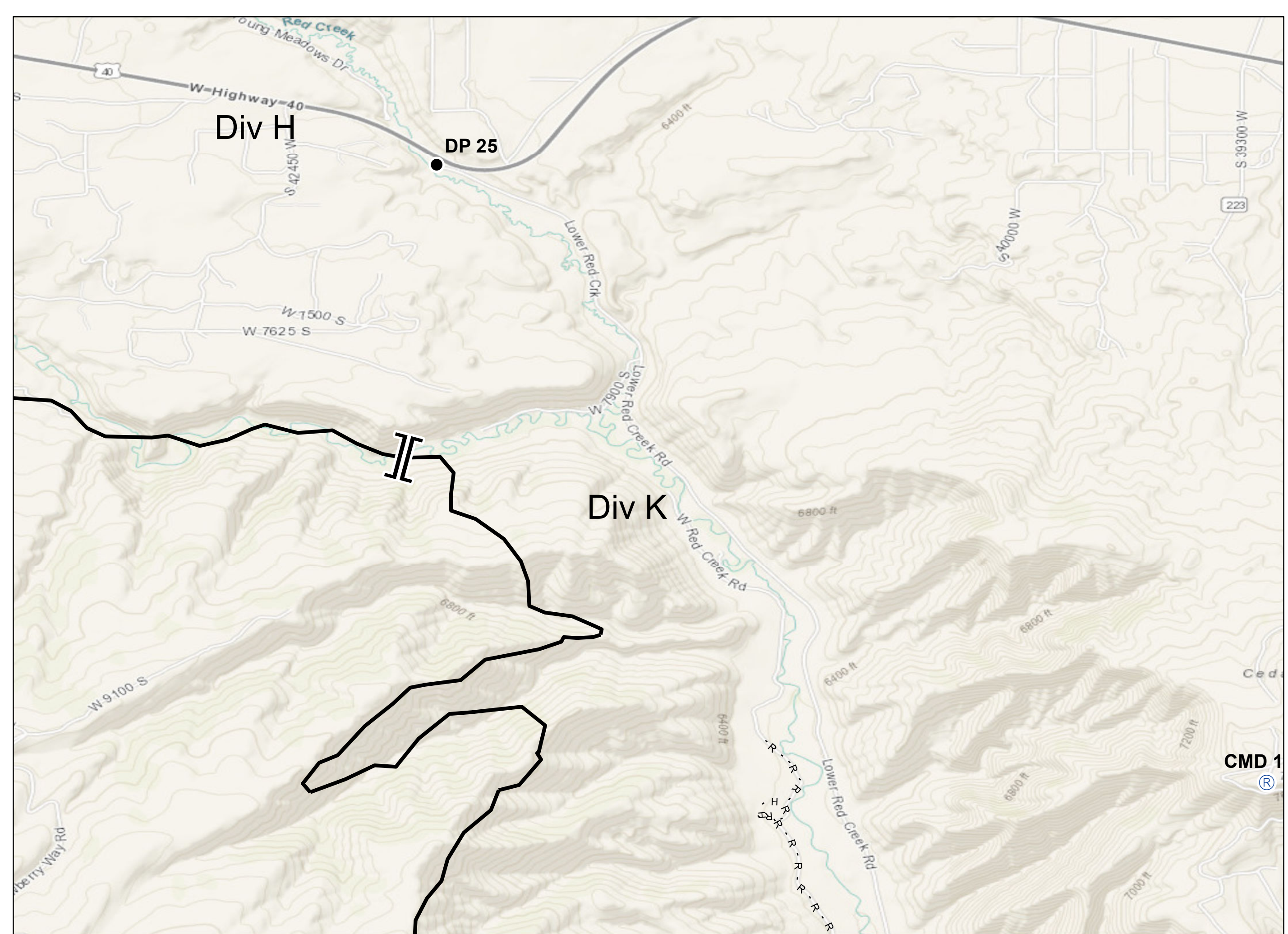
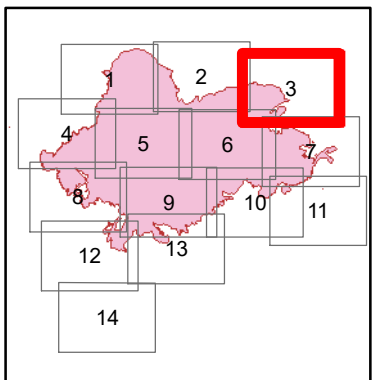
Ⓡ Repeater

|| Branch Break

H - Completed Hand Line

R - Road as Completed Line

— Completed Line





# Dollar Ridge




UTNES-200383

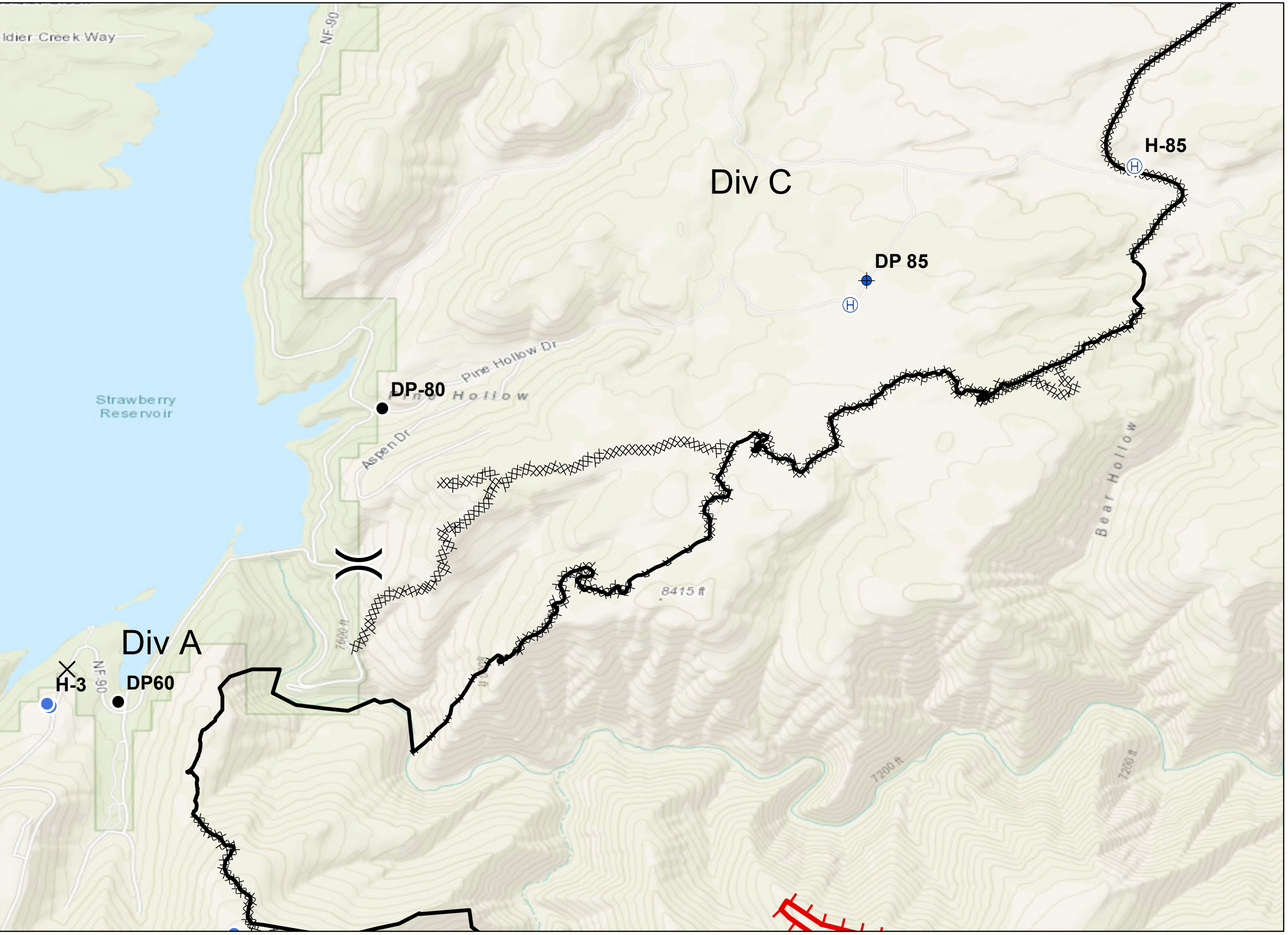
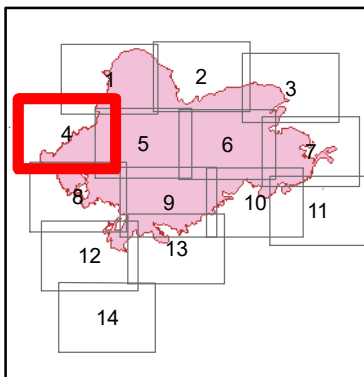
IAP Tiles

July 16, 2018

IR Acres 56,734



-  Closure
-  Dip Site
-  Drop Point
-  Helibase
-  Unimproved Landing Area
-  Helispot
-  Division Break
-  Uncontrolled Fire Edge
-  Completed Dozer Line
-  Completed Hand Line
-  Road as Completed Line
-  Completed Line





# Dollar Ridge

UTNES-200383

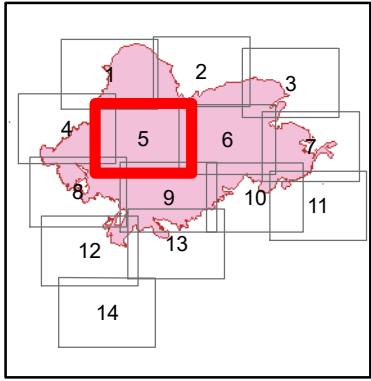
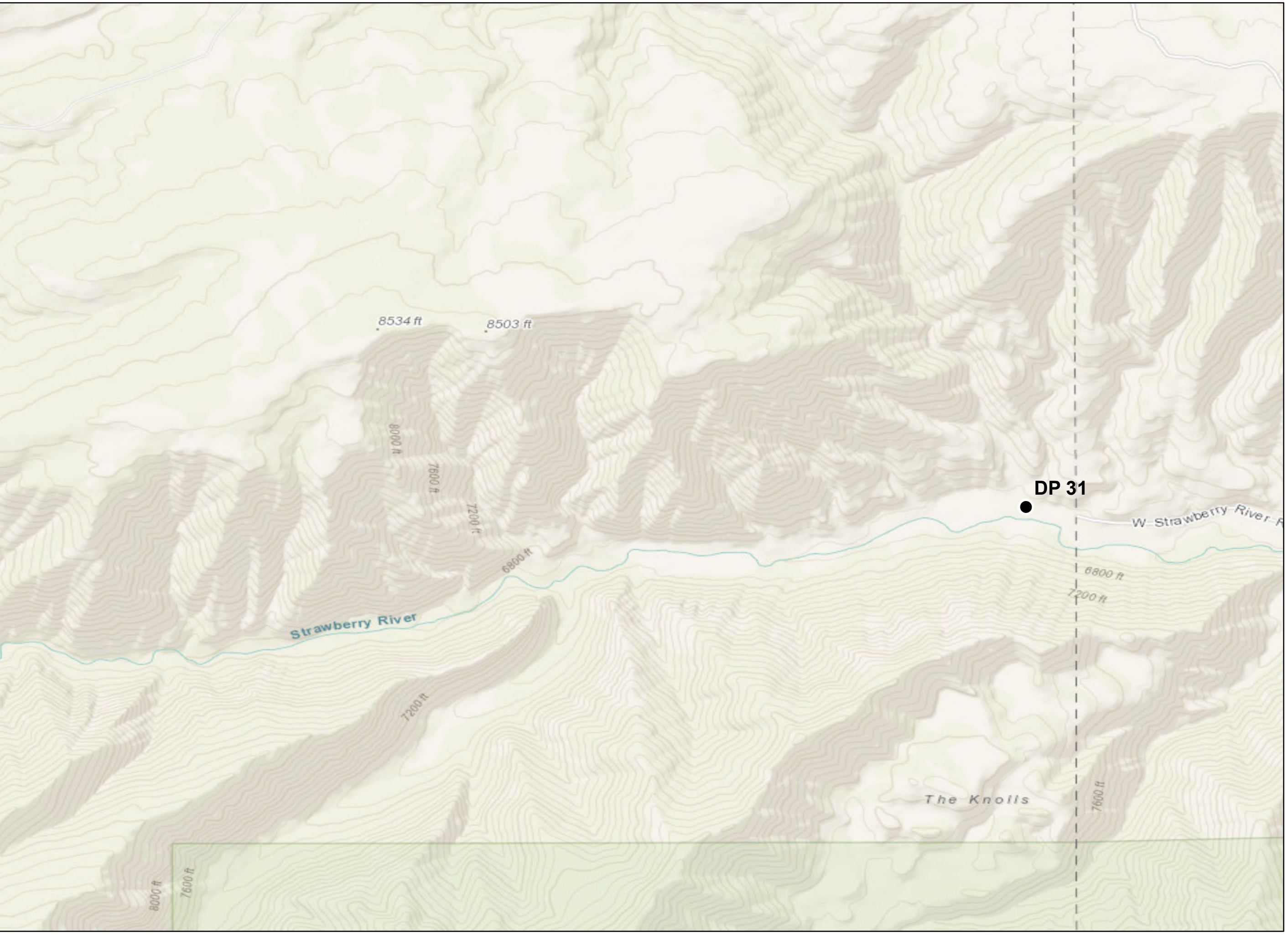
IAP Tiles

July 16, 2018

IR Acres 56,734



● Drop Point





# Dollar Ridge

UTNES-200383

IAP Tiles

July 16, 2018

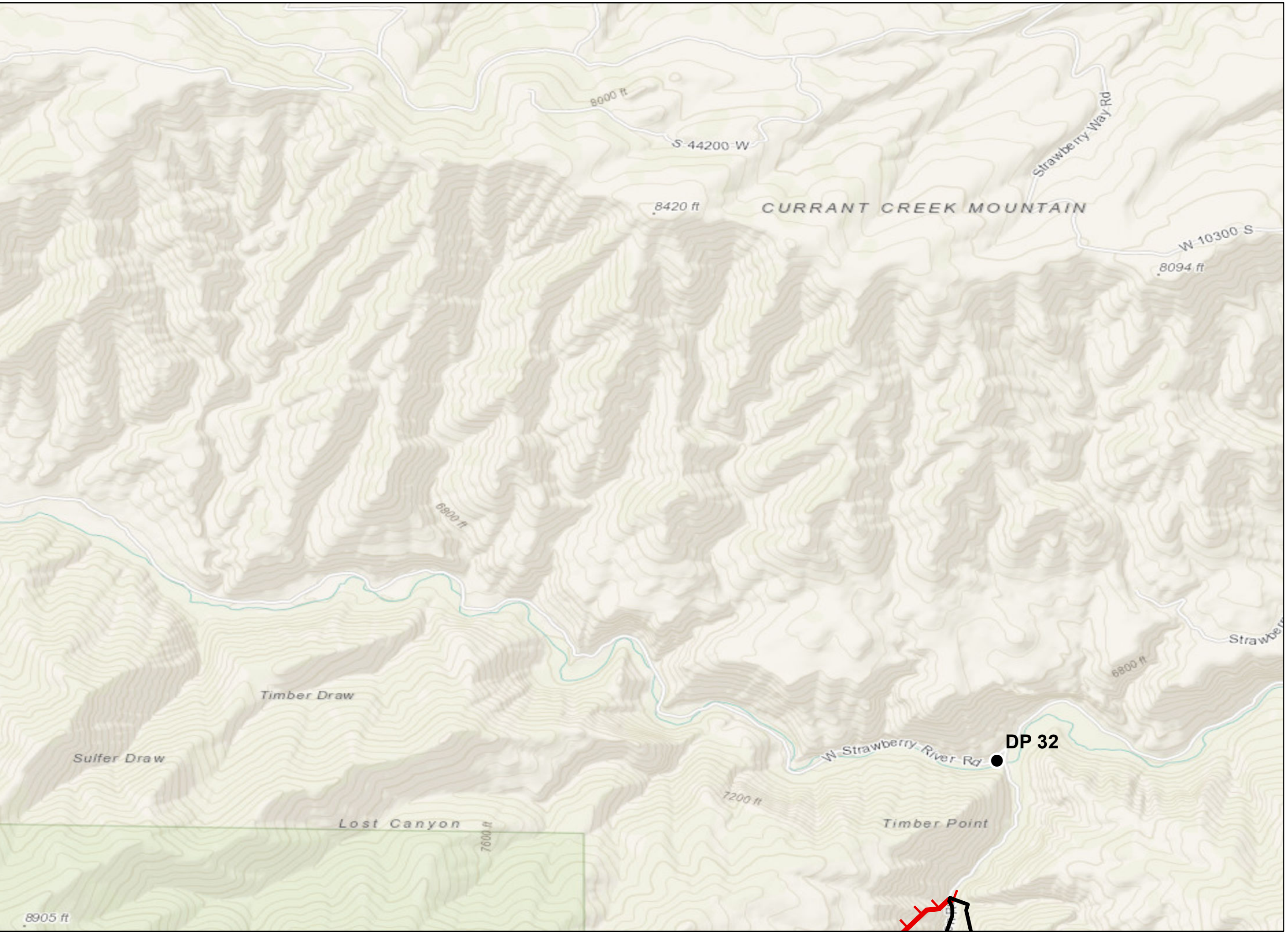
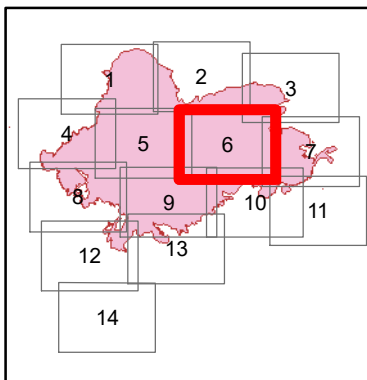
IR Acres 56,734



● Drop Point

┌ Uncontrolled Fire Edge

▬ Completed Line





# Dollar Ridge

UTNES-200383

IAP Tiles

July 16, 2018

IR Acres 56,734

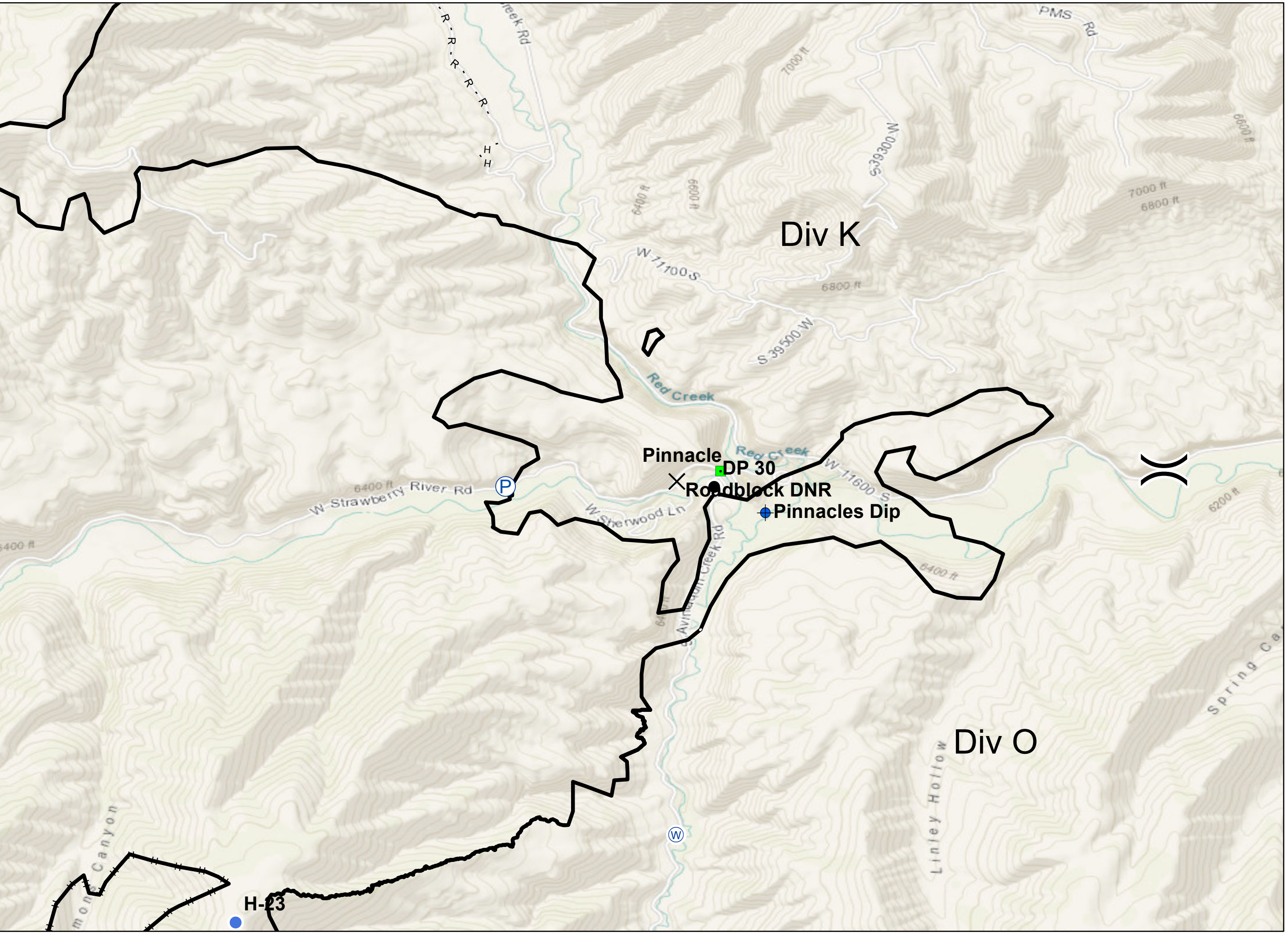
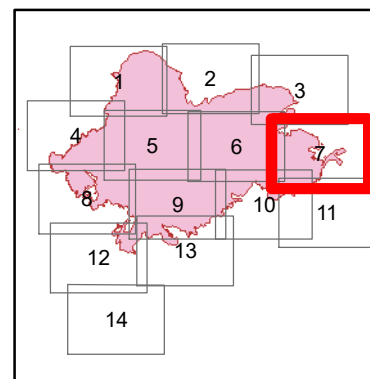


- Closure
- Dip Site
- Drop Point
- Helispot
- Landmark
- Pump
- Water Source
- Division Break

H - Completed Hand Line

R - Road as Completed Line

Completed Line





# Dollar Ridge

UTNES-200383

IAP Tiles

July 16, 2018

IR Acres 56,734



● Drop Point

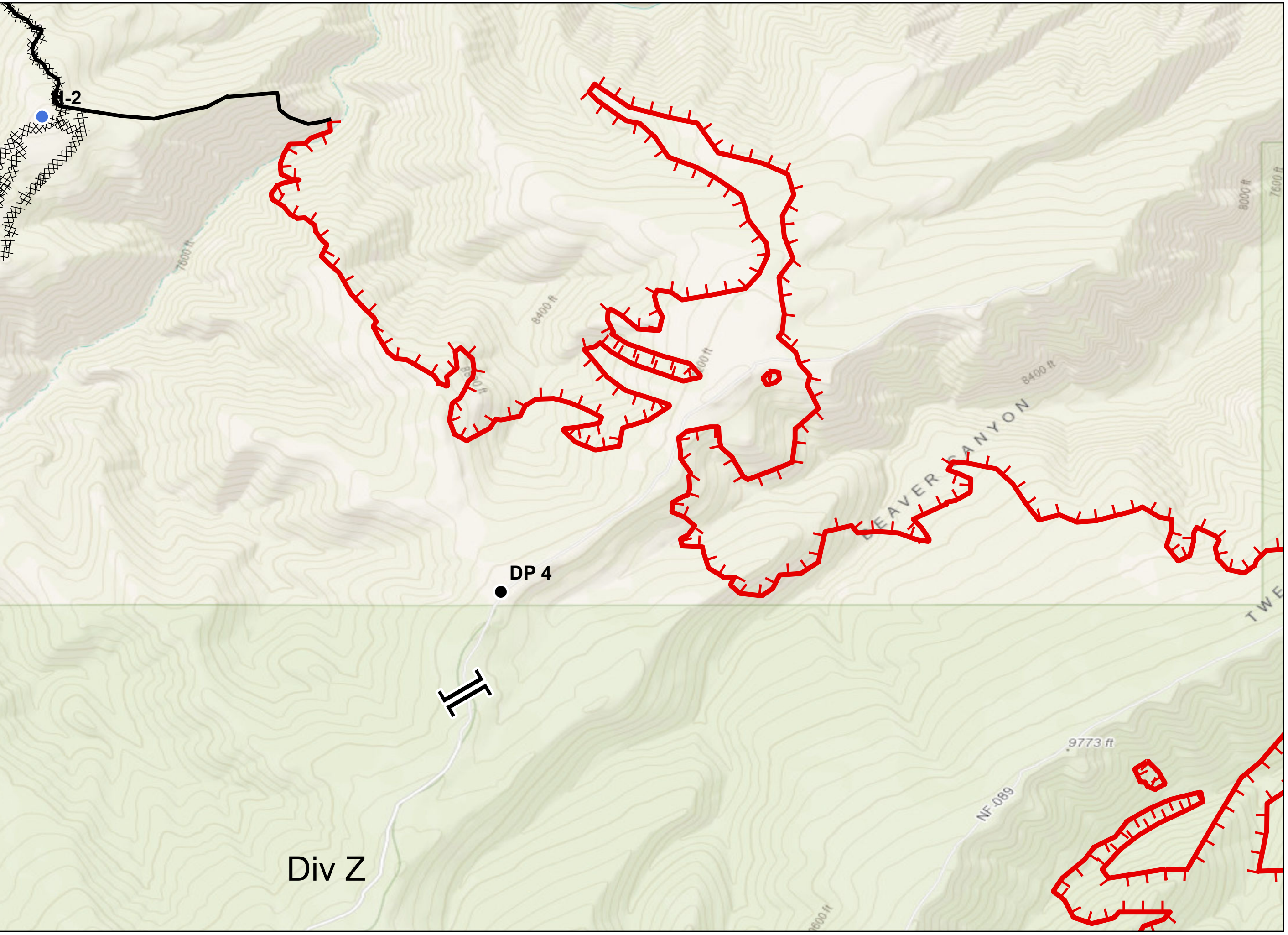
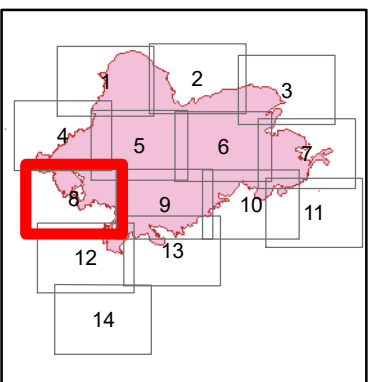
● Helispot

||| Branch Break

— Uncontrolled Fire Edge

XXXX Completed Dozer Line

— Completed Line





# Dollar Ridge

UTNES-200383

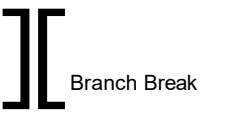
IAP Tiles

July 16, 2018

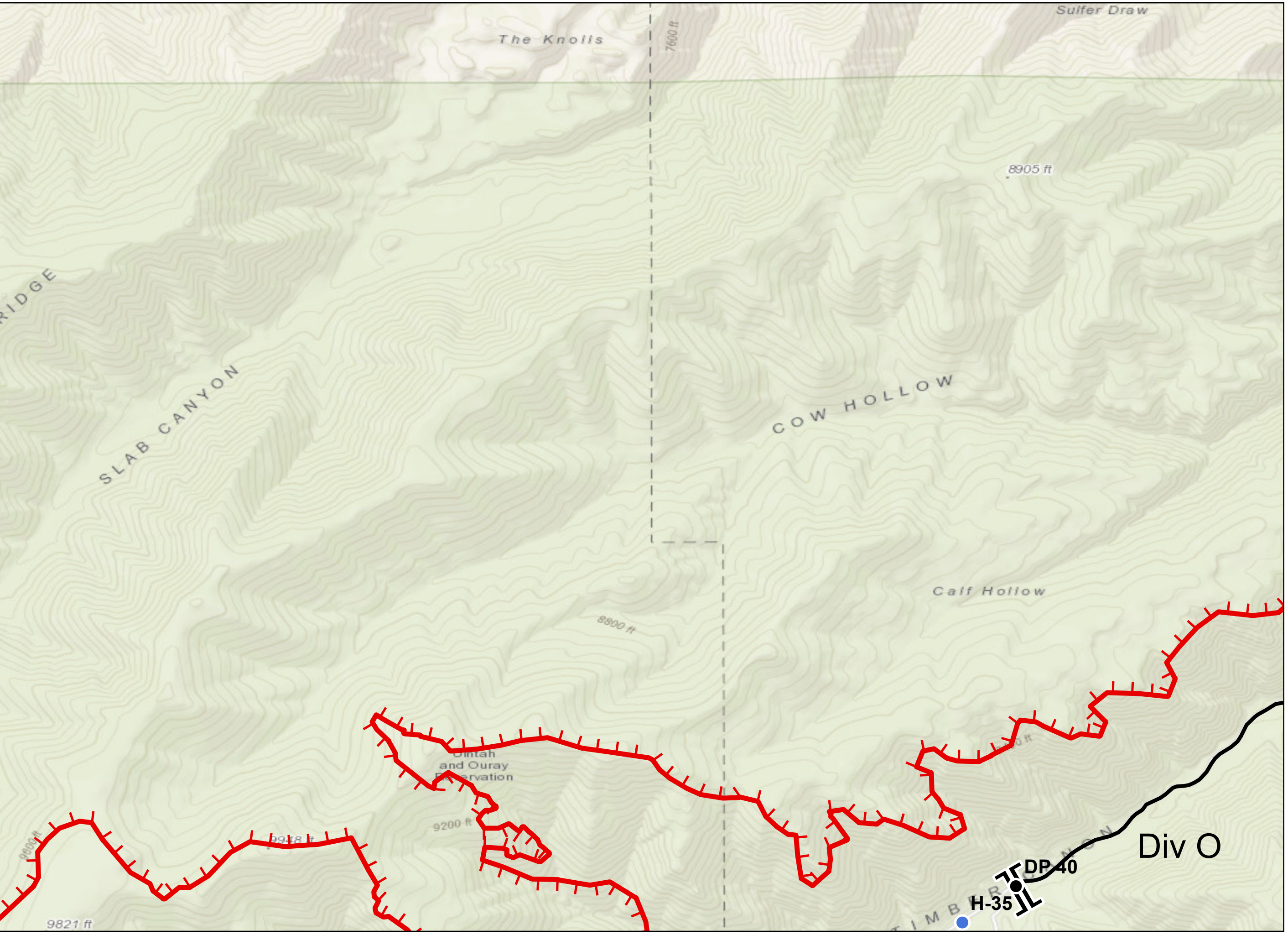
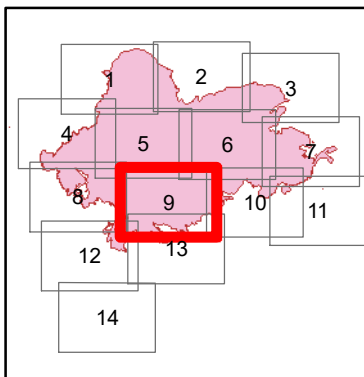
IR Acres 56,734



- Drop Point
- Helispot



- ▬ Uncontrolled Fire Edge
- ▬ Completed Line





# Dollar Ridge

UTNES-200383

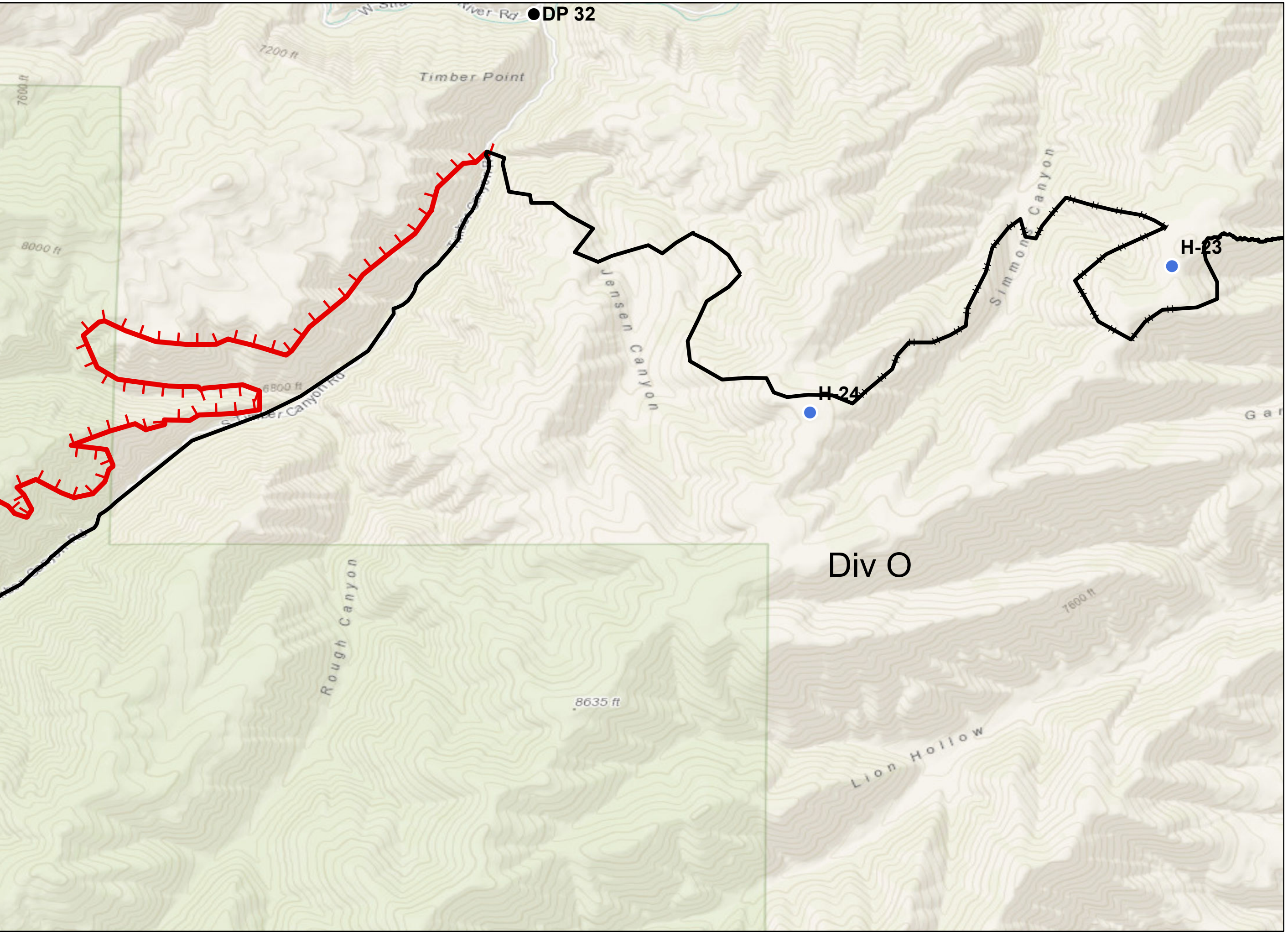
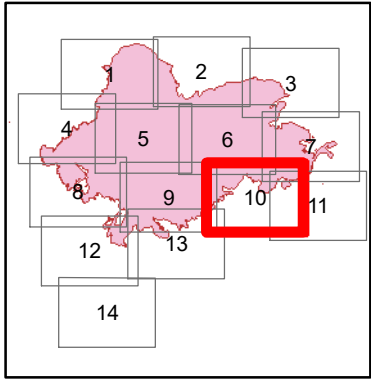
IAP Tiles

July 16, 2018

IR Acres 56,734



- Drop Point
- Helispot
- ▬ Uncontrolled Fire Edge
- H - Completed Hand Line
- ▬ Completed Line





# Dollar Ridge

UTNES-200383

IAP Tiles

July 16, 2018

IR Acres 56,734

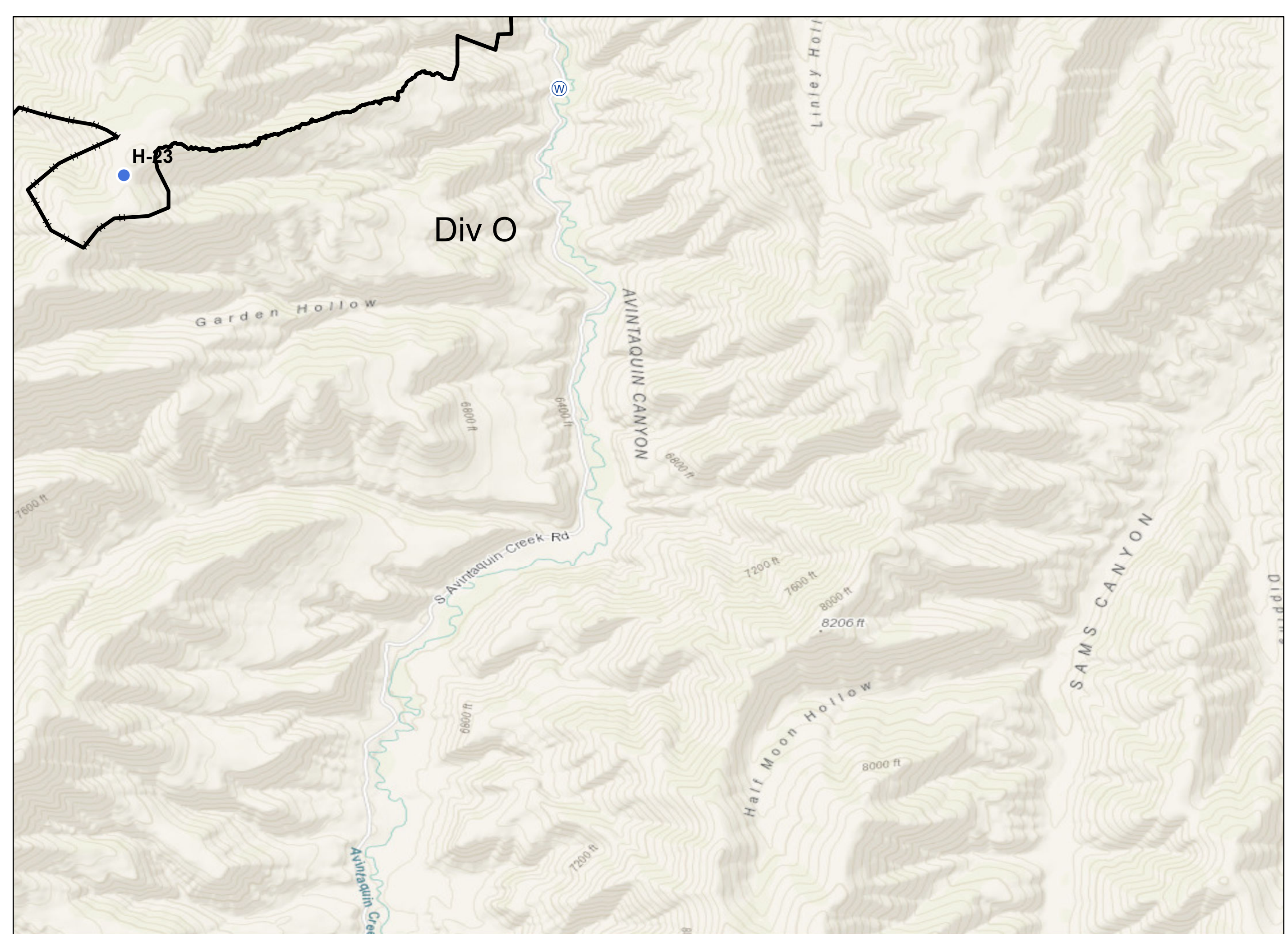
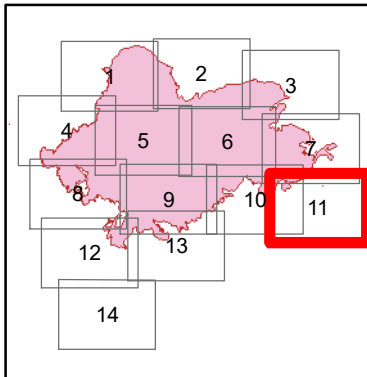


● Helispot

Ⓜ Water Source

H - Completed Hand Line

— Completed Line





# Dollar Ridge

UTNES-200383

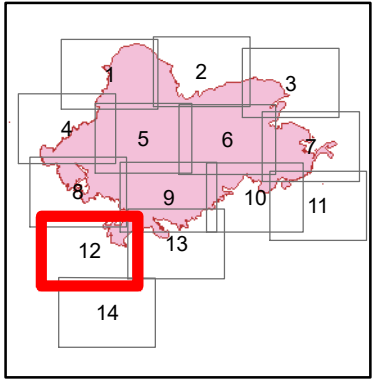
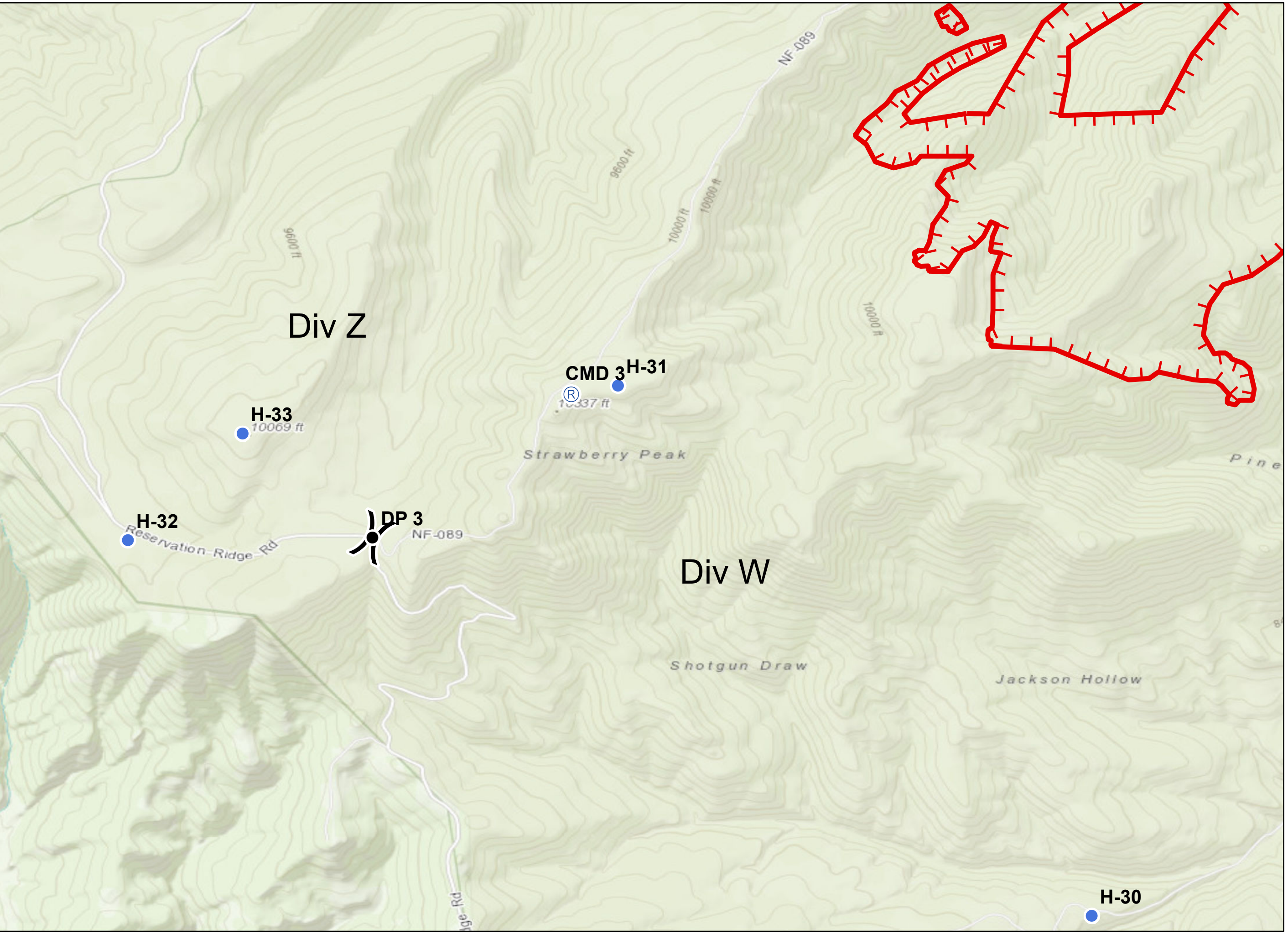
IAP Tiles

July 16, 2018

IR Acres 56,734



- Drop Point
- Helispot
- Ⓡ Repeater





# Dollar Ridge

UTNES-200383

IAP Tiles

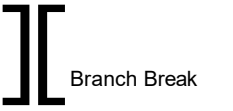
July 16, 2018

IR Acres 56,734

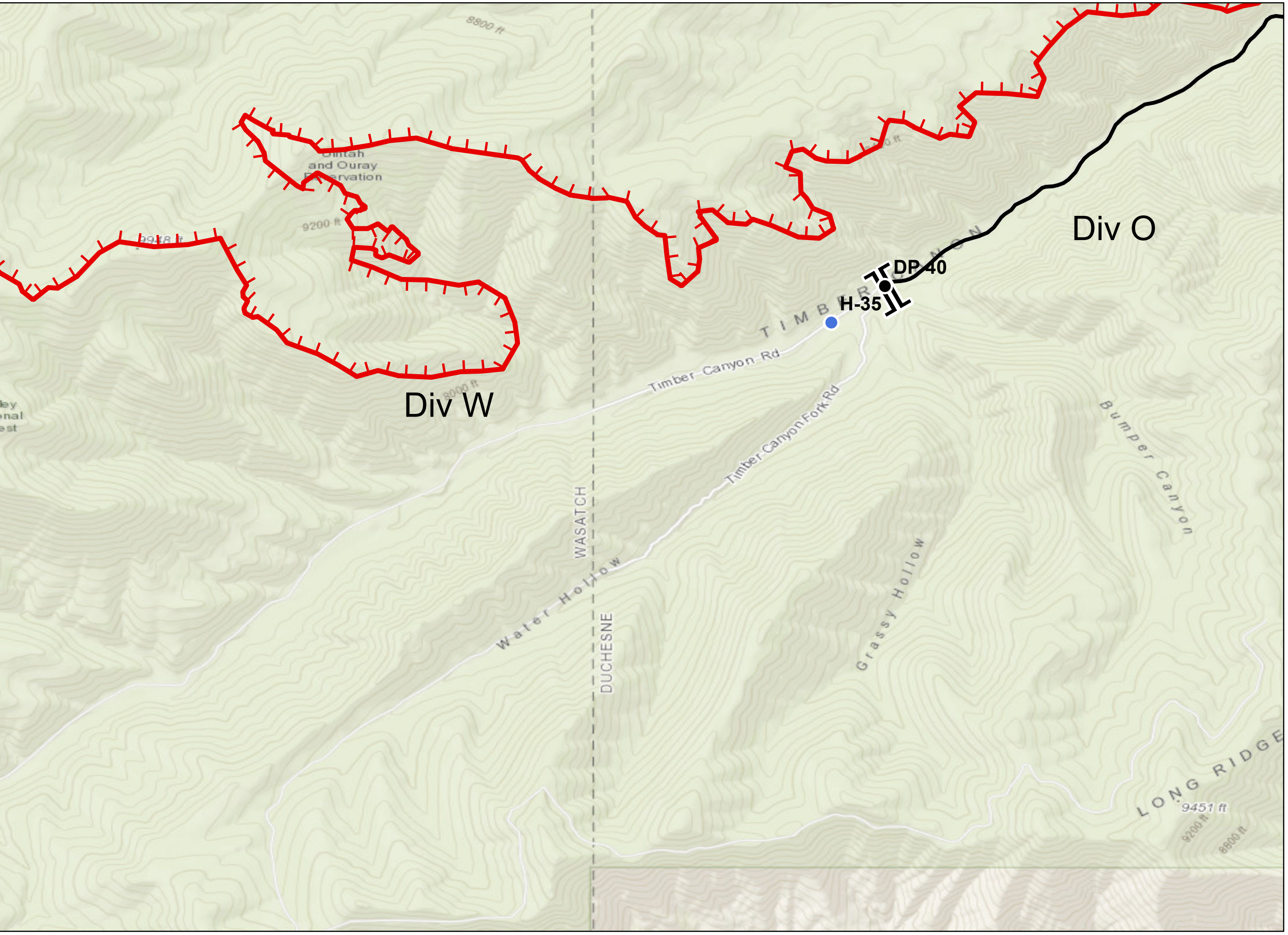
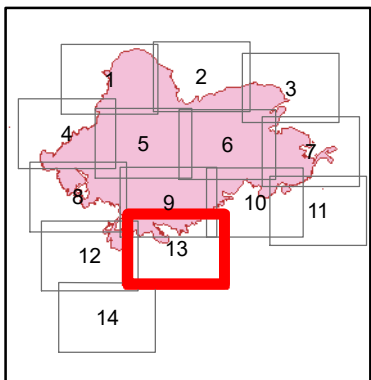


● Drop Point

● Helispot



▬ Uncontrolled Fire Edge  
▬ Completed Line





# Dollar Ridge

UTNES-200383

IAP Tiles

July 16, 2018

IR Acres 56,734



Ⓒ Camp

✕ Closure

● Drop Point

● Helispot

WX Mobile Weather Unit

