


111°5'W 111°4'W 111°3'W 111°2'W 111°1'W 111°0'W 110°59'W 110°58'W 110°57'W 110°56'W

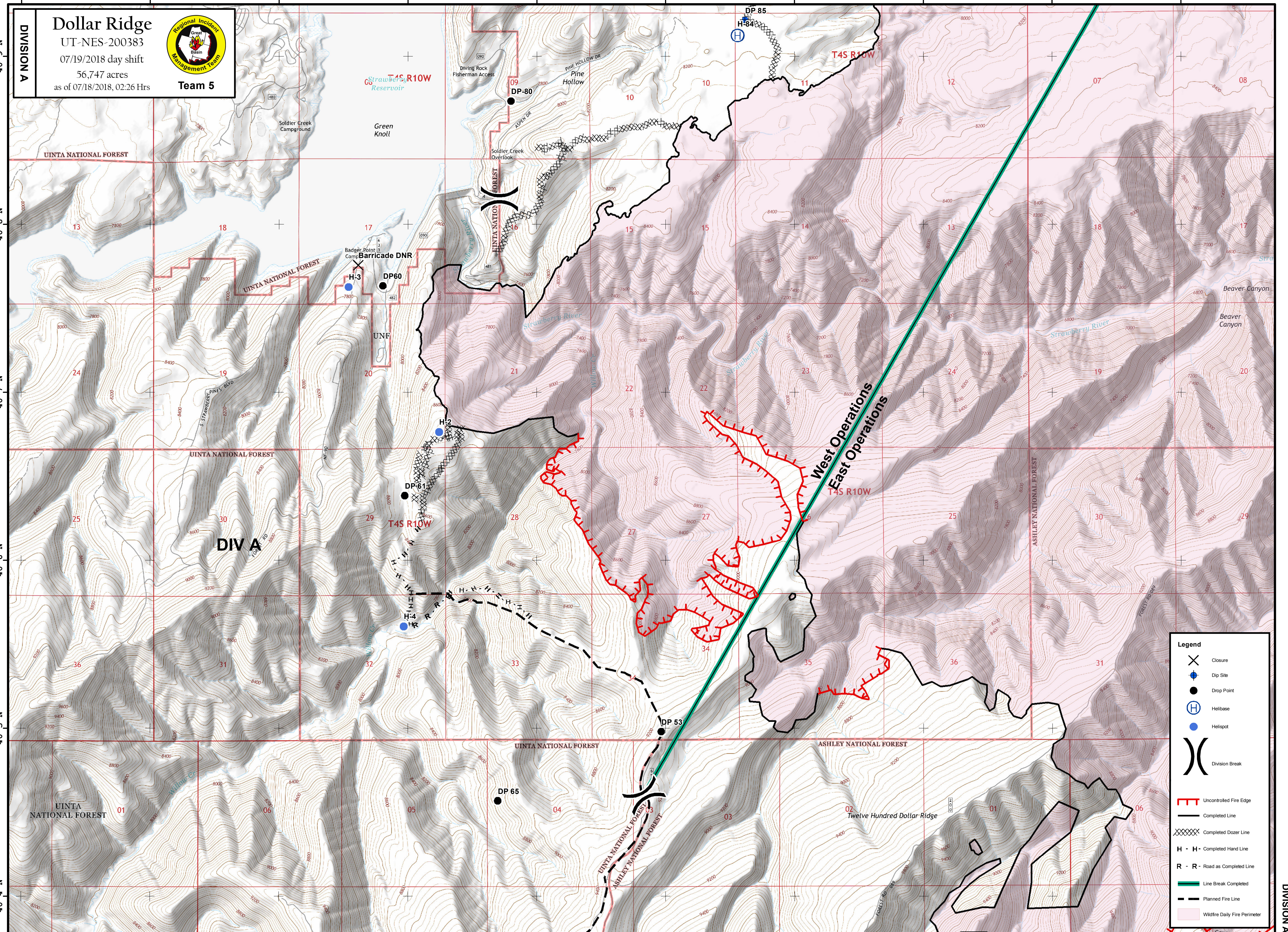
DIVISION A

Dollar Ridge


UT-NES-200383
 07/19/2018 day shift
 56,747 acres
 as of 07/18/2018, 02:26 Hrs



Team 5



Coordinate System: NAD 1983 UTM Zone 12N
Map Scale: 1:24,000, 1 inch = 2,000 feet



Legend

- X Closure
- Dip Site
- Drop Point
- ⊕ Helibase
- Helispot
- X Division Break
- Uncontrolled Fire Edge
- Completed Line
- Completed Dozer Line
- H - H - Completed Hand Line
- R - R - Road as Completed Line
- Line Break Completed
- Planned Fire Line
- Wildfire Daily Fire Perimeter

DIVISION A