

# West Operations

# East Operations

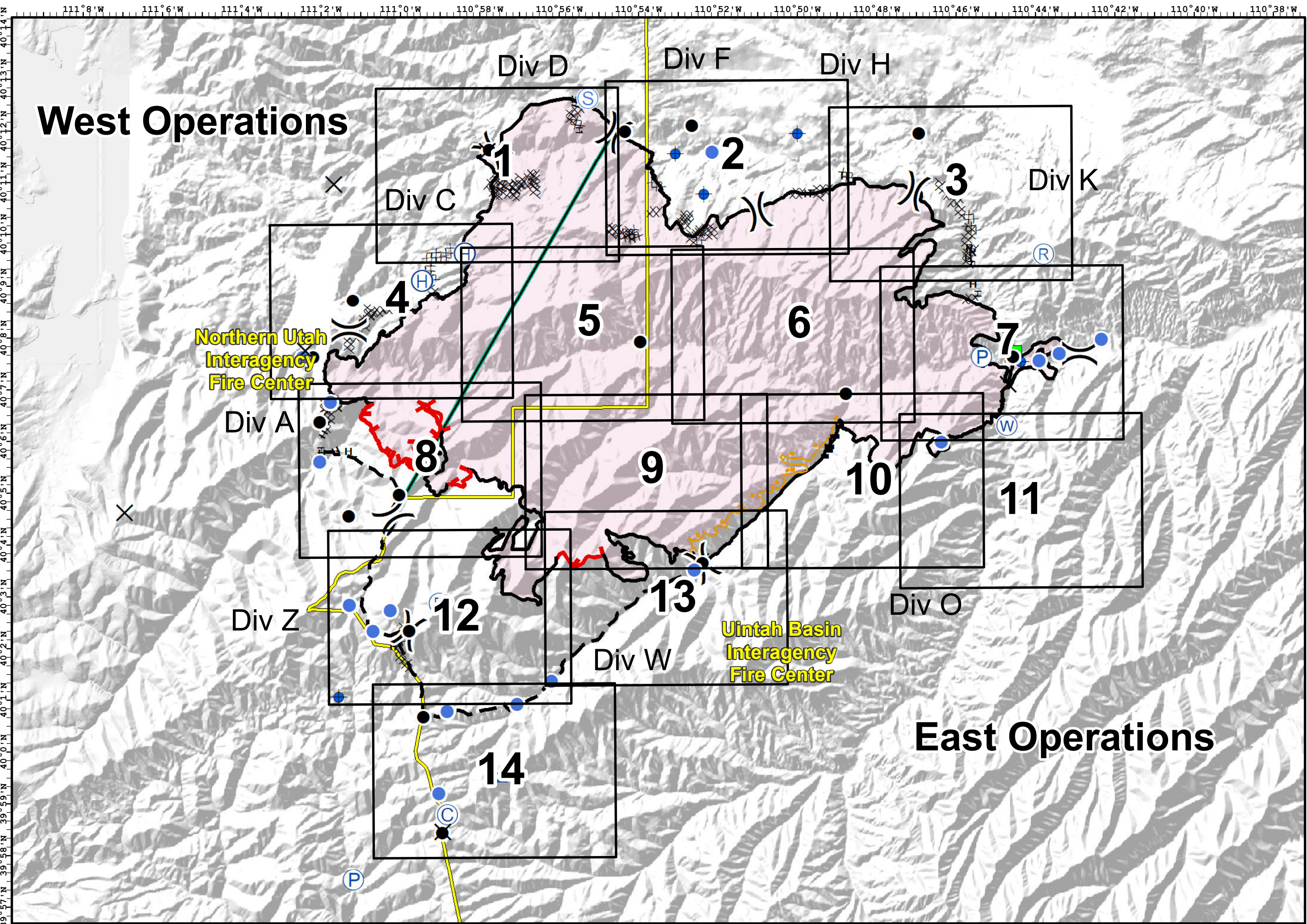
## IAP Dollar Ridge

UT-NES-200383  
07/19/2018 day shift  
56,747 acres  
as of 07/18/2018, 0226 Hrs




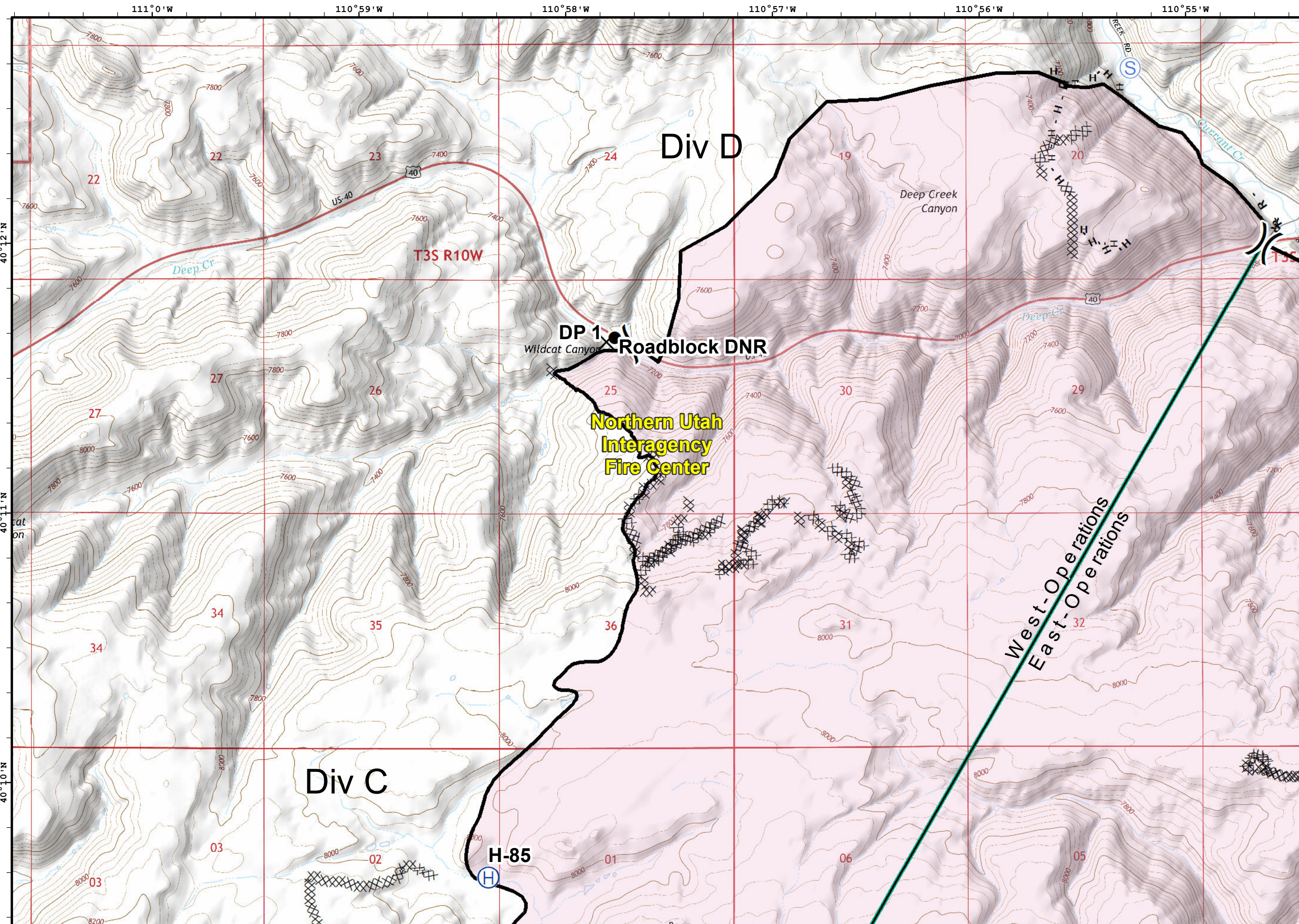
Team 5

- Camp
- Closure
- Dip Site
- Drop Point
- Helibase
- Helispot
- Landmark
- Mobile Weather Unit
- Pump
- Repeater
- Staging Area
- Water Source
- Value at Risk
- Division Break
- Uncontrolled Fire Edge
- Limited Threat-Minimal Action
- Completed Line
- Completed Dozer Line
- Completed Hand Line
- Road as Completed Line
- West/East Operations Break
- Planned Fire Line
- Utah Dispatch Zones



Coordinate System: NAD 1983 UTM Zone 12N  
Map Scale: 1:125,000, 1 inch = 10,417 feet

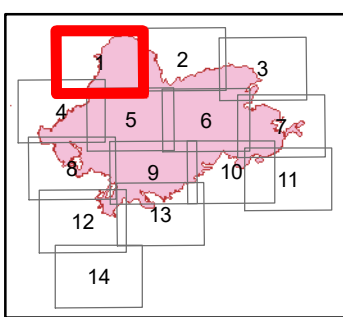





**IAP**  
**Dollar Ridge**  
 UT-NES-200383  
 07/19/2018 day shift  
 56,747 acres  
 as of 07/18/2018, 0226 Hrs

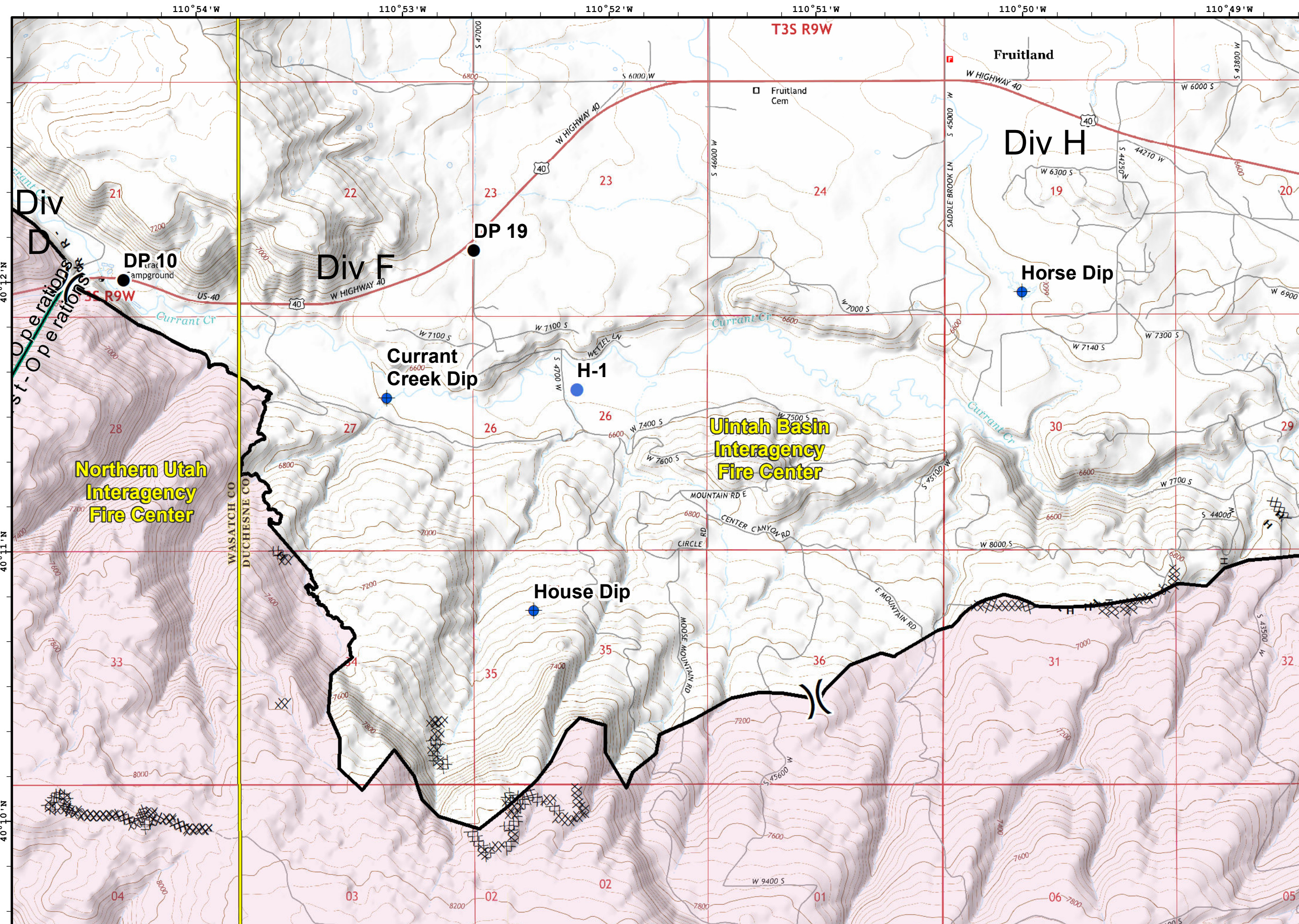
**Team 5**

- Closure
- Drop Point
- Helibase
- Staging Area
- Division Break
- Completed Line
- Completed Dozer Line
- Completed Hand Line
- Road as Completed Line
- West/East Operations Break
- Wildfire Daily Fire Perimeter



Coordinate System: NAD 1983 UTM Zone 12N  
 Map Scale: 1:24,000, 1 inch = 2,000 feet

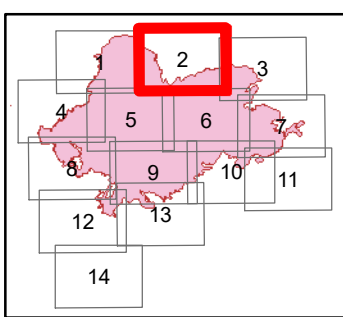





**IAP**  
**Dollar Ridge**  
 UT-NES-200383  
 07/19/2018 day shift  
 56,747 acres  
 as of 07/18/2018, 0226 Hrs

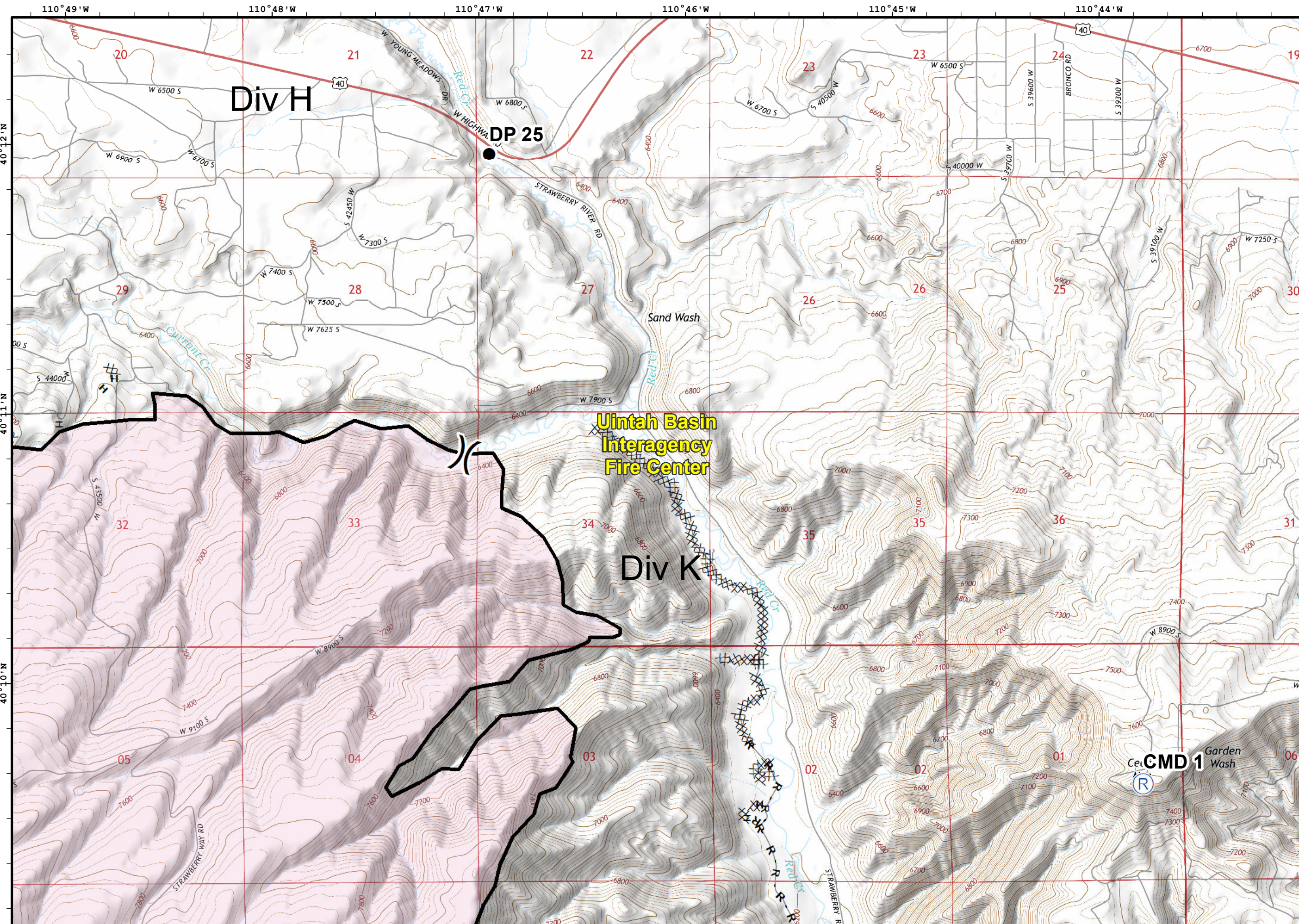
**Team 5**

- Dip Site
- Drop Point
- Helispot
- Division Break
- Completed Line
- Completed Dozer Line
- H - H Completed Hand Line
- R - R Road as Completed Line
- West/East Operations Break
- Wildfire Daily Fire Perimeter



Coordinate System: NAD 1983 UTM Zone 12N  
 Map Scale: 1:24,000, 1 inch = 2,000 feet

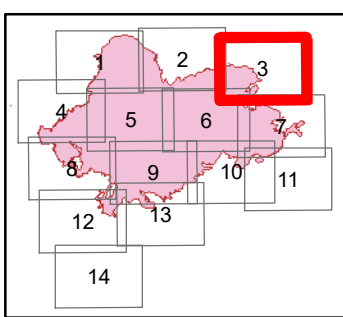





IAP  
**Dollar Ridge**  
 UT-NES-200383  
 07/19/2018 day shift  
 56,747 acres  
 as of 07/18/2018, 0226 Hrs

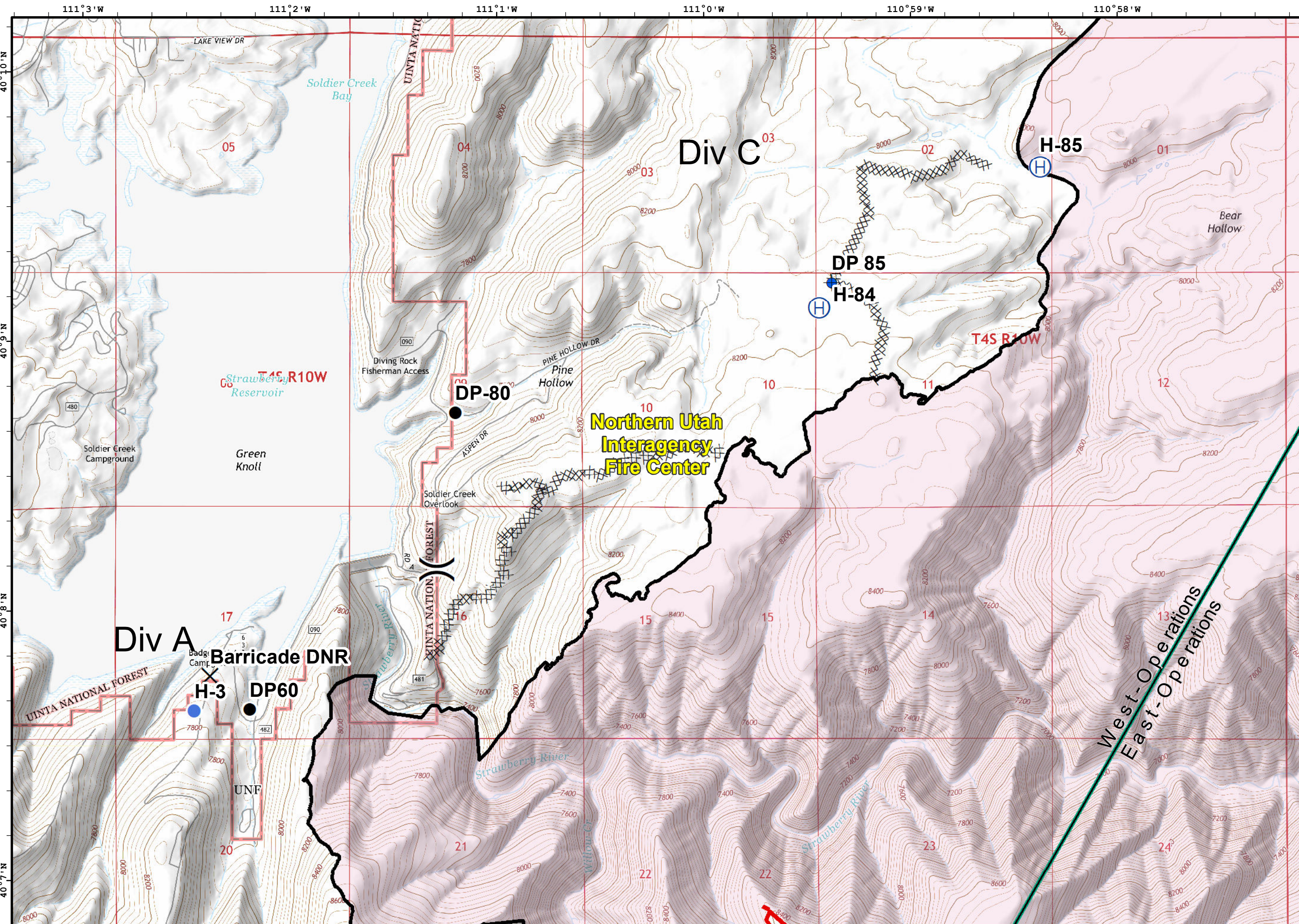
**Team 5**

- Drop Point
- Ⓡ Repeater
- ) Division Break
- Completed Line
- ⊗ Completed Dozer Line
- H - H Completed Hand Line
- R - R Road as Completed Line
- Wildfire Daily Fire Perimeter



Coordinate System: NAD 1983 UTM Zone 12N  
 NORTH Map Scale: 1:24,000, 1 inch = 2,000 feet

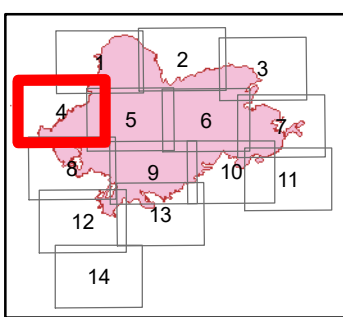





**IAP**  
**Dollar Ridge**  
 UT-NES-200383  
 07/19/2018 day shift  
 56,747 acres  
 as of 07/18/2018, 0226 Hrs

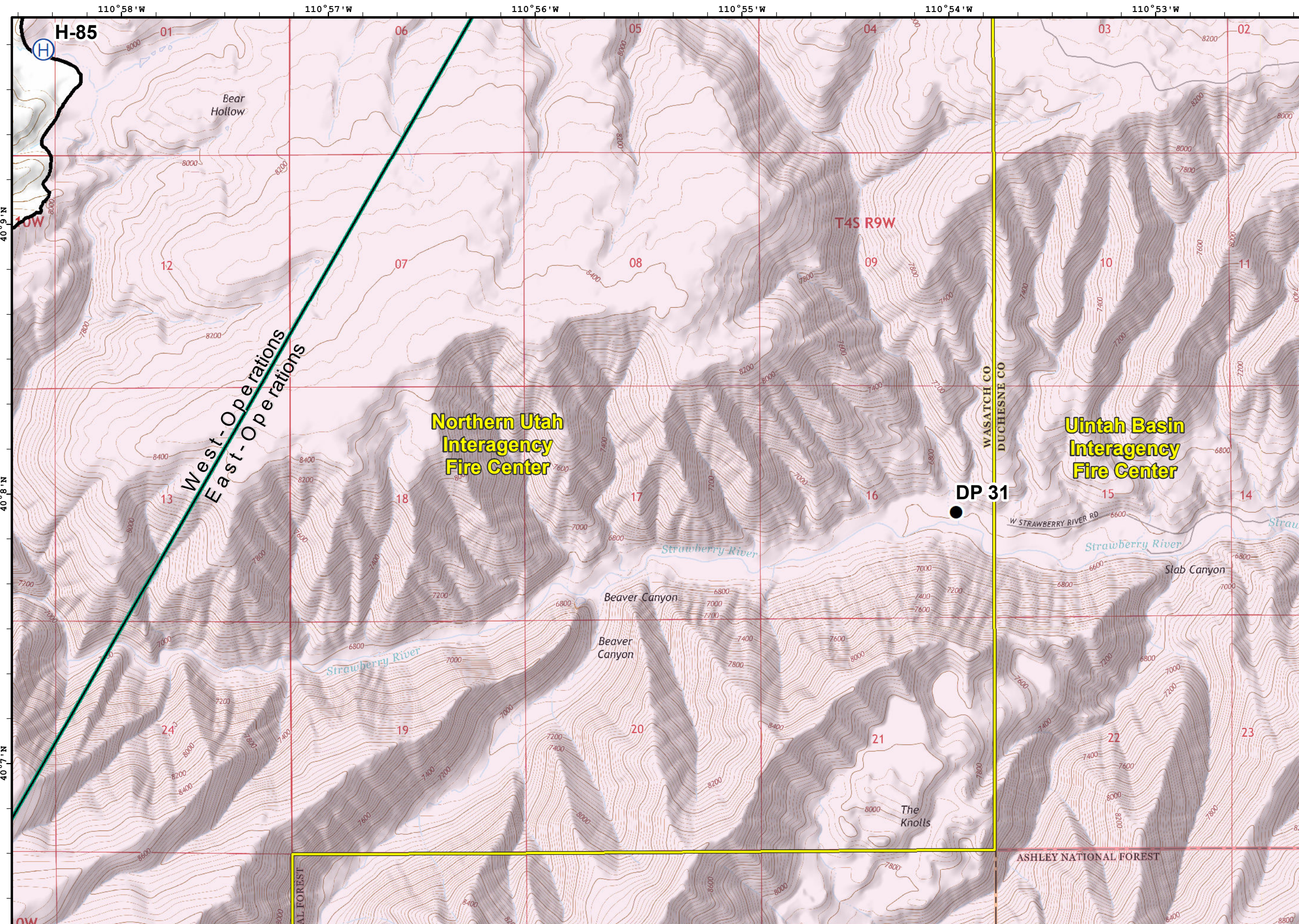
**Team 5**

- Closure
- Dip Site
- Drop Point
- Helibase
- Helispot
- Division Break
- Uncontrolled Fire Edge
- Completed Line
- Completed Dozer Line
- West/East Operations Break
- Wildfire Daily Fire Perimeter



Coordinate System: NAD 1983 UTM Zone 12N  
 Map Scale: 1:24,000, 1 inch = 2,000 feet

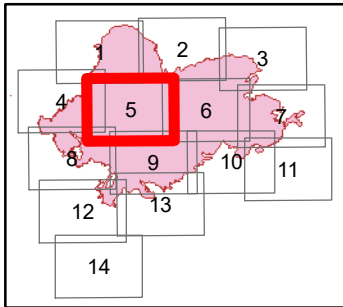





IAP  
**Dollar Ridge**  
 UT-NES-200383  
 07/19/2018 day shift  
 56,747 acres  
 as of 07/18/2018, 0226 Hrs

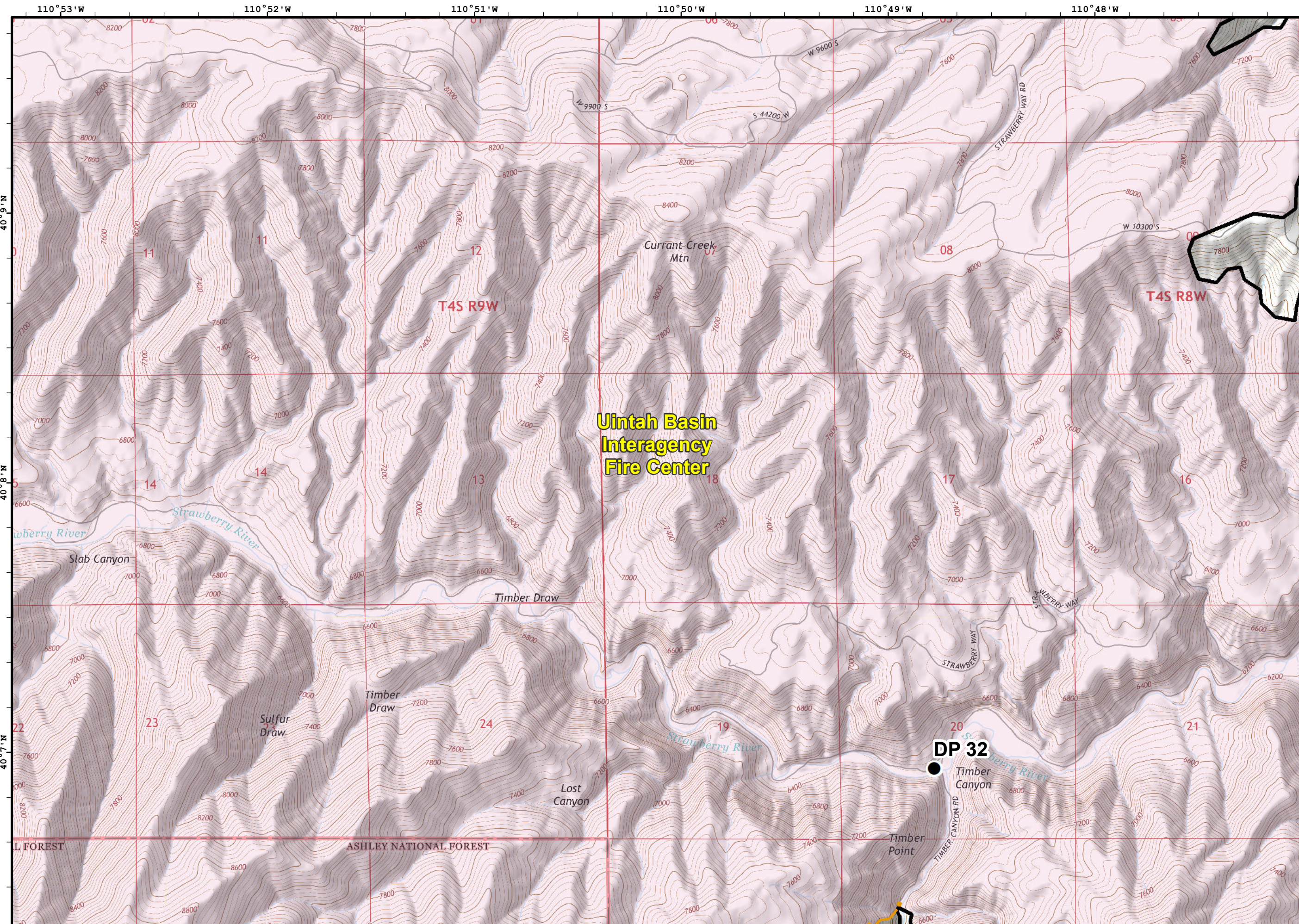
Team 5

- Drop Point
- Helibase
- Completed Line
- West/East Operations Break
- Wildfire Daily Fire Perimeter



Coordinate System: NAD 1983 UTM Zone 12N  
 Map Scale: 1:24,000, 1 inch = 2,000 feet

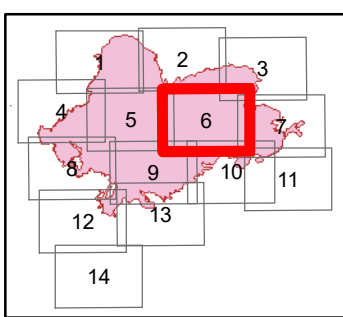





IAP  
**Dollar Ridge**  
 UT-NES-200383  
 07/19/2018 day shift  
 56,747 acres  
 as of 07/18/2018, 0226 Hrs

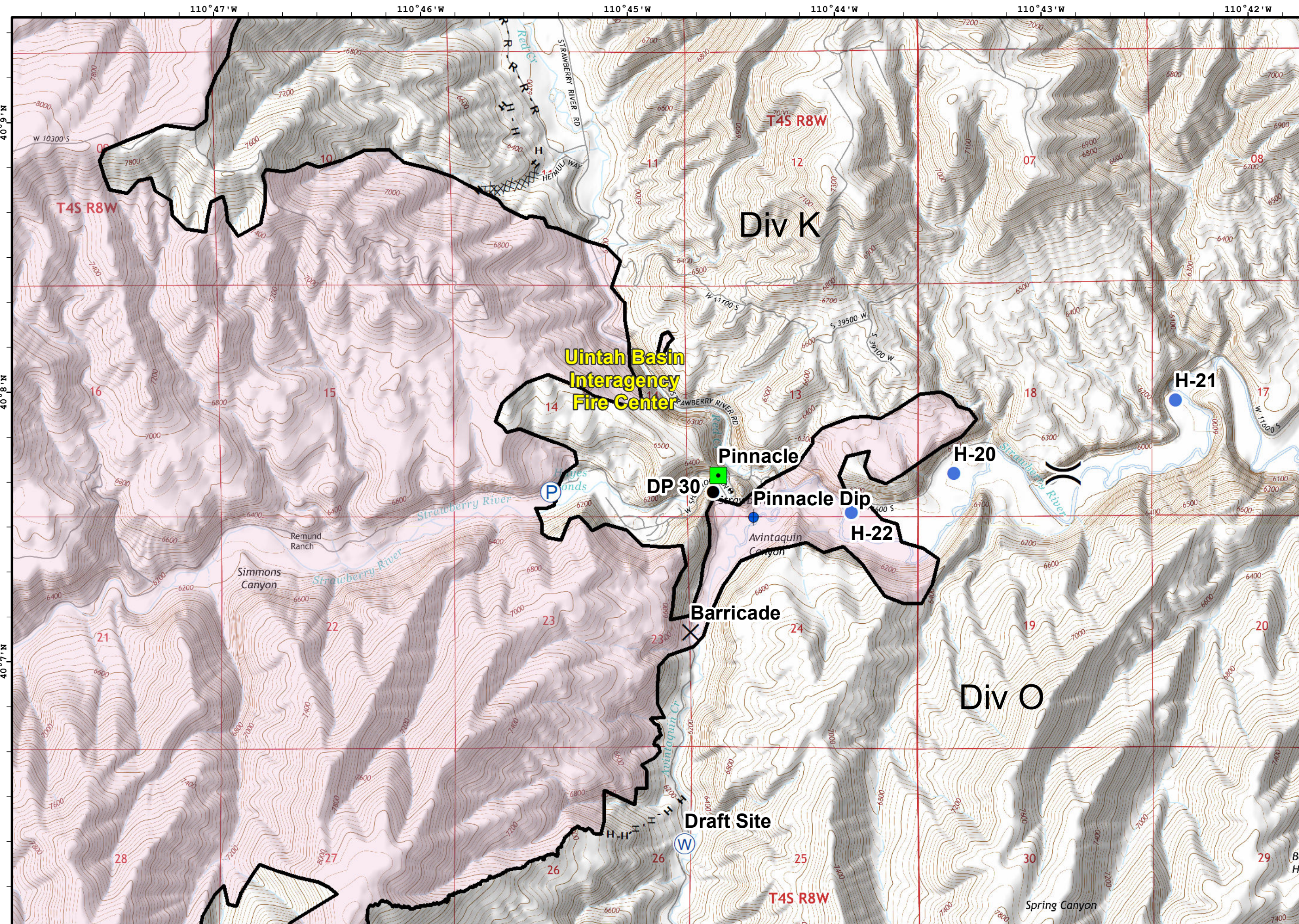
**Team 5**

- Drop Point
- ▬ Limited Threat-Minimal Action
- ▬ Completed Line
- ▭ Wildfire Daily Fire Perimeter



Coordinate System: NAD 1983 UTM Zone 12N  
 Map Scale: 1:24,000, 1 inch = 2,000 feet

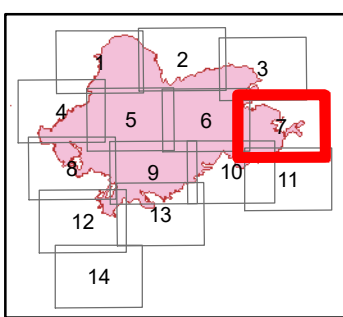





**IAP**  
**Dollar Ridge**  
 UT-NES-200383  
 07/19/2018 day shift  
 56,747 acres  
 as of 07/18/2018, 0226 Hrs

**Team 5**

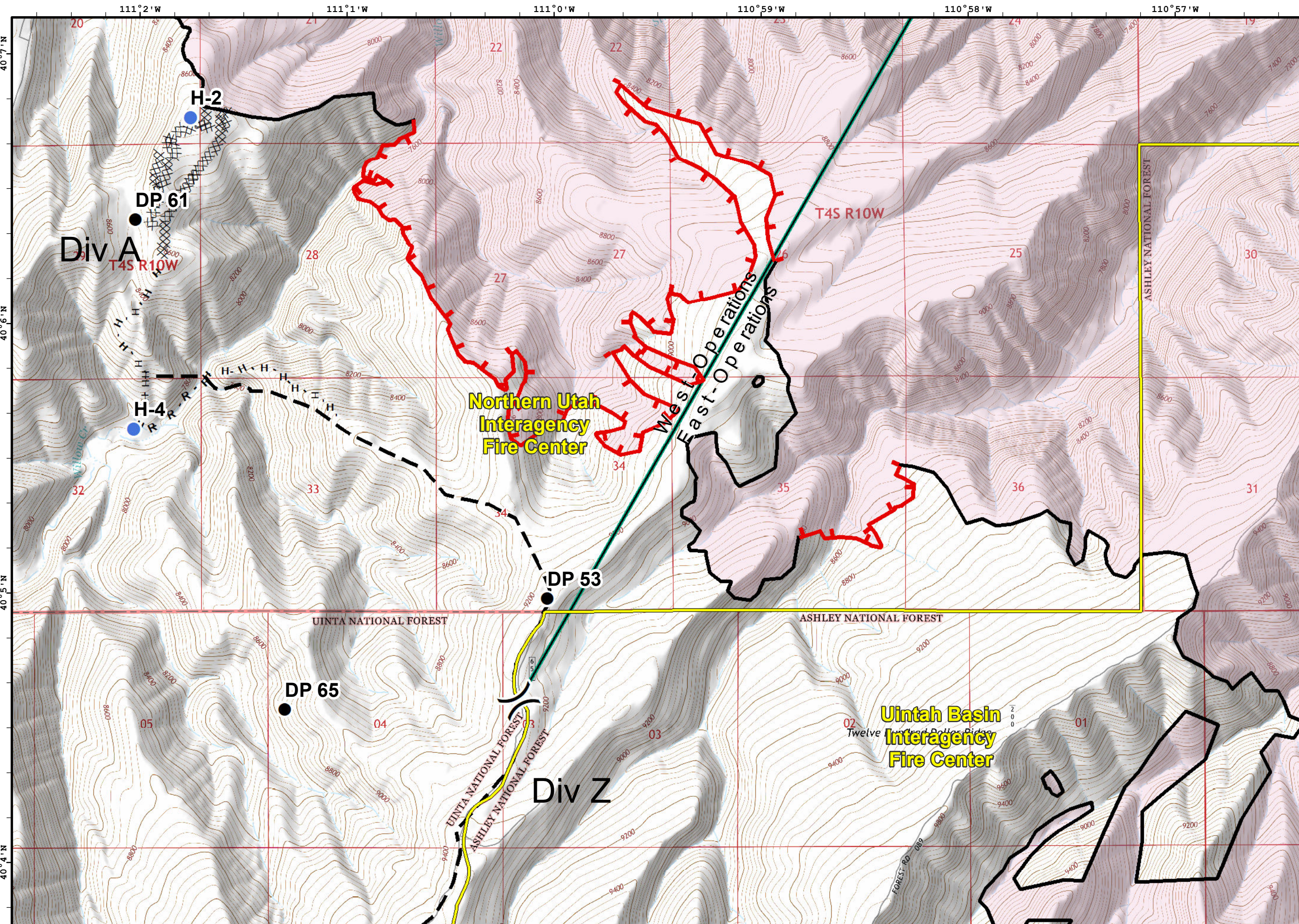
- Closure
- Dip Site
- Drop Point
- Helispot
- Landmark
- Pump
- Water Source
- Division Break
- Completed Line
- Completed Dozer Line
- H - H Completed Hand Line
- R - R Road as Completed Line
- Wildfire Daily Fire Perimeter



Coordinate System: NAD 1983 UTM Zone 12N  
 NORTH Map Scale: 1:24,000, 1 inch = 2,000 feet



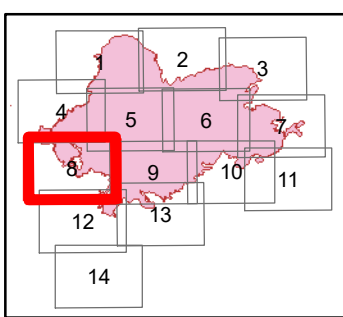





**IAP**  
**Dollar Ridge**  
 UT-NES-200383  
 07/19/2018 day shift  
 56,747 acres  
 as of 07/18/2018, 0226 Hrs

**Team 5**

- Drop Point
- Helispot
- ( ) Division Break
- Uncontrolled Fire Edge
- Completed Line
- XXXX Completed Dozer Line
- H - H Completed Hand Line
- R - R Road as Completed Line
- West/East Operations Break
- Planned Fire Line
- Wildfire Daily Fire Perimeter



Coordinate System: NAD 1983 UTM Zone 12N  
 Map Scale: 1:24,000, 1 inch = 2,000 feet



110°56'W

110°55'W

110°54'W

110°53'W

110°52'W

110°51'W

# Northern Utah Interagency Fire Center

ASHLEY NATIONAL FOREST

ASHLEY NATIONAL FOREST

T4S R9W

T4S R9W

# Uintah Basin Interagency Fire Center

WASATCH CO  
DUCHESE CO

Bull Hollow

Cow Hollow

Calf Hollow

Sagers Spring

Calf Hollow

Div O

DP:40

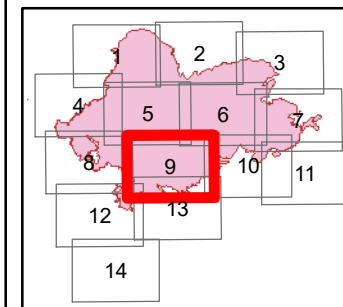
## IAP Dollar Ridge

UT-NES-200383  
07/19/2018 day shift  
56,747 acres  
as of 07/18/2018, 0226 Hrs



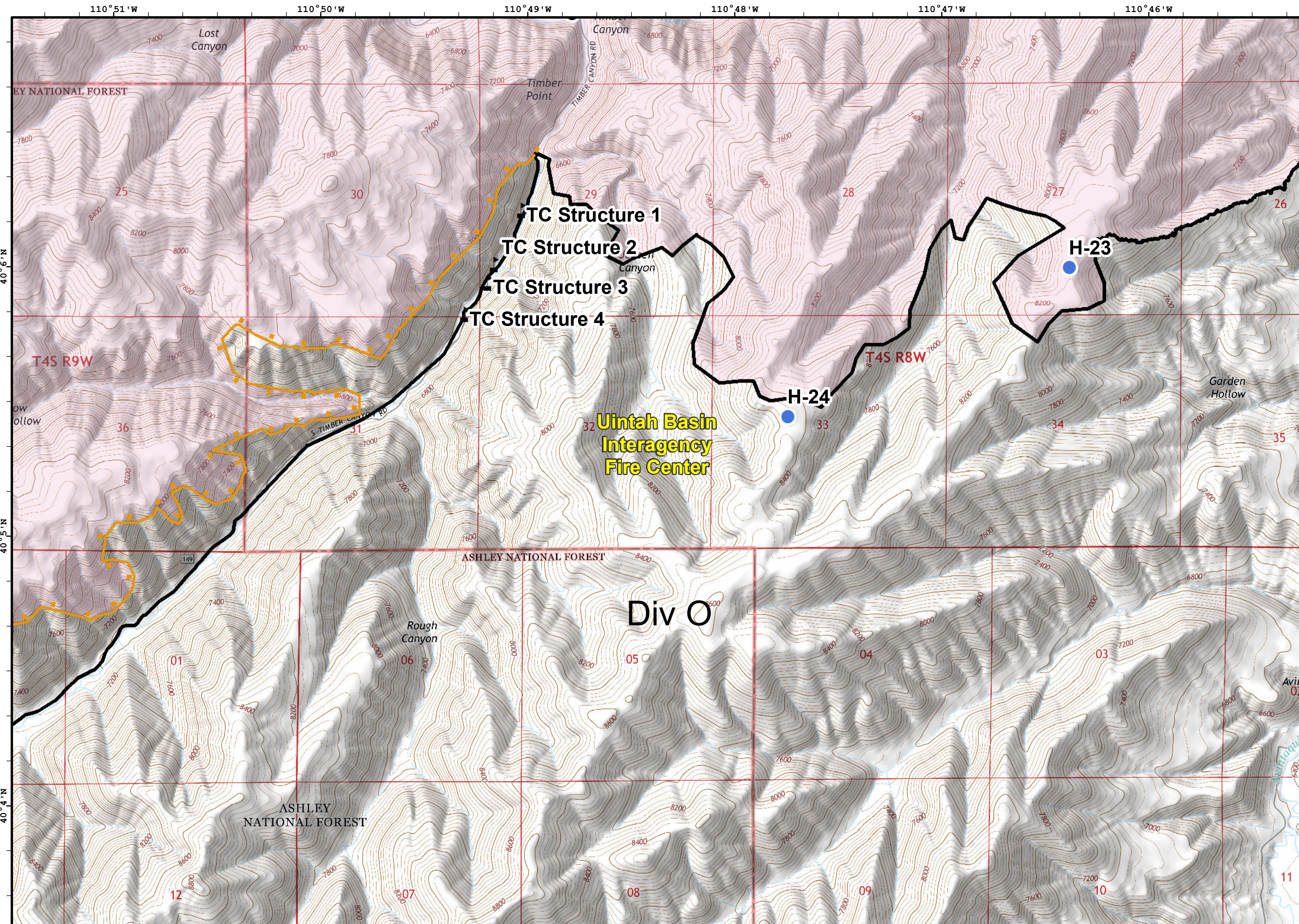
Team 5

- Drop Point
- Helispot
- Uncontrolled Fire Edge
- Limited Threat-Minimal Action
- Completed Line
- Completed Hand Line
- Planned Fire Line
- Wildfire Daily Fire Perimeter
- Division Break



Coordinate System: NAD 1983 UTM Zone 12N  
Map Scale: 1:24,000, 1 inch = 2,000 feet

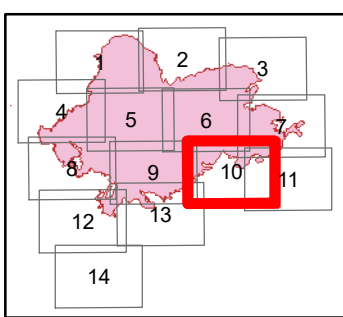
0 0.5 1 2 Miles




**IAP**  
**Dollar Ridge**  
 UT-NES-200383  
 07/19/2018 day shift  
 56,747 acres  
 as of 07/18/2018, 0226 Hrs

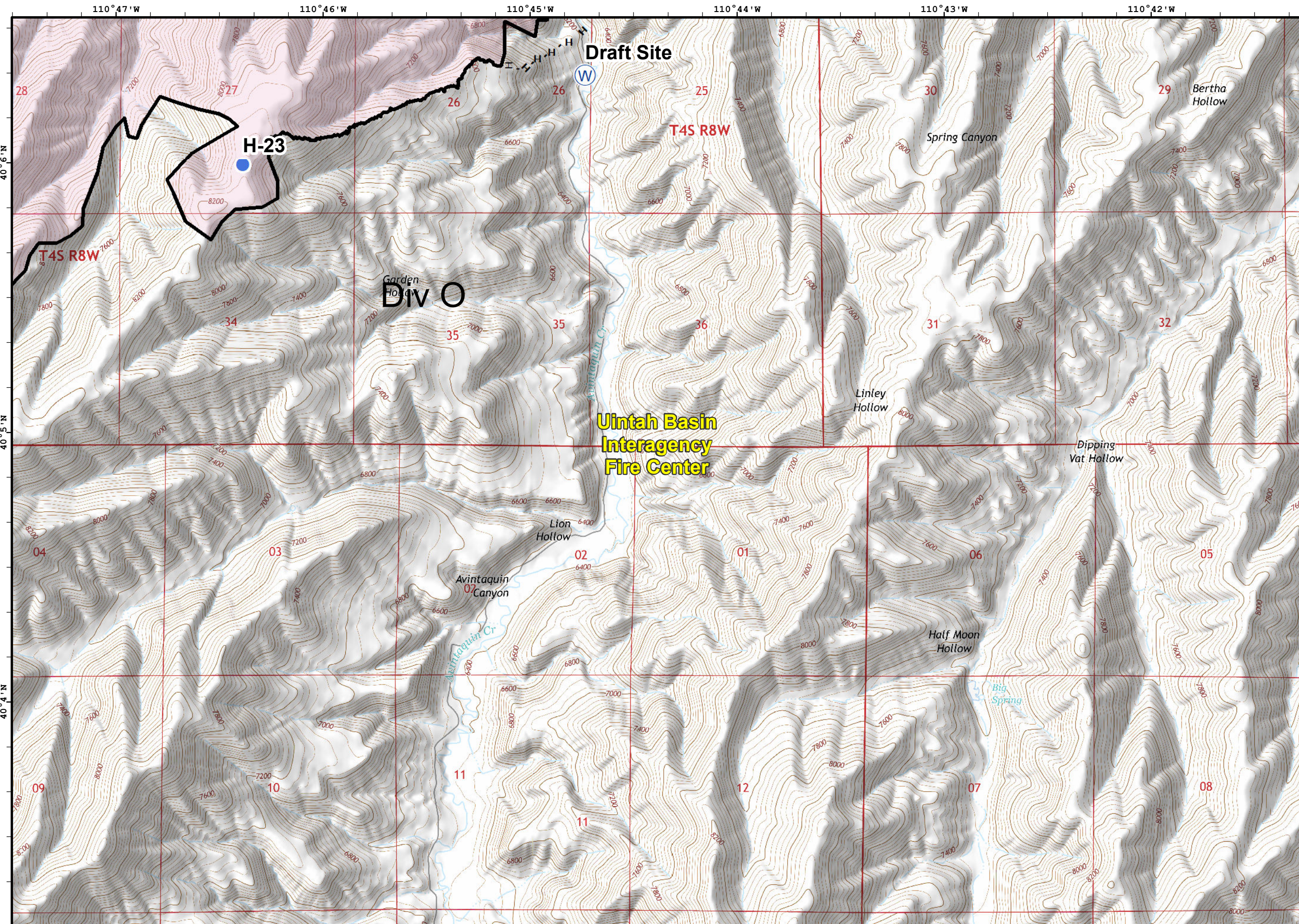
**Team 5**

- Drop Point
- Helispot
- ▲ Value at Risk
- Limited Threat-Minimal Action
- Completed Line
- Wildfire Daily Fire Perimeter



Coordinate System: NAD 1983 UTM Zone 12N  
 Map Scale: 1:24,000, 1 inch = 2,000 feet

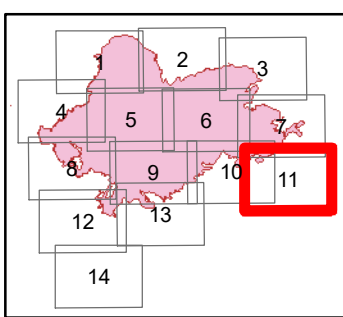





IAP  
**Dollar Ridge**  
 UT-NES-200383  
 07/19/2018 day shift  
 56,747 acres  
 as of 07/18/2018, 0226 Hrs

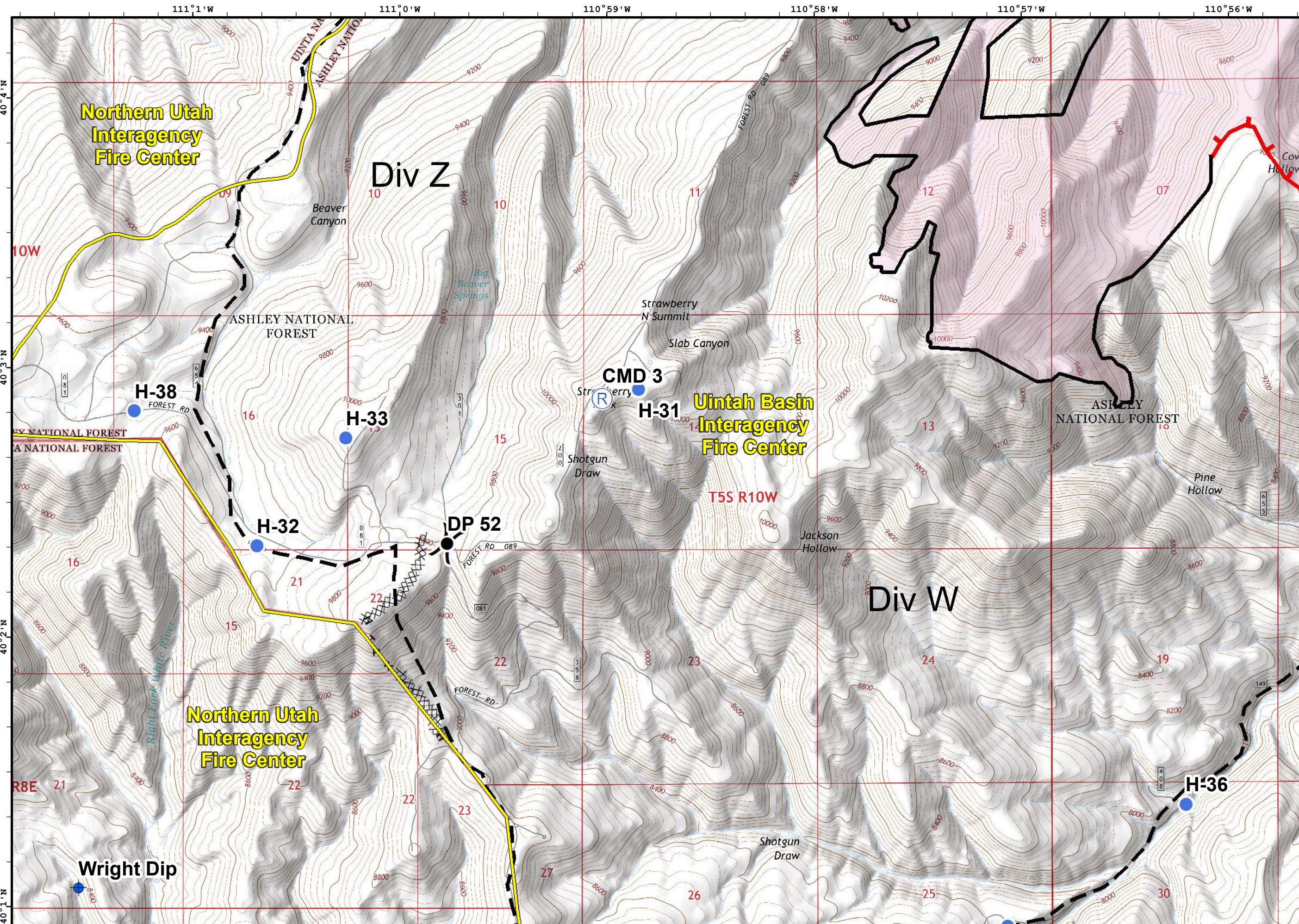
**Team 5**

- Helipot
- Water Source
- Completed Line
- H Completed Hand Line
- Wildfire Daily Fire Perimeter



Coordinate System: NAD 1983 UTM Zone 12N  
 Map Scale: 1:24,000, 1 inch = 2,000 feet

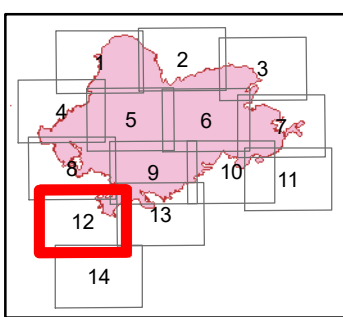





**IAP**  
**Dollar Ridge**  
 UT-NES-200383  
 07/19/2018 day shift  
 56,747 acres  
 as of 07/18/2018, 0226 Hrs

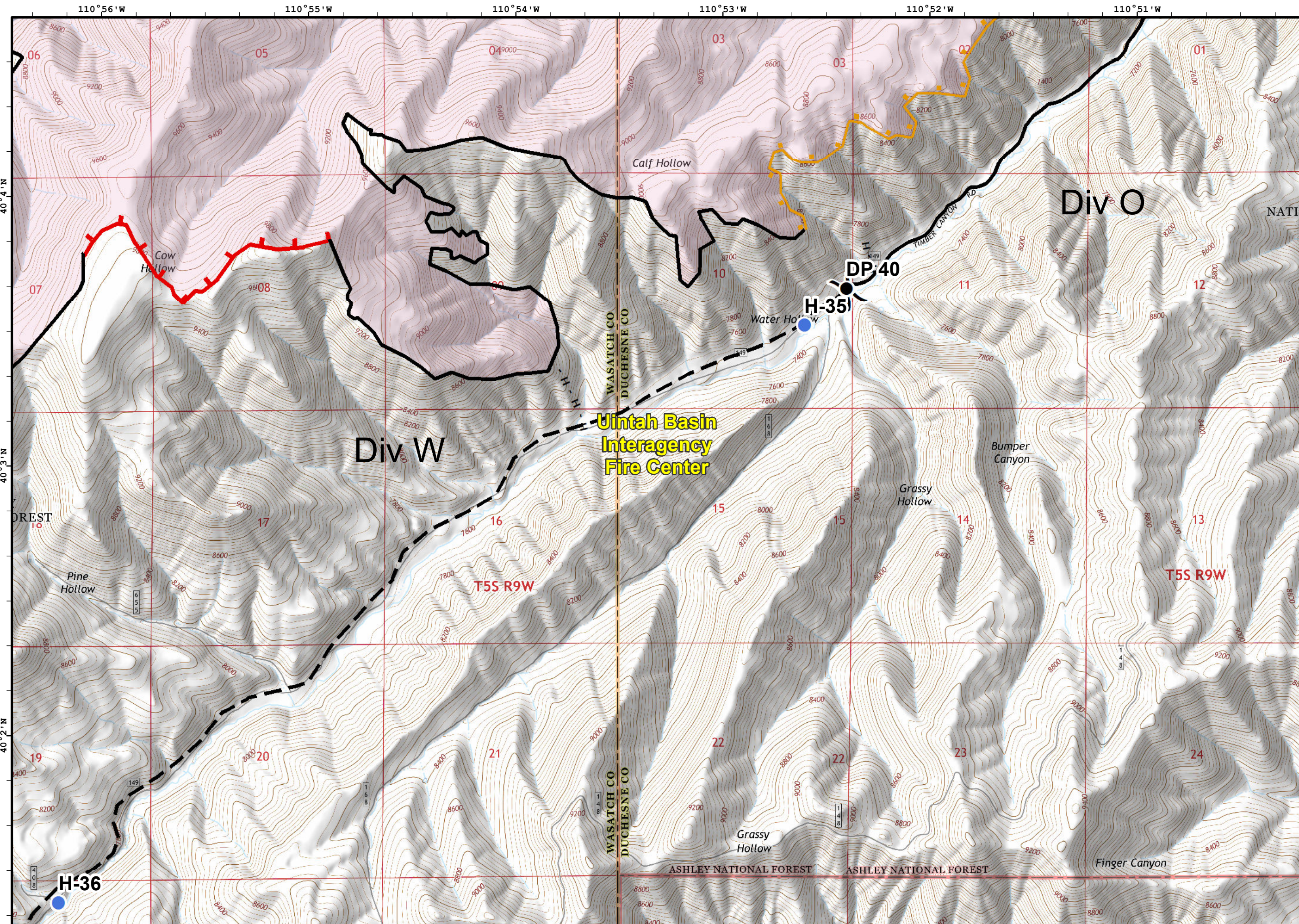
**Team 5**

- Dip Site
- Drop Point
- Helispot
- Repeater
- Division Break
- Uncontrolled Fire Edge
- Completed Line
- Completed Dozer Line
- H - H Completed Hand Line
- Planned Fire Line
- Wildfire Daily Fire Perimeter



Coordinate System: NAD 1983 UTM Zone 12N  
 Map Scale: 1:24,000, 1 inch = 2,000 feet

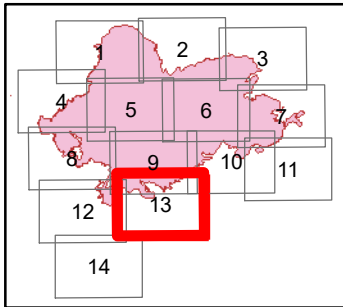





IAP  
**Dollar Ridge**  
 UT-NES-200383  
 07/19/2018 day shift  
 56,747 acres  
 as of 07/18/2018, 0226 Hrs

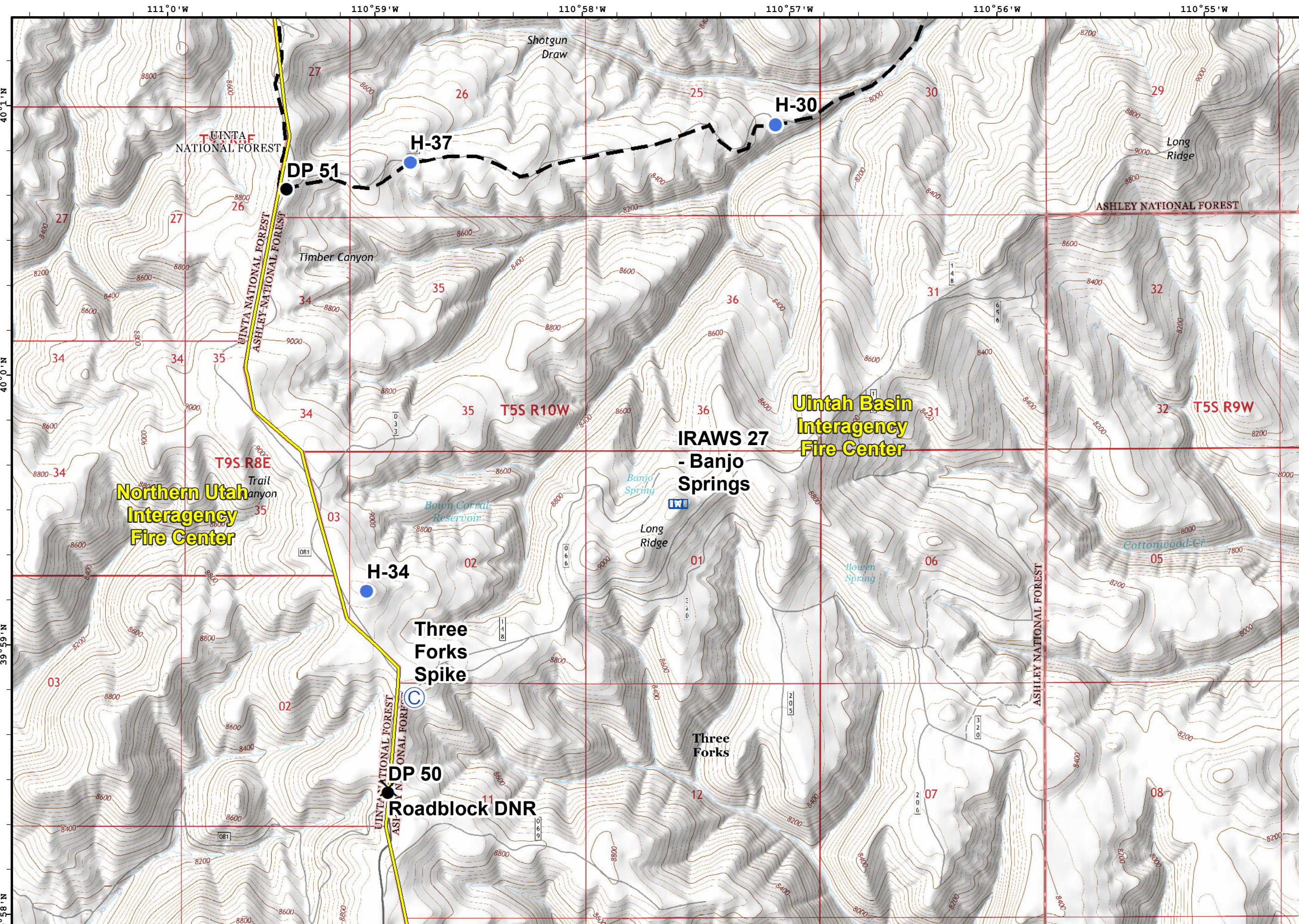
**Team 5**

- Drop Point
- Helispot
- Division Break
- Uncontrolled Fire Edge
- Limited Threat-Minimal Action
- Completed Line
- H - H Completed Hand Line
- Planned Fire Line
- Wildfire Daily Fire Perimeter




Coordinate System: NAD 1983 UTM Zone 12N  
 NORTH Map Scale: 1:24,000, 1 inch = 2,000 feet









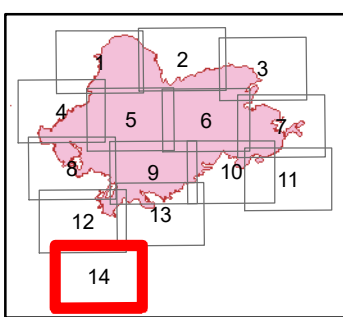


IAP  
**Dollar Ridge**  
 UT-NES-200383  
 07/19/2018 day shift  
 56,747 acres  
 as of 07/18/2018, 0226 Hrs



**Team 5**

-  Camp
-  Closure
-  Drop Point
-  Helispot
-  Mobile Weather Unit
-  Planned Fire Line



Coordinate System: NAD 1983 UTM Zone 12N  
 Map Scale: 1:24,000, 1 inch = 2,000 feet

