

110°56'W 110°55'W 110°54'W 110°53'W 110°52'W 110°51'W

# Northern Utah Interagency Fire Center

# Uintah Basin Interagency Fire Center

ASHLEY NATIONAL FOREST

ASHLEY NATIONAL FOREST

WASATCH CO  
DUCHESE CO

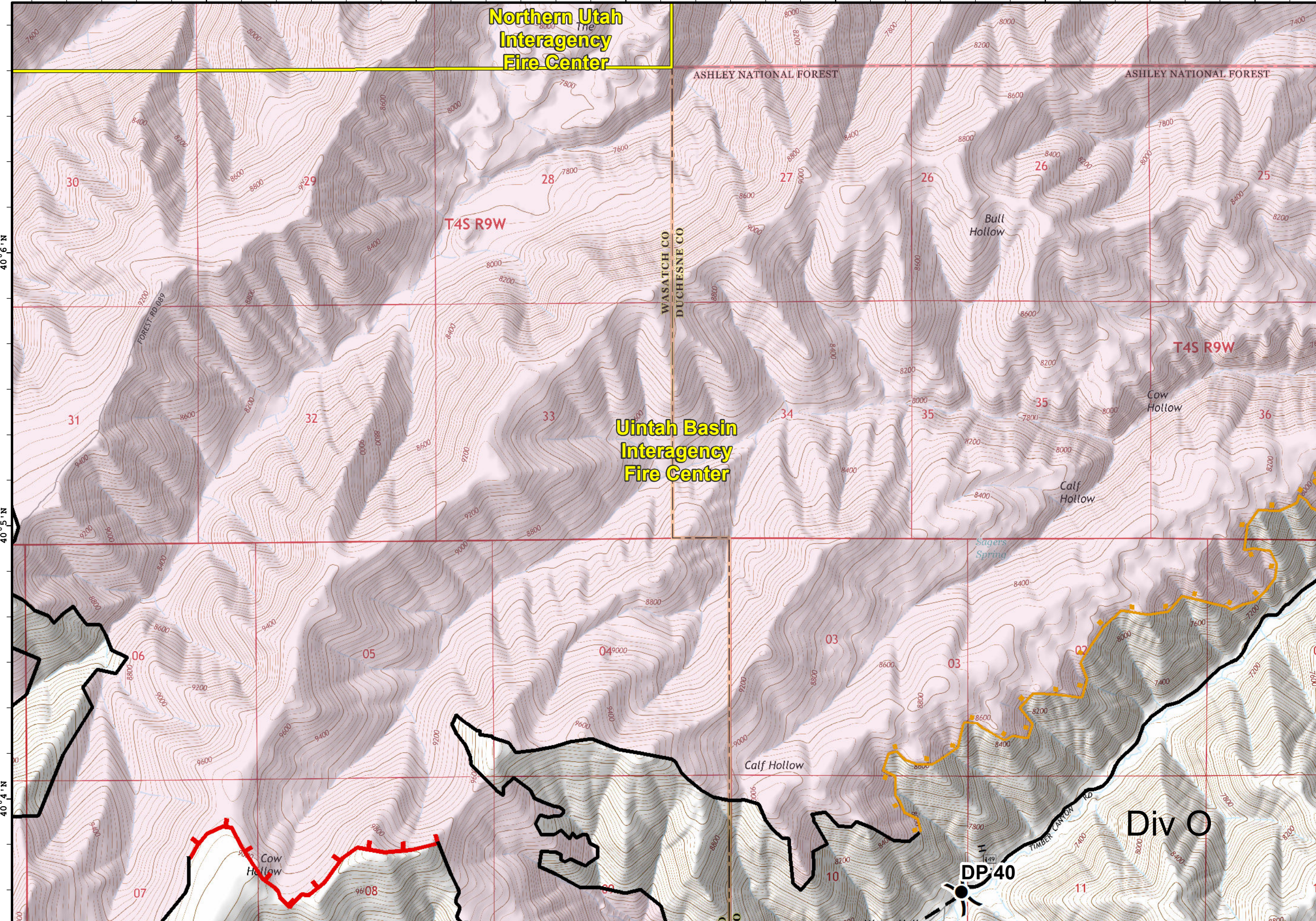
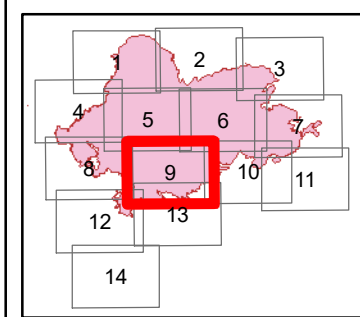
## IAP Dollar Ridge

UT-NES-200383  
07/19/2018 day shift  
56,747 acres  
as of 07/18/2018, 0226 Hrs




Team 5

- Drop Point
- Helispot
- Division Break
- Uncontrolled Fire Edge
- Limited Threat-Minimal Action
- Completed Line
- H - H Completed Hand Line
- Planned Fire Line
- Wildfire Daily Fire Perimeter



Coordinate System: NAD 1983 UTM Zone 12N  
Map Scale: 1:24,000, 1 inch = 2,000 feet



Div O