





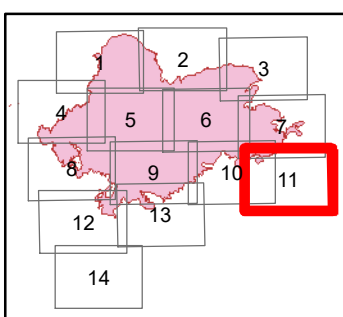


IAP
Dollar Ridge
 UT-NES-200383
 07/20/2018 day shift
 56,763 acres
 as of 07/18/2018, 22:49 Hrs



Team 5

-  Helispot
-  Water Source
-  Completed Line
-  Completed Hand Line
-  Wildfire Daily Fire Perimeter



Coordinate System: NAD 1983 UTM Zone 12N
 Map Scale: 1:24,000, 1 inch = 2,000 feet

