




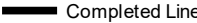





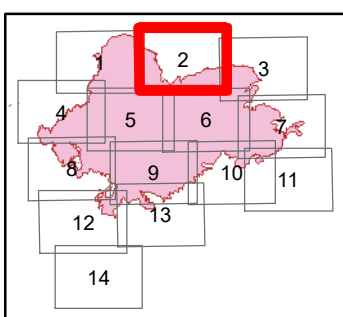


**IAP**  
**Dollar Ridge**  
 UT-NES-200383  
 07/20/2018 day shift  
 56,763 acres  
 as of 07/18/2018, 22:49 Hrs



**Team 5**

-  Dip Site
-  Drop Point
-  Helispot
-  Division Break
-  Completed Line
-  Completed Dozer Line
-  H - H Completed Hand Line
-  R - R Road as Completed Line
-  West/East Operations Break
-  Wildfire Daily Fire Perimeter



Coordinate System: NAD 1983 UTM Zone 12N  
 Map Scale: 1:24,000, 1 inch = 2,000 feet

